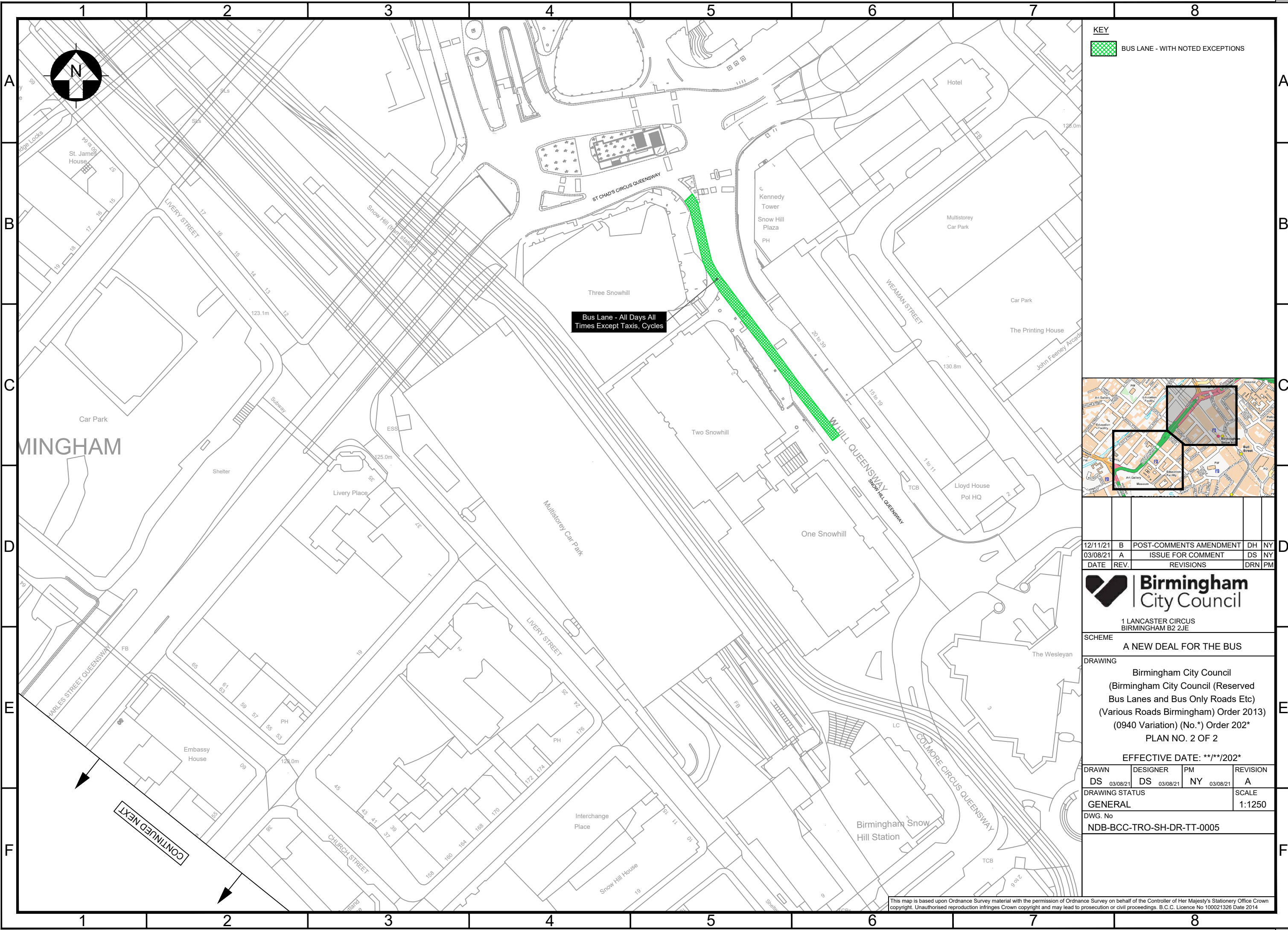

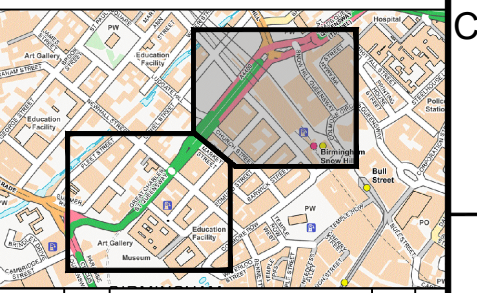


\\RSBGUKFS01\BIRData\Data\103788 - A New Deal for the Bus Preliminary Design\4 Int Data\4.3 Drawings\4.3.1 Working Drawings\Series 0100 General\Bus Lane TRO Drawing - Package 1.dwg



KEY

 BUS LANE - WITH NOTED EXCEPTIONS



12/11/21	B	POST-COMMENTS AMENDMENT	DH	NY
03/08/21	A	ISSUE FOR COMMENT	DS	NY
DATE	REV.	REVISIONS	DRN	PM

Birmingham City Council

1 LANCASTER CIRCUS
BIRMINGHAM B2 2JE

SCHEME
A NEW DEAL FOR THE BUS

DRAWING

Birmingham City Council
(Birmingham City Council (Reserved Bus Lanes and Bus Only Roads Etc) (Various Roads Birmingham) Order 2013) (0940 Variation) (No.*) Order 202*
PLAN NO. 2 OF 2

EFFECTIVE DATE: **//202***

DRAWN	DESIGNER	PM	REVISION
DS 03/08/21	DS 03/08/21	NY 03/08/21	A

DRAWING STATUS
GENERAL

SCALE
1:1250

DWG. No
NDB-BCC-TRO-SH-DR-TT-0005

This map is based upon Ordnance Survey material with the permission of Ordnance Survey on behalf of the Controller of Her Majesty's Stationery Office Crown copyright. Unauthorised reproduction infringes Crown copyright and may lead to prosecution or civil proceedings. B.C.C. Licence No 100021326 Date 2014.