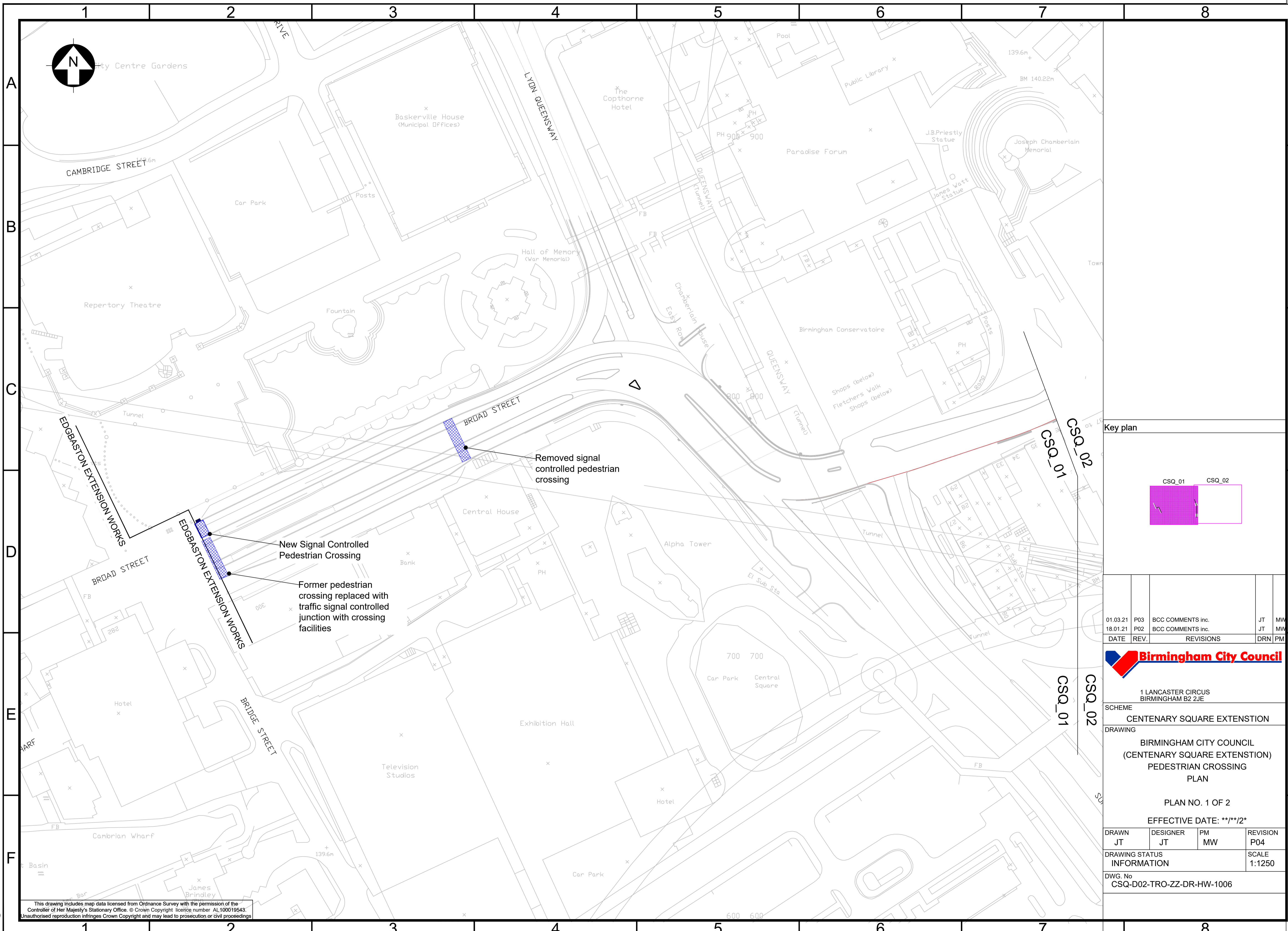
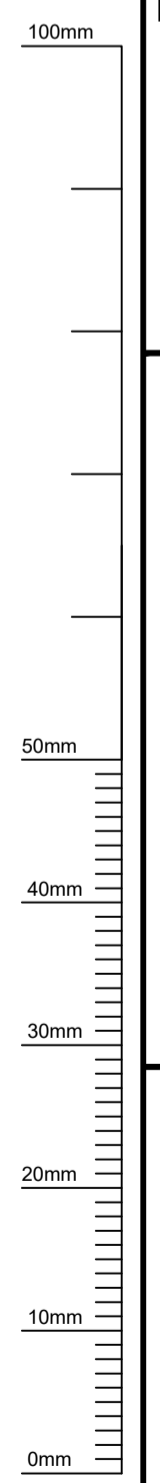
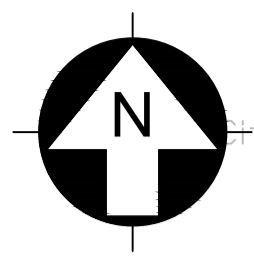
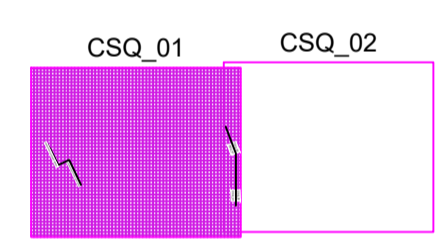


C:\pwworkdir\mma-pw\matt.willis\dms50486\CSQ-D02-TRO-ZZ-DR-HW-1006.dwg



Key plan



| | | | | |
|----------|------|-------------------|-----|----|
| 01.03.21 | P03 | BCC COMMENTS inc. | JT | MW |
| 18.01.21 | P02 | BCC COMMENTS inc. | JT | MW |
| DATE | REV. | REVISIONS | DRN | PM |



1 LANCASTER CIRCUS
BIRMINGHAM B2 2JE

SCHEME
CENTENARY SQUARE EXTENSION

DRAWING
BIRMINGHAM CITY COUNCIL
(CENTENARY SQUARE EXTENSION)
PEDESTRIAN CROSSING
PLAN

PLAN NO. 1 OF 2

EFFECTIVE DATE: **/**/2*

| | | | |
|-------------------------------|----------------|----------|-----------------|
| DRAWN JT | DESIGNER JT | PM MW | REVISION P04 |
| DRAWING STATUS INFORMATION | | | SCALE 1:1250 |

DWG. No
CSQ-D02-TRO-ZZ-DR-HW-1006

This drawing includes map data licensed from Ordnance Survey with the permission of the Controller of Her Majesty's Stationary Office. © Crown Copyright licence number AL100019543. Unauthorised reproduction infringes Crown Copyright and may lead to prosecution or civil proceedings.

A3