

**BIRMINGHAM CITY COUNCIL**  
**(A38 QUEENSWAY ETC BIRMINGHAM)**  
**(TRAFFIC REGULATION) (RED ROUTE) ORDER 2014**

Birmingham City Council ("the Council") in exercise of its powers under Sections 1 (1), 2 (1) to (3) and 4 (2) and of Part IV of Schedule 9 of the Road Traffic Regulation Act 1984 (as amended) ("the Act") and of all other enabling powers and after consulting the Chief Officer of Police in accordance with Part III of Schedule 9 to the Act, hereby makes the following Order:

**1.0 Commencement and citation**

- 1.1 This Order shall come into force on the 16<sup>th</sup> day of April Two thousand and fourteen and may be cited as the "Birmingham City Council (A38 Queensway etc Birmingham) (Traffic Regulation) (Red Route) Order 2014".
- 1.2 The Plan Index titled "Birmingham City Council (A38 Queensway etc Birmingham) (Traffic Regulation) (Red Route) Order 2014 Plan Index" (attached hereto) is incorporated into this Order.
- 1.3 The On-Street Plans titled "Birmingham City Council (A38 Queensway etc Birmingham) (Traffic Regulation) (Red Route) Order 2014" (attached hereto) are incorporated into this Order.

**2.0 Interpretation**

- 2.1 In this Order, except where the context otherwise requires, the following expressions have the meanings hereby respectively assigned to them:

"Authorised Person" means an employee or agent of the Council authorised to exercise all or any of the functions of the Council under this Order;

"Bus(es)" has the same meaning as in regulation 22 of the Traffic Signs Regulations and General Directions 2002 (as amended);

"Carriageway(s)" and "Footway(s)" have the same meaning as in Section 329 (1) of the Highways Act 1980 (as amended);

"Central Reservation(s)", has the same meaning as in regulation 4 of the Traffic Signs Regulations and General Directions 2002 (as amended);

"Disabled Person's Badge" and "Parking Disc" have the same meaning as in regulation 3 (1) of the Local Authorities' Traffic Orders (Exemptions for Disabled Persons) (England) Regulations 2000 (as amended);

"Highway" means all Carriageways, Footways, Central Reservations and verges;

"Licensed Taxi" and "Licensed Hire Car" have the same meaning as in Section 13(3) of the Transport Act 1985 (as amended);

"No Stopping Period", "Specified Hours", "Maximum Period" and "No Return Interval" mean the times and durations specified for different parts of the red route (as applicable) on the On-Street Plans;

"On-Street Plans" means the plans titled "Birmingham City Council (A38 Queensway etc Birmingham) (Traffic Regulation) (Red Route) Order 2014" incorporated into this Order, which are recorded as current for the purposes of interpretation of this Order in the Plan Index;

"Pedal Cycle" has the same meaning as in regulation 4 of the Traffic Signs Regulations and General Directions 2002 (as amended);

"Plan Index" means the (sealed) sheet entitled "Birmingham City Council (A38 Queensway etc Birmingham) (Traffic Regulation) (Red Route) Order 2014 Plan Index" that records the On-Street Plans that are current for the purposes of interpretation of this Order;

"Red Route Area" means the areas of the Roads on the On-Street Plans which are enclosed within the specified marking shown in the key;

"Red Route Bus Clearway" means a part of the red route indicated by a Road marking that has been authorised by the Secretary of State for Transport exercising his powers under Sections 64 and 65 of the Act;

"Red Route Bus Stand" means a part of the red route indicated by a Road marking that has been authorised by the Secretary of State for Transport exercising his powers under Sections 64 and 65 of the Act on which the words "BUS STAND" are marked;

"Red Route Bus Stop" means a part of the red route indicated by a Road marking that has been authorised by the Secretary of State for Transport exercising his powers under Sections 64 and 65 of the Act on which the words "BUS STOP" are marked;

"Red Route Clearway" means a part of the red route indicated by a red route clearway Road sign that has been authorised by the Secretary of State for Transport exercising his powers under Sections 64 and 65 of the Act;

"Relevant Position" means displayed as stated in Regulation 4 of the Local Authorities' Traffic Orders (Exemptions for Disabled Persons) (England) Regulations 2000 (as amended);

"Road(s)" has the same meaning as in Section 142 (1) of the Act;

"Shading Type 1", "Shading Type 2", "Shading Type 3", "Shading Type 4", "Shading Type 5", "Shading Type 6", "Shading Type 7", "Shading Type 8", "Shading Type 9", "Shading Type 10", "Shading Type 11", "Shading Type 12" and "Shading Type 13" mean the types of shading so described in the key on the On-Street Plans;

"Solo Motor Cycle" has the same meaning as in regulation 4 of the Traffic Signs Regulations and General Directions 2002 (as amended);

"Taxi Rank" has the same meaning as in regulation 4 of the Traffic Signs Regulations and General Directions 2002 (as amended);

"Universal Service Provider" has the same meaning as in Section 4 (3) and (4) of the Postal Services Act 2000 (as amended);

- 2.2 Except where otherwise stated, any reference in this Order to a numbered Article is a reference to the Article bearing that number in this Order;
- 2.3 Any reference in this Order to any enactment shall be construed as a reference to that enactment as amended by any subsequent enactment;
- 2.4 The prohibitions and restrictions imposed by this Order shall be in addition to and not in derogation from any restriction or requirement imposed by any regulation made or having effect as if made under the Act or by or under any other enactment provided that where a prohibition or restriction which is imposed, varied or revoked by this Order is in conflict with a prohibition or restriction imposed by a previous Order, then the provision of this Order shall prevail;
- 2.5 The Interpretation Act 1978 (as amended) shall apply for the interpretation of this Order as it applies for the interpretation of an Act of Parliament;
- 2.6 The Orders listed in Schedule 1 (as previously amended) shall continue in full force subject to the variations specified in that Schedule;
- 2.7 The Orders listed in Schedule 2 are revoked.

### **3.0 'No stopping' controls**

- 3.1.1 Any person causing or permitting a vehicle to be inside the Red Route Area is subject to the red route controls specified in this Order.
- 3.1.2 Subject to the provisions of Articles 3.1.3, 4.1 and 4.7, no person shall cause or permit a vehicle to stop on any Footway, verge or Central Reservation within the Red Route Area.
- 3.1.3 The controls specified in Article 3.1.2 do not apply in respect of a person causing or permitting:
- (a) where specific provision has been made, vehicles to be parked on the Footway or verge;
  - (b) a Pedal Cycle to be parked at a facility specifically provided for the purpose of Pedal Cycle parking by, or with the consent of, the highway authority.
- 3.1.4 Where it is permissible to park a vehicle on any Carriageway within the area which is subject to red route controls as indicated in Article 3.1.1, that vehicle shall be parked at the edge of the Carriageway and shall so stand:
- (a) in the case where special provision as to the manner of standing of vehicles on a particular part of the red route is specified on the On-Street Plans, so as to be in accordance with those provisions;
  - (b) in any other case:
    - (i) if the vehicle is not parked in a one-way street, that the left or nearside of the vehicle is adjacent to the left-hand edge of the Carriageway;
    - (ii) if the vehicle is parked in a one-way street, that the left or nearside of the vehicle is adjacent to the left-hand edge of the Carriageway or that

the right or offside of the vehicle is adjacent to the right-hand edge of the Carriageway;

- (iii) that the distance between the edge of the Carriageway and the nearest wheel of the vehicle is not more than 0.3 metres.

3.2.1 Subject to the provisions of Articles 4.1, 4.2, 4.3.1, 4.4, 4.5.1, 4.6.1 and 4.7, no person shall cause or permit any vehicle to stop during the No Stopping Period in any part of the red route shown by Shading Type 1 on the On-Street Plans.

3.3.1 Subject to the provisions of Articles 4.1, 4.2, 4.3.1, 4.4, 4.5.1, 4.6.1 and 4.7, no person shall cause or permit any vehicle to stop at any time in any part of the red route shown by Shading Type 2 on the On-Street Plans.

3.4.1 Subject to the provisions of Articles 3.4.2, 4.1, 4.3.1, 4.5.1 and 4.7, no person shall cause or permit any vehicle to stop at any time in a Red Route Bus Clearway shown by Shading Type 3 on the On-Street Plans.

3.4.2 The controls specified in Article 3.4.1 do not apply in respect of a person causing or permitting:

- (i) a Bus to stop within a Red Route Bus Stop for as long as may be required to enable passengers to board or alight; or
- (ii) a Bus in the provision of a local service to stop within a Red Route Bus Stop or Red Route Bus Stand if it is being used for operational reasons or training drivers to allow such a service to be provided.
- (iii) In Article 3.4.2 (ii), "operational reasons" means:
  - (a) to enable passengers to board and alight;
  - (b) to enable crew changes to take place;
  - (c) to maintain the scheduled timetable subject, in the case of a Red Route Bus Stop, to a maximum wait of two minutes.

3.5.1 Subject to the provisions of Articles 3.5.2, 4.1, 4.2, 4.3.1, 4.4, 4.5.1, 4.6.1 and 4.7, no person shall cause or permit any vehicle to be stopped during the No Stopping Period on a part of the red route shown by Shading Type 4 on the On-Street Plans.

3.5.2 Article 3.5.1 does not apply to a person causing or permitting a vehicle to park during the Specified Hours for parking, for a period not exceeding the Maximum Period of parking, provided that not less than the No Return Interval has elapsed since the vehicle was last parked in the same part of the red route.

3.6.1 Subject to the provisions of Articles 3.6.2, 4.1 and 4.7, no person shall cause or permit any vehicle to be stopped during the No Stopping Period on a part of the red route shown by Shading Type 5 on the On-Street Plans.

3.6.2 Article 3.6.1 does not apply in respect of a person causing or permitting a Solo Motor Cycle to park during the Specified Hours for parking for a period not exceeding the Maximum Period of parking provided that not less than the No Return Interval has elapsed since the vehicle was last parked in the same part of the red route.

- 3.7.1 Subject to the provisions of Articles 3.7.2, 4.1 and 4.7, no person shall cause or permit any vehicle to be stopped during the No Stopping Period on a part of the red route shown by Shading Type 6 on the On-Street Plans.
- 3.7.2 Article 3.7.1 does not apply in respect of a person causing or permitting a vehicle displaying a Disabled Person's Badge in the Relevant Position to park during the Specified Hours for parking for a period not exceeding the Maximum Period of parking provided that not less than the No Return Interval has elapsed since the vehicle was last parked in the same part of the red route.
- 3.8.1 Subject to the provisions of Articles 3.8.2, 4.1, 4.5.1, 4.6.1 and 4.7, no person shall cause or permit any vehicle to be stopped during the No Stopping Period on a part of the red route shown by Shading Type 7 on the On-Street Plans.
- 3.8.2 Article 3.8.1 does not apply in respect of a person causing or permitting a vehicle to park to allow the vehicle to be loaded or unloaded during the Specified Hours for loading or unloading, for a period not exceeding the Maximum Period of loading or unloading or for as long as is needed to load or unload the vehicle whichever is the less, provided that not less than the No Return Interval has elapsed since the vehicle was last parked in the same part of the red route.
- 3.9.1 Subject to the provisions of Articles 3.9.2, 3.9.3, 4.1, 4.5.1, 4.6.1 and 4.7, no person shall cause or permit any vehicle to be stopped during the No Stopping Period on a part of the red route shown by Shading Type 8 on the On-Street Plans.
- 3.9.2 Article 3.9.1 does not apply in respect of a person causing or permitting a vehicle to park to allow the vehicle to be loaded or unloaded during the Specified Hours for loading or unloading, for a period not exceeding the Maximum Period of loading or unloading or for as long as is needed to load or unload the vehicle whichever is the less, provided that not less than the No Return Interval has elapsed since the vehicle was last parked in the same part of the red route.
- 3.9.3 Article 3.9.1 does not apply in respect of a person causing or permitting a vehicle displaying a Disabled Person's Badge in the Relevant Position and a Parking Disc (on which is shown the time at which the period of parking began) in the Relevant Position to park during the Specified Hours for loading or unloading, for a period not exceeding the Maximum Period of parking, provided that not less than the No Return Interval has elapsed since the vehicle was last parked in the same part of the red route.
- 3.10.1 Subject to the provisions of Articles 3.10.2, 4.1 and 4.7, no person shall cause or permit any vehicle to be stopped during the No Stopping Period on a part of the red route shown by Shading Type 9 on the On-Street Plans.
- 3.10.2 Article 3.10.1 does not apply to a person causing or permitting a Bus to park during the Specified Hours for parking, for a period not exceeding the Maximum Period of parking, provided that not less than the No Return Interval has elapsed since the Bus was last parked in the same part of the red route.
- 3.11.1 Subject to the provisions of Articles 3.11.2, 4.1 and 4.7, no person shall cause or permit any vehicle to be stopped during the No Stopping Period on a part of the red route shown by Shading Type 10 on the On-Street Plans.
- 3.11.2 Article 3.11.1 does not apply in respect of a person causing or permitting a Licenced Taxi to park during the Specified Hours for parking for a period not exceeding the

Maximum Period of parking provided that not less than the No Return Interval has elapsed since the Licenced Taxi was last parked in the same part of the red route.

- 3.12.1 Subject to the provisions of Articles 4.1 and 4.7, no person shall cause or permit any vehicle to be stopped at any time on a part of the red route shown by Shading Type 11 on the On-Street Plans.
- 3.13.1 Subject to the provisions of Articles 3.13.2, 4.1 and 4.7, no person shall cause or permit any vehicle to be stopped during the No Stopping Period on a part of the red route shown by Shading Type 12 on the On-Street Plans.
- 3.13.2 Article 3.13.1 does not apply to a person causing or permitting a Bus to park during the Specified Hours for parking, for a period not exceeding the Maximum Period of parking, provided that not less than the No Return Interval has elapsed since the Bus was last parked in the same part of the red route.
- 3.14.1 Subject to the provisions of Articles 3.14.2, 4.1, 4.3.2, 4.5.2, 4.6.2 and 4.7 no person shall cause or permit any vehicle to be stopped during the No Stopping Period on a part of the red route shown by Shading Type 13 on the On-Street Plans.
- 3.14.2 Article 3.14.1 does not apply in respect of a person causing or permitting a vehicle to be stopped for the purposes identified by Shading Type 13 during the specified hours for that purpose, for a period not exceeding the Maximum Period of stopping, provided that not less than the No Return Interval has elapsed since the vehicle was last in the same part of the red route.

#### **4.0 Exemptions to 'no stopping' controls**

- 4.1 The controls specified in Articles 3.1.2, 3.2.1, 3.3.1, 3.4.1, 3.5.1, 3.6.1, 3.7.1, 3.8.1, 3.9.1, 3.10.1, 3.11.1, 3.12.1, 3.13.1 and 3.14.1 do not apply in respect of a person causing or permitting a vehicle to stop if that person is:
- (a) required by law to cause the vehicle to stop or not to proceed;
  - (b) obliged to stop the vehicle so as to avoid an accident;
  - (c) prevented from proceeding in the vehicle by circumstances beyond the person's control;
  - (d) getting or giving help in consequence of an accident or an emergency, or otherwise taking action for public safety;
  - (e) opening or closing a gate or other barrier at the entrance to premises to which the vehicle is being driven or from which it has emerged if it is not reasonably practicable to cause the vehicle to stop elsewhere for the purpose;
  - (f) using the vehicle for fire brigade, ambulance or police purposes;
  - (g) using the vehicle in connection with the removal of any obstruction to traffic;
  - (h) using the vehicle in connection with the maintenance, improvement or reconstruction of any part of the red route;
  - (i) using the vehicle in connection with the laying, erection, alteration or repair in or on land adjacent to the red route of any sewer or of any main, pipe or apparatus for the supply of gas, water or electricity or of any telecommunications apparatus as defined in the Telecommunications Act 1984 (as amended);
  - (j) using a vehicle in the service of a local authority, water authority or sewerage authority or their agents and in either case the vehicle is being used in pursuance of statutory powers or duties.

- 4.2 The controls specified in Articles 3.2.1, 3.3.1 and 3.5.1 do not apply in respect of a person causing or permitting a Licensed Taxi to stop on a designated Taxi Rank during the hours of operation.
- 4.3.1 The controls specified in Articles 3.2.1, 3.3.1, 3.4.1 and 3.5.1 do not apply in respect of a person causing or permitting a Licensed Taxi or a Licensed Hire Car to stop for a period not exceeding three minutes or for so long only as may be required whichever is the less to enable passengers to get in to or out of the vehicle.
- 4.3.2 The controls specified in Articles 3.14.1 do not apply, during the specified hours for Buses, in respect of a person causing or permitting a Licensed Taxi or a Licensed Hire Car to stop for a period not exceeding three minutes or for so long only as may be required whichever is the less to enable passengers to get in to or out of the vehicle.
- 4.4 The controls specified in Articles 3.2.1, 3.3.1 and 3.5.1 do not apply in respect of a person causing or permitting a vehicle displaying a Disabled Person's Badge in the Relevant Position to stop for so long only as may be required to enable a disabled person to get in to or out of the vehicle.
- 4.5.1 The controls specified in Articles 3.2.1, 3.3.1, 3.4.1, 3.5.1, 3.8.1 and 3.9.1 do not apply in respect of a person causing or permitting a vehicle which bears the livery of a Universal Service Provider to stop for as long as may be necessary for the purposes of the provision of a universal postal service (as defined in the Postal Services Act 2000 (as amended)).
- 4.5.2 The controls specified in Articles 3.14.1 do not apply, during the specified hours for loading, in respect of a person causing or permitting a vehicle which bears the livery of a Universal Service Provider to stop for as long as may be necessary for the purposes of the provision of a universal postal service (as defined in the Postal Services Act 2000 (as amended)).
- 4.6.1 The controls specified in Articles 3.2.1, 3.3.1, 3.5.1, 3.8.1 and 3.9.1 do not apply in respect of any persons causing or permitting a maximum of two vehicles to stop at or near any premises situated on or adjacent to the red route so long as it reasonably necessary to do so in connection with any wedding or funeral.
- 4.6.2 The controls specified in Articles 3.14.1 do not apply, during the specified hours for Licenced Taxis, in respect of any persons causing or permitting a maximum of two vehicles to stop at or near any premises situated on or adjacent to the red route so long as it reasonably necessary to do so in connection with any wedding or funeral.
- 4.7 The controls specified in Articles 3.1.2, 3.2.1, 3.3.1, 3.4.1, 3.5.1, 3.6.1, 3.7.1, 3.8.1, 3.9.1, 3.10.1, 3.11.1, 3.12.1, 3.13.1 and 3.14.1 do not apply to anything done with the permission of an Authorised Person or with the permission or at the direction of a police constable in uniform or a traffic warden.

**SCHEDULE 1 (Article 2.6)**  
Varied Orders

Variations to "Birmingham City Council (Parking Places and Controlled Parking Zone) (Birmingham) (Consolidation) Order 1995" (as amended)

- 1 All reference to a Road or part of a Road contained within the "red route area" (as defined in the "Birmingham City Council (A38 Queensway etc Birmingham) (Traffic Regulation) (Red Route) Order 2014") shall be deleted from the "Birmingham City Council (Parking Places and Controlled Parking Zone) (Birmingham) (Consolidation) Order 1995" (as amended).
- 2 In all SCHEDULES all entries for SUMMER LANE, HAMPTON STREET, OLD SNOW HILL, WATER STREET and CONSTITUTION HILL that are not contained within the "red route area" (as defined in the "Birmingham City Council (A38 Queensway etc Birmingham) (Traffic Regulation) (Red Route) Order 2014") shall be removed and added to the First Schedule of "The City of Birmingham (Traffic Regulation) (No.16) Order 1967" and for the avoidance of doubt the periods of no loading for these added references are Monday to Friday 7.45am to 9.15am and 4.30pm to 6.45pm.
- 3 In SCHEDULE 9 all entries for PARADISE CIRCUS QUEENSWAY BUS INTERCHANGE that are not contained within the "red route area" (as defined in the "Birmingham City Council (A38 Queensway etc Birmingham) (Traffic Regulation) (Red Route) Order 2014") shall be removed and added to the "Birmingham City Council (Paradise Circus Service Road Ladywood) (Prohibition of Waiting) Order 2005" On-Street Plan.

Variations to "The City of Birmingham (Traffic Regulation) (No.16) Order 1967" (as amended)

- 4 The First Schedule of "The City of Birmingham (Traffic Regulation) (No.16) Order 1967" shall be amended so as to include those entries for SUMMER LANE, HAMPTON STREET, OLD SNOW HILL, WATER STREET and CONSTITUTION HILL within the "Birmingham City Council (Parking Places and Controlled Parking Zone) (Birmingham) (Consolidation) Order 1995" (as amended) that are not contained within the "red route area" (as defined in the "Birmingham City Council (A38 Queensway etc Birmingham) (Traffic Regulation) (Red Route) Order 2014") and for the avoidance of doubt the periods of no loading for these added references are Monday to Friday 7.45am to 9.15am and 4.30pm to 6.45pm.

Variations to "Birmingham City Council (Jewellery Quarter Birmingham) (Controlled Parking Zone) Order 2011" (as amended)

- 5 All reference to a Road or part of a Road contained within the "red route area" (as defined in the "Birmingham City Council (A38 Queensway etc Birmingham) (Traffic Regulation) (Red Route) Order 2014") shall be deleted from the "Birmingham City Council (Jewellery Quarter Birmingham) (Controlled Parking Zone) Order 2011" (as amended).
- 6 The "Birmingham City Council (Jewellery Quarter Birmingham) (Controlled Parking Zone) Order 2011 Plan Index" with an effective date of 21<sup>st</sup> October 2011 shall be replaced by the "Birmingham City Council (Jewellery Quarter Birmingham) (Controlled Parking Zone) Order 2011 Plan Index" with an effective date of 16<sup>th</sup> April 2014 which is annexed hereto.
- 7 The "Birmingham City Council (Jewellery Quarter Birmingham) (Controlled Parking Zone) Order 2011" shall be amended by the replacement of plan "406287SEN/JQ" with an effective date of 21<sup>st</sup> October 2011 with "406287SEN/JQ" with an effective date of 16<sup>th</sup> April 2014 which is annexed hereto.



- 8 The "Birmingham City Council (Jewellery Quarter Birmingham) (Controlled Parking Zone) Order 2011 shall be amended by the replacement of plan "406287SWS/JQ" with an effective date of 21st October 2011 with "406287SWS/JQ" with an effective date of 16<sup>th</sup> April 2014 which is annexed hereto.
- 9 The "Birmingham City Council (Jewellery Quarter Birmingham) (Controlled Parking Zone) Order 2011 shall be amended by the replacement of plan "406287SES/JQ" with an effective date of 21st October 2011 with "406287SES/JQ" with an effective date of 16<sup>th</sup> April 2014 which is annexed hereto.

Variations to "Birmingham City Council (Paradise Circus Service Road Ladywood) (Prohibition of Waiting) Order 2005" (as amended)

- 10 The "Birmingham City Council (Paradise Circus Service Road Ladywood) (Prohibition of Waiting) Order 2005" shall be amended by the replacement of the On-Street Plan with an effective date of 31st March 2005 with the On-Street Plan (drawing number CA-00996\_S1\_0610) with an effective date of 16<sup>th</sup> April 2014 which is annexed hereto.

- 11 In Article 2(1) after the definition of "Authorised Person" the following definitions shall be inserted

"Bus" has the same meaning as in regulation 22 of the Traffic Signs Regulations and General Directions 2002 (as amended);

"Bus Parking Place" means a part of a Road identified as such on the On-Street Plan for use as a parking place for a Bus;

- 12 Article 3 shall be deleted and replaced with the following

3 Where, in relation to any part of a Road shown on the On-Street Plan, a period of 'no waiting' is indicated, then, subject to the provisions of Articles 4 and 5 no person shall except upon the direction of a police constable in uniform or with the permission of an Authorised Person, cause or permit any vehicle to wait during that period in that part of the Road.

- 13 Article 4 (b) shall be deleted and replaced with the following

(b) to enable goods to be loaded on to or from the vehicle except for any period indicated on the On-Street Plan when loading is not permitted in that part of the Road;

- 14 After Article 6 the following Articles shall be added

7 Where any part of a Road shown on the On-Street Plan is identified as a Bus Parking Place then subject to the provisions of this Order, no person shall except upon the direction of a police constable in uniform or with the permission of an Authorised Person, cause or permit any vehicle to wait in the Bus Parking Place during its specified hours of operation unless it is a Bus.

- 8 Where, in relation to a Bus Parking Place shown on the On-Street Plan, a permitted period for parking is indicated, then, no person shall except upon the direction of a police constable in uniform or a Traffic Warden or with the permission of an Authorised Person, cause or permit a Bus to wait during that period:
- (a) for longer than the maximum period of waiting specified for that Bus Parking Place;
  - (b) if a period of less than the no return interval specified for that Bus Parking Place has elapsed since the termination during the said hours of the last period of parking (if any) of the Bus in that length of Road.

**SCHEDULE 1 (Article 2.7)**  
Revoked Orders

1. "Birmingham City Council (A38 Queensway etc Birmingham) (Red Route) (Experimental) Order 2012" is hereby revoked.


GIVEN under the COMMON SEAL of BIRMINGHAM CITY COUNCIL the 15<sup>th</sup> of April Two thousand and fourteen.

THE COMMON SEAL of BIRMINGHAM CITY COUNCIL  
was hereunto affixed to this deed in the presence of:-

}



Authorised Signatory




BIRMINGHAM CITY COUNCIL (A38 QUEENSWAY ETC BIRMINGHAM) (TRAFFIC REGULATION) (RED ROUTE)  
ORDER 2014 PLAN INDEX

Sealed 15<sup>th</sup> day of April 2014


Effective Date 16<sup>th</sup> day of April 2014

Plan Reference	Effective date	Plan Revision Dates												
		1	2	3	4	5	6	7	8	9	10			
Plan 1 of 7	16/04/2014													
Plan 2 of 7	16/04/2014													
Plan 3 of 7	16/04/2014													
Plan 4 of 7	16/04/2014													
Plan 5 of 7	16/04/2014													
Plan 6 of 7	16/04/2014													
Plan 7 of 7	16/04/2014													

THE COMMON SEAL of BIRMINGHAM CITY COUNCIL  
was hereunto affixed to this deed in the presence of:-



Authorised Signatory



1/17/14


BIRMINGHAM CITY COUNCIL (JEWELLERY QUARTER BIRMINGHAM) (CONTROLLED PARKING ZONE)  
ORDER 2011 PLAN INDEX

Sealed 15<sup>th</sup> day of April 2014

Effective Date 16<sup>th</sup> day of April 2014

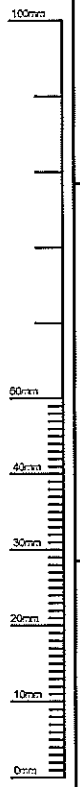
Plan Reference	Effective date	Plan Revision Dates																			
		1	2	3	4	5	6	7	8	9	10										
JQ/1 Zone Boundary Resident & Employee addresses	21/10/2011																				
405288SEN/JQ	21/10/2011																				
405288SES/JQ	21/10/2011																				
405287NEN/JQ	21/10/2011																				
405287NES/JQ	21/10/2011																				
405287SEN/JQ	21/10/2011																				
405287SES/JQ	21/10/2011																				
406288SWN/JQ	21/10/2011																				
406288SWS/JQ	21/10/2011																				
406287NWN/JQ	21/10/2011																				
406287NWS/JQ	21/10/2011																				
406287SWN/JQ	21/10/2011																				
406287SWS/JQ	21/10/2011										16/04/2014										
406287NEN/JQ	21/10/2011																				
406287NES/JQ	21/10/2011																				
406287SEN/JQ	21/10/2011										16/04/2014										
406287SES/JQ	21/10/2011										16/04/2014										

THE COMMON SEAL of BIRMINGHAM CITY COUNCIL  
was hereunto affixed to this deed in the presence of:-



*[Handwritten Signature]*

Authorised Signatory



area of: BUS CLEARWAY  
 no stopping period: AT ANY TIME  
 specified hours: AT ANY TIME  
 maximum period: N/A  
 no return interval: N/A

area of: BUS CLEARWAY  
 no stopping period: AT ANY TIME  
 specified hours: AT ANY TIME  
 maximum period: N/A  
 no return interval: N/A


area of: BUS CLEARWAY  
 no stopping period: AT ANY TIME  
 specified hours: AT ANY TIME  
 maximum period: N/A  
 no return interval: N/A

area of: PARKING  
 no stopping period: MON - SAT 7AM - 7PM  
 specified hours: MON - SAT 8AM - 7.30PM  
 maximum period: 1 HOUR  
 no return interval: 1 HOUR

**KEY :-**

shading type	meaning	relevant articles	shading type	meaning	relevant articles
	Boundary of area within which Red Route controls apply.	3.1.1		8. Parts of red route where exemptions apply to allow either loading and unloading or for parking vehicles which display a disabled persons badge in the relevant position.	3.9.1
	1. Parts of red route where 'no stopping' controls apply between 7am - 7pm except Sunday.	3.2.1		9. Parts of red route where exemptions apply for parking buses.	3.10.1
	2. Parts of red route where 'no stopping' controls apply at any time.	3.3.1		10. Parts of red route where exemptions apply for Licensed Taxis.	3.11.1
	3. Parts of red route where 'Red Route Bus Clearway' controls apply.	3.4.1		11. Parts of the red route where 'Red Route Clearway' controls apply.	3.12.1
	4. Parts of the red route where exemptions apply to allow parking.	3.5.1		12. Parts of red route where exemptions apply for buses in a bus stand.	3.13.1
	5. Parts of red route where exemptions apply for parking solo motor cycles.	3.6.1		13. Parts of red route where numerous exemptions apply. See associated label for purpose, specified hours, maximum period and no return interval of each exemption.	3.14.1
	6. Parts of red route where exemptions apply for parking vehicles which display a disabled persons badge in the relevant position.	3.7.1			
	7. Parts of red route where exemptions apply to allow loading and unloading.	3.8.1			

All times are inclusive



**AUTHORISED SIGNATORY**

**Birmingham City Council**  
 ANNE SHAW  
 HEAD OF TRANSPORTATION SERVICES  
 1 LANCASTER CIRCUS  
 BIRMINGHAM B4 7DQ

SCHEME  
 A38 QUEENSWAY ETC BIRMINGHAM

DRAWING  
 BIRMINGHAM CITY COUNCIL  
 (A38 QUEENSWAY ETC BIRMINGHAM)  
 (TRAFFIC REGULATION) (RED ROUTE)  
 ORDER 2014

PLAN NO. 1 OF 7  
 EFFECTIVE DATE: 16/04/2014

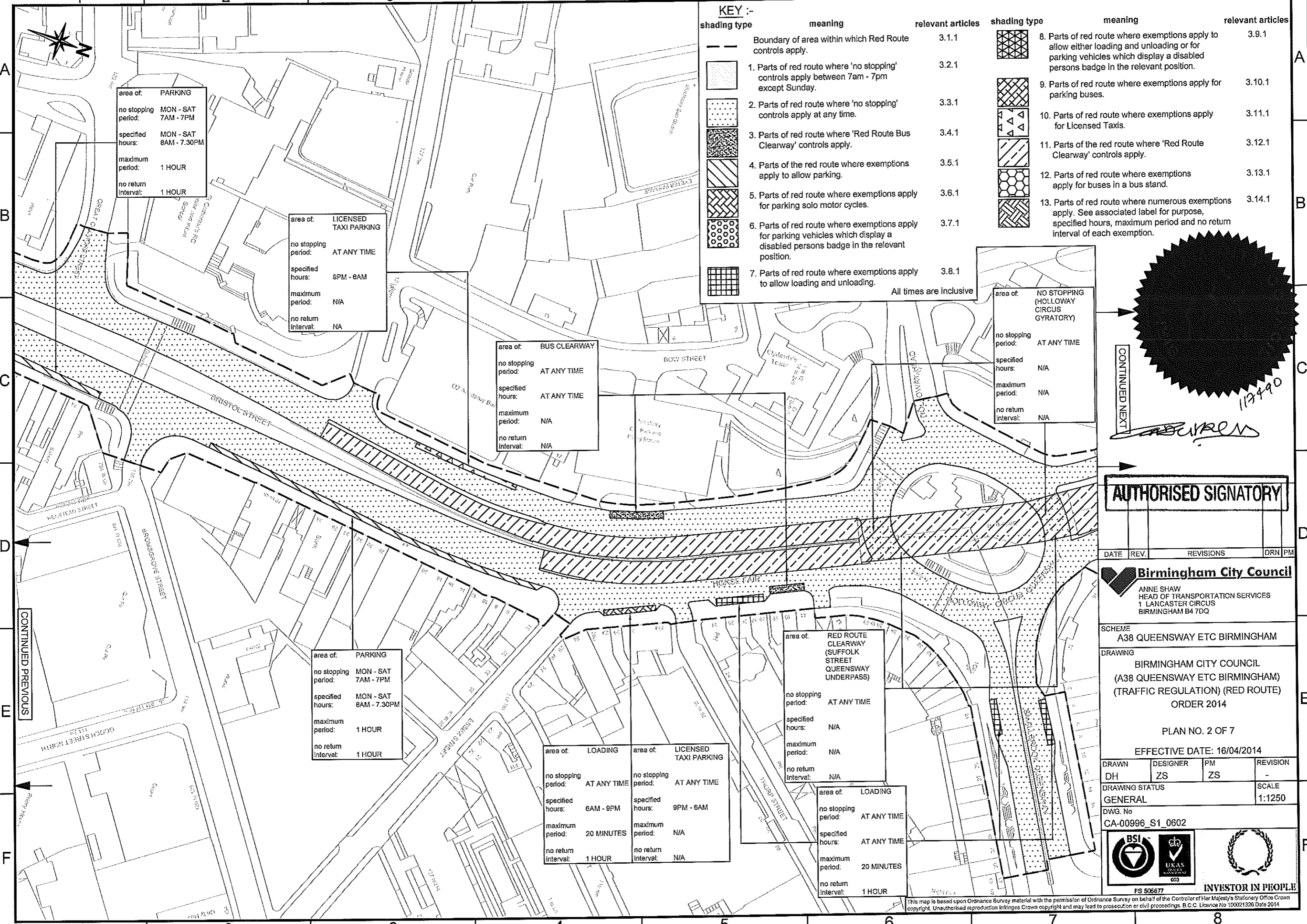
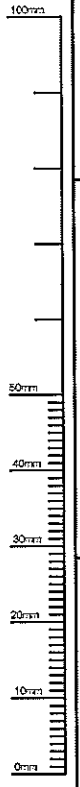
DATE	REV.	REVISIONS	DRN	PM

DRAWN: DH, DESIGNER: ZS, PM: ZS, REVISION: -  
 DRAWING STATUS: GENERAL, SCALE: 1:1250



This map is based upon Ordnance Survey material with the permission of Ordnance Survey on behalf of the Controller of Her Majesty's Stationery Office Crown copyright. Unauthorised reproduction infringes Crown copyright and may lead to prosecution or civil proceedings. B.C.C. Licence No 100021326 Date 2014

FILE PATH - I:\kins Internal Administration\5028983-BCC\5.0 Projects A-00894 - A45 Coventry Rd Route Enhancement\3.0 Drawings\3.1 Working Drawings\A-00894\_1711 rev-1 TRO - Red Route.dwg



area of: PARKING  
 no stopping period: MON - SAT 7AM - 7PM  
 specified hours: MON - SAT 8AM - 7.30PM  
 maximum period: 1 HOUR  
 no return interval: 1 HOUR

area of: LICENSED TAXI PARKING  
 no stopping period: AT ANY TIME  
 specified hours: 9PM - 6AM  
 maximum period: N/A  
 no return interval: NA

area of: BUS CLEARWAY  
 no stopping period: AT ANY TIME  
 specified hours: AT ANY TIME  
 maximum period: N/A  
 no return interval: N/A

area of: PARKING  
 no stopping period: MON - SAT 7AM - 7PM  
 specified hours: MON - SAT 8AM - 7.30PM  
 maximum period: 1 HOUR  
 no return interval: 1 HOUR

area of: LOADING  
 no stopping period: AT ANY TIME  
 specified hours: 6AM - 9PM  
 maximum period: 20 MINUTES  
 no return interval: 1 HOUR

area of: LICENSED TAXI PARKING  
 no stopping period: AT ANY TIME  
 specified hours: 9PM - 6AM  
 maximum period: N/A  
 no return interval: N/A

area of: RED ROUTE CLEARWAY (SUFFOLK STREET QUEENSWAY UNDERPASS)  
 no stopping period: AT ANY TIME  
 specified hours: N/A  
 maximum period: N/A  
 no return interval: N/A


area of: LOADING  
 no stopping period: AT ANY TIME  
 specified hours: AT ANY TIME  
 maximum period: 20 MINUTES  
 no return interval: 1 HOUR

**KEY :-**

shading type	meaning	relevant articles	shading type	meaning	relevant articles
	Boundary of area within which Red Route controls apply.	3.1.1		8. Parts of red route where exemptions apply to allow either loading and unloading or for parking vehicles which display a disabled persons badge in the relevant position.	3.9.1
	1. Parts of red route where 'no stopping' controls apply between 7am - 7pm except Sunday.	3.2.1		9. Parts of red route where exemptions apply for parking buses.	3.10.1
	2. Parts of red route where 'no stopping' controls apply at any time.	3.3.1		10. Parts of red route where exemptions apply for Licensed Taxis.	3.11.1
	3. Parts of red route where 'Red Route Bus Clearway' controls apply.	3.4.1		11. Parts of the red route where 'Red Route Clearway' controls apply.	3.12.1
	4. Parts of the red route where exemptions apply to allow parking.	3.5.1		12. Parts of red route where exemptions apply for buses in a bus stand.	3.13.1
	5. Parts of red route where exemptions apply for parking solo motor cycles.	3.6.1		13. Parts of red route where numerous exemptions apply. See associated label for purpose, specified hours, maximum period and no return interval of each exemption.	3.14.1
	6. Parts of red route where exemptions apply for parking vehicles which display a disabled persons badge in the relevant position.	3.7.1			
	7. Parts of red route where exemptions apply to allow loading and unloading.	3.8.1			

All times are inclusive

area of: NO STOPPING (HOLLOWAY CIRCUS GYRATORY)  
 no stopping period: AT ANY TIME  
 specified hours: N/A  
 maximum period: N/A  
 no return interval: N/A



**AUTHORISED SIGNATORY**

DATE	REV.	REVISIONS	DRN	PM
------	------	-----------	-----	----

**Birmingham City Council**  
 ANNE SHAW  
 HEAD OF TRANSPORTATION SERVICES  
 1 LANCASTER CIRCUS  
 BIRMINGHAM B4 7DQ

SCHEME: A38 QUEENSWAY ETC BIRMINGHAM  
 DRAWING: BIRMINGHAM CITY COUNCIL (A38 QUEENSWAY ETC BIRMINGHAM) (TRAFFIC REGULATION) (RED ROUTE) ORDER 2014  
 PLAN NO. 2 OF 7  
 EFFECTIVE DATE: 16/04/2014

DRAWN	DESIGNER	PM	REVISION
DH	ZS	ZS	-

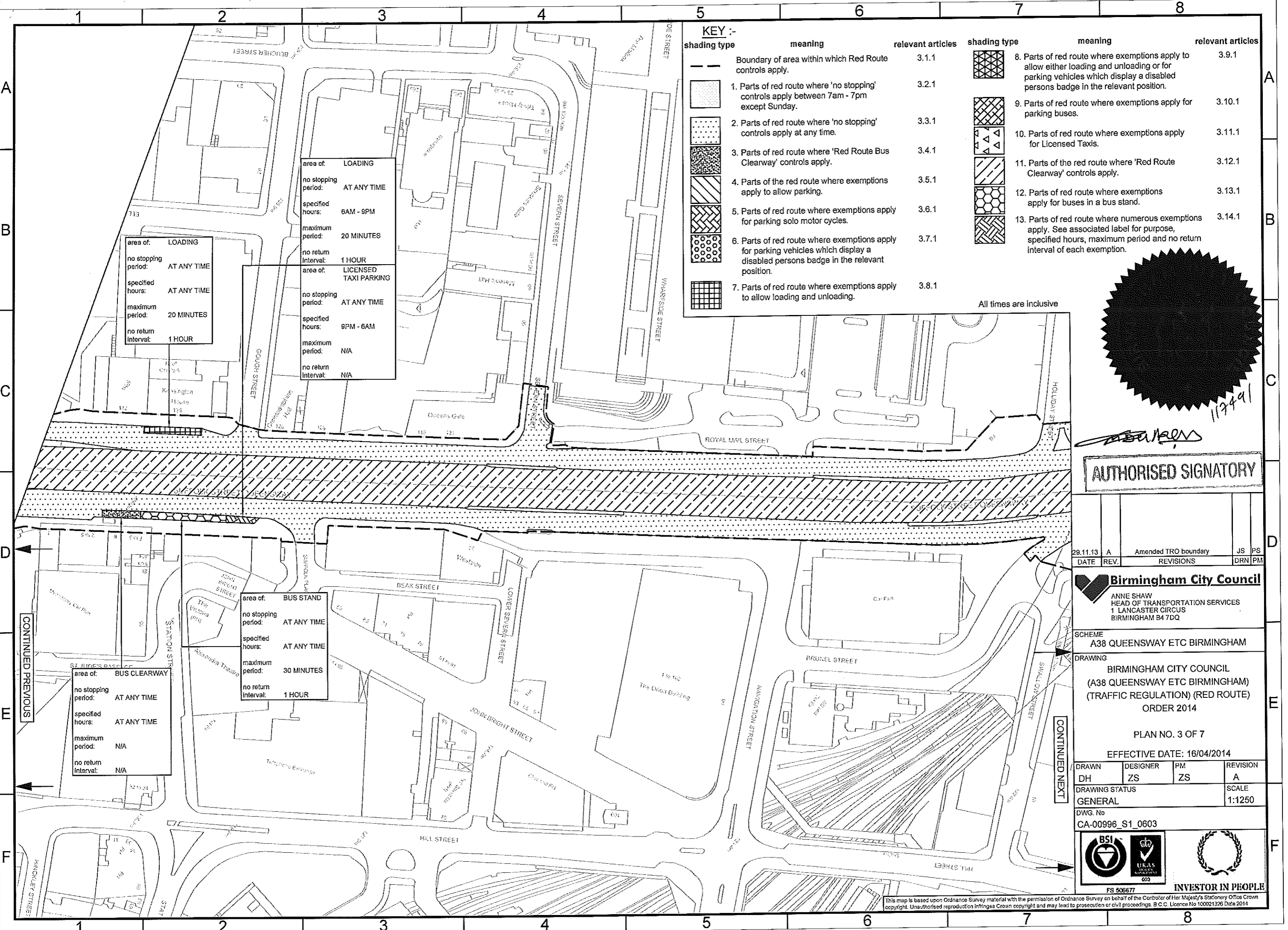
DRAWING STATUS: GENERAL  
 DWG. No: CA-00996\_S1\_0602  
 SCALE: 1:1250

BSI UKAS INVESTOR IN PEOPLE

FS 506677

This map is based upon Ordnance Survey material with the permission of Ordnance Survey on behalf of the Controller of Her Majesty's Stationery Office Crown copyright. Unauthorised reproduction infringes Crown copyright and may lead to prosecution or civil proceedings. B.C.C. Licence No 100021326 Date 2014

FILE PATH: I:\kins Internal Administration\502893-BCC\5.0 Projects A-00994 - A45 Coventry Rd Route Enhancement\3.0 Drawings\3.1 Working Drawings\A-00994\_1711 rev-1 TRO - Red Route.dwg



**KEY :-**

shading type	meaning	relevant articles	shading type	meaning	relevant articles
	Boundary of area within which Red Route controls apply.	3.1.1		8. Parts of red route where exemptions apply to allow either loading and unloading or for parking vehicles which display a disabled persons badge in the relevant position.	3.9.1
	1. Parts of red route where 'no stopping' controls apply between 7am - 7pm except Sunday.	3.2.1		9. Parts of red route where exemptions apply for parking buses.	3.10.1
	2. Parts of red route where 'no stopping' controls apply at any time.	3.3.1		10. Parts of red route where exemptions apply for Licensed Taxis.	3.11.1
	3. Parts of red route where 'Red Route Bus Clearway' controls apply.	3.4.1		11. Parts of the red route where 'Red Route Clearway' controls apply.	3.12.1
	4. Parts of the red route where exemptions apply to allow parking.	3.5.1		12. Parts of red route where exemptions apply for buses in a bus stand.	3.13.1
	5. Parts of red route where exemptions apply for parking solo motor cycles.	3.6.1		13. Parts of red route where numerous exemptions apply. See associated label for purpose, specified hours, maximum period and no return interval of each exemption.	3.14.1
	6. Parts of red route where exemptions apply for parking vehicles which display a disabled persons badge in the relevant position.	3.7.1			
	7. Parts of red route where exemptions apply to allow loading and unloading.	3.8.1			


All times are inclusive

**area of: LOADING**  
 no stopping period: AT ANY TIME  
 specified hours: 6AM - 9PM  
 maximum period: 20 MINUTES  
 no return interval: 1 HOUR

**area of: LICENSED TAXI PARKING**  
 no stopping period: AT ANY TIME  
 specified hours: 9PM - 6AM  
 maximum period: N/A  
 no return interval: N/A

**area of: BUS STAND**  
 no stopping period: AT ANY TIME  
 specified hours: AT ANY TIME  
 maximum period: 30 MINUTES  
 no return interval: 1 HOUR

**area of: BUS CLEARWAY**  
 no stopping period: AT ANY TIME  
 specified hours: AT ANY TIME  
 maximum period: N/A  
 no return interval: N/A



**AUTHORISED SIGNATORY**

29.11.13	A	Amended TRO boundary	JS	PS
DATE	REV.	REVISIONS	DRN	PM

**Birmingham City Council**  
 ANNE SHAW  
 HEAD OF TRANSPORTATION SERVICES  
 1 LANCASTER CIRCUS  
 BIRMINGHAM B4 7DQ

SCHEME  
**A38 QUEENSWAY ETC BIRMINGHAM**  
 DRAWING  
 BIRMINGHAM CITY COUNCIL  
 (A38 QUEENSWAY ETC BIRMINGHAM)  
 (TRAFFIC REGULATION) (RED ROUTE)  
 ORDER 2014

PLAN NO. 3 OF 7  
 EFFECTIVE DATE: 16/04/2014

DRAWN	DESIGNER	PM	REVISION
DH	ZS	ZS	A
DRAWING STATUS			SCALE
GENERAL			1:1250

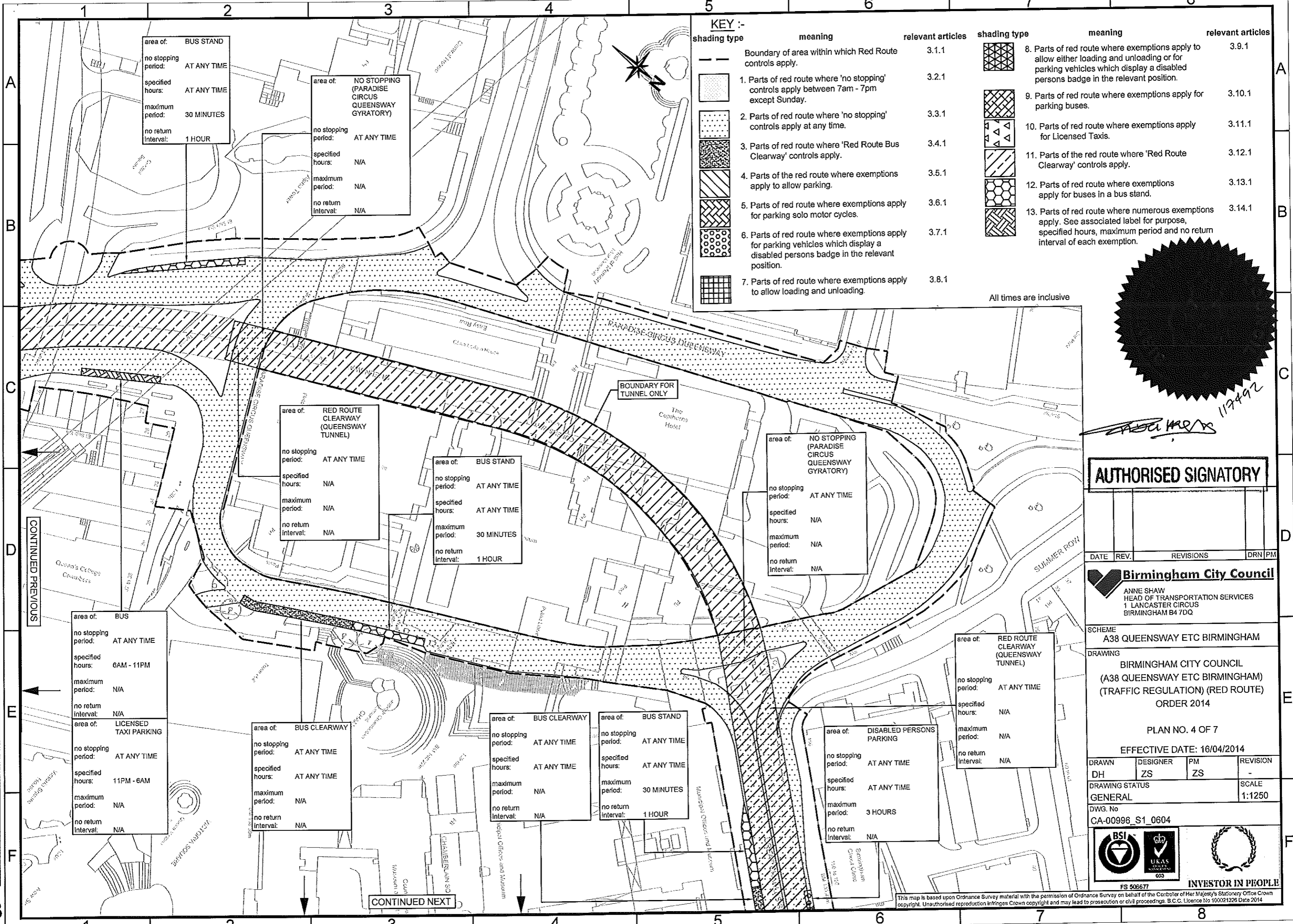
DWG. No  
 CA-00996\_S1\_0603



INVESTOR IN PEOPLE

This map is based upon Ordnance Survey material with the permission of Ordnance Survey on behalf of the Controller of Her Majesty's Stationary Office Crown copyright. Unauthorised reproduction infringes Crown copyright and may lead to prosecution or civil proceedings. B.C.C. Licence No 100021326 Date 2014





**KEY :-**

shading type	meaning	relevant articles	shading type	meaning	relevant articles
	Boundary of area within which Red Route controls apply.	3.1.1		8. Parts of red route where exemptions apply to allow either loading and unloading or for parking vehicles which display a disabled persons badge in the relevant position.	3.9.1
	1. Parts of red route where 'no stopping' controls apply between 7am - 7pm except Sunday.	3.2.1		9. Parts of red route where exemptions apply for parking buses.	3.10.1
	2. Parts of red route where 'no stopping' controls apply at any time.	3.3.1		10. Parts of red route where exemptions apply for Licensed Taxis.	3.11.1
	3. Parts of red route where 'Red Route Bus Clearway' controls apply.	3.4.1		11. Parts of the red route where 'Red Route Clearway' controls apply.	3.12.1
	4. Parts of the red route where exemptions apply to allow parking.	3.5.1		12. Parts of red route where exemptions apply for buses in a bus stand.	3.13.1
	5. Parts of red route where exemptions apply for parking solo motor cycles.	3.6.1		13. Parts of red route where numerous exemptions apply. See associated label for purpose, specified hours, maximum period and no return interval of each exemption.	3.14.1
	6. Parts of red route where exemptions apply for parking vehicles which display a disabled persons badge in the relevant position.	3.7.1			
	7. Parts of red route where exemptions apply to allow loading and unloading.	3.8.1			

All times are inclusive

*ASCA 117492*

**AUTHORISED SIGNATORY**

DATE	REV.	REVISIONS	DRN	PM

**Birmingham City Council**  
 ANNE SHAW  
 HEAD OF TRANSPORTATION SERVICES  
 1 LANCASTER CIRCUS  
 BIRMINGHAM B4 7DQ

SCHEME  
 A38 QUEENSWAY ETC BIRMINGHAM

DRAWING  
 BIRMINGHAM CITY COUNCIL  
 (A38 QUEENSWAY ETC BIRMINGHAM)  
 (TRAFFIC REGULATION) (RED ROUTE)  
 ORDER 2014

PLAN NO. 4 OF 7  
 EFFECTIVE DATE: 16/04/2014

DRAWN	DESIGNER	PM	REVISION
DH	ZS	ZS	-

DRAWING STATUS  
 GENERAL  
 SCALE  
 1:1250

DWG. No  
 CA-00996\_S1\_0604



FS 908677  
 This map is based upon Ordnance Survey material with the permission of Ordnance Survey on behalf of the Controller of Her Majesty's Stationery Office Crown copyright. Unauthorised reproduction infringes Crown copyright and may lead to prosecution or civil proceedings. B.C.C. Licence No 100021326 Date 2014

100m  
 50m  
 40m  
 30m  
 20m  
 10m  
 0m

A3

A

B

C

D

E

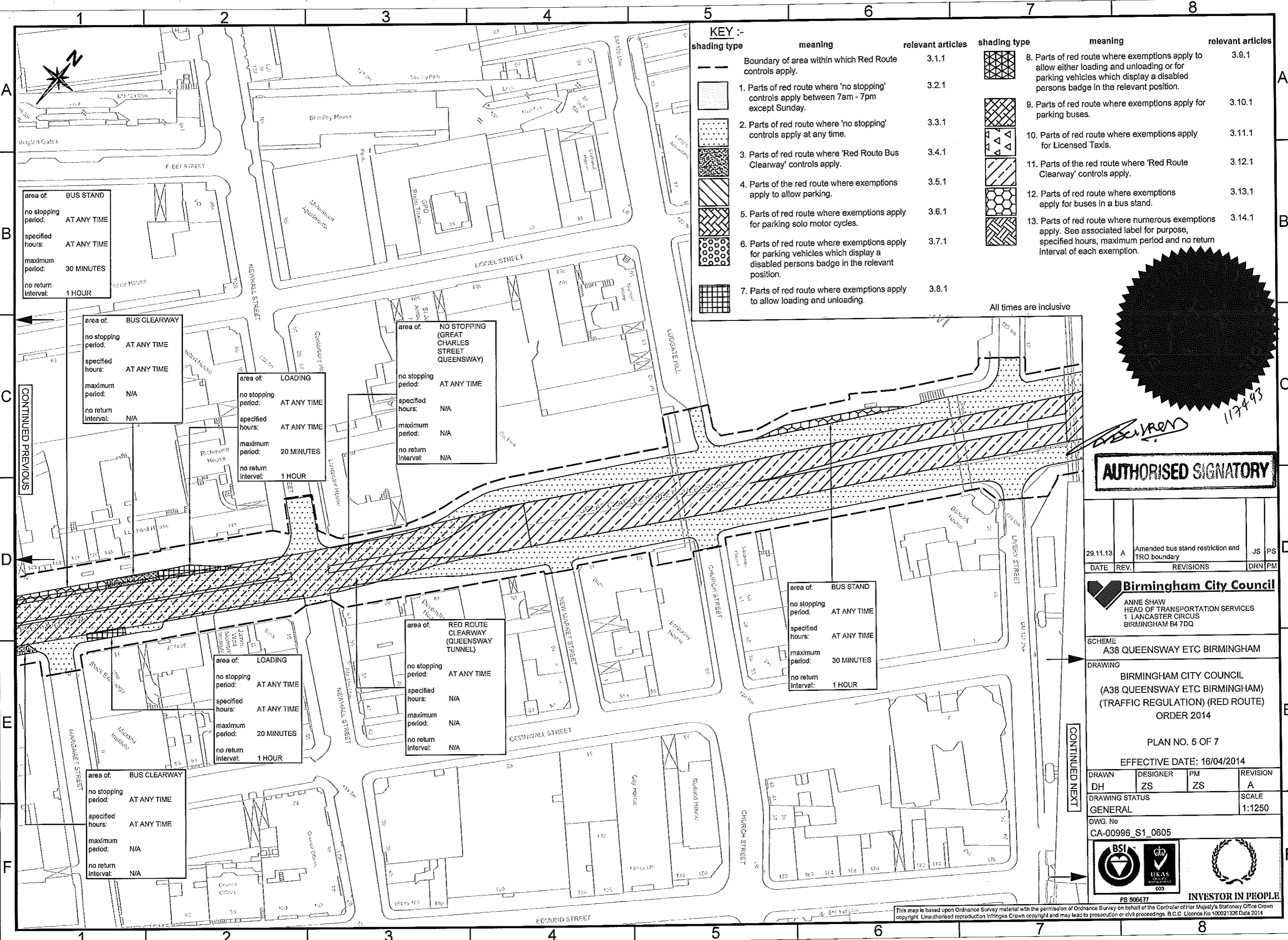
F

CONTINUED PREVIOUS

CONTINUED NEXT




FILE PATH - I:\Info Internal Administration\5028983-BCO\5.0 Projects A-00994 - A45 Coventry Rd Route Enhancement\3.0 Drawings\3.1 Working Drawings\A-00994\_1711 rev-1 TRO - Red Route.dwg



**KEY :-**

shading type	meaning	relevant articles	shading type	meaning	relevant articles
	Boundary of area within which Red Route controls apply.	3.1.1		8. Parts of red route where exemptions apply to allow either loading and unloading or for parking vehicles which display a disabled persons badge in the relevant position.	3.9.1
	1. Parts of red route where 'no stopping' controls apply between 7am - 7pm except Sunday.	3.2.1		9. Parts of red route where exemptions apply for parking buses.	3.10.1
	2. Parts of red route where 'no stopping' controls apply at any time.	3.3.1		10. Parts of red route where exemptions apply for Licensed Taxis.	3.11.1
	3. Parts of red route where 'Red Route Bus Clearway' controls apply.	3.4.1		11. Parts of the red route where 'Red Route Clearway' controls apply.	3.12.1
	4. Parts of the red route where exemptions apply to allow parking.	3.5.1		12. Parts of red route where exemptions apply for buses in a bus stand.	3.13.1
	5. Parts of red route where exemptions apply for parking solo motor cycles.	3.6.1		13. Parts of red route where numerous exemptions apply. See associated label for purpose, specified hours, maximum period and no return interval of each exemption.	3.14.1
	6. Parts of red route where exemptions apply for parking vehicles which display a disabled persons badge in the relevant position.	3.7.1			
	7. Parts of red route where exemptions apply to allow loading and unloading.	3.8.1			



**AUTHORISED SIGNATORY**

29.11.13	A	Amended bus stand restriction and TRO boundary	JS	PS
DATE	REV.	REVISIONS	DRN	PM

**Birmingham City Council**  
 ANNE SHAW  
 HEAD OF TRANSPORTATION SERVICES  
 1 LANCASTER CIRCUS  
 BIRMINGHAM B4 7DQ

SCHEME  
**A38 QUEENSWAY ETC BIRMINGHAM**  
 DRAWING  
 BIRMINGHAM CITY COUNCIL  
 (A38 QUEENSWAY ETC BIRMINGHAM)  
 (TRAFFIC REGULATION) (RED ROUTE)  
 ORDER 2014

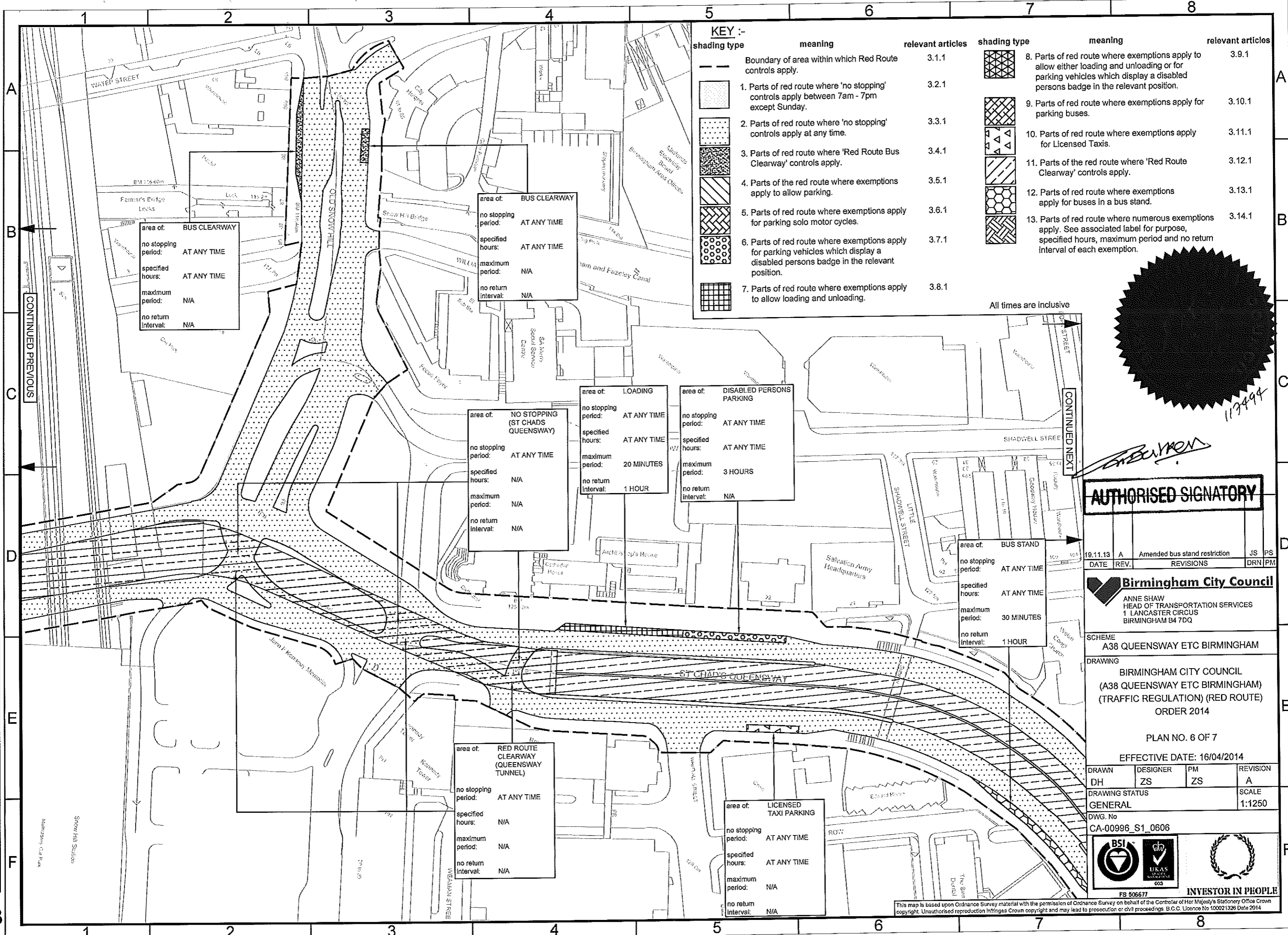
PLAN NO. 5 OF 7  
 EFFECTIVE DATE: 16/04/2014

DRAWN	DESIGNER	PM	REVISION
DH	ZS	ZS	A
DRAWING STATUS			SCALE
GENERAL			1:1250

DWG. No  
 CA-00996\_S1\_0605




This map is based upon Ordnance Survey material with the permission of Ordnance Survey on behalf of the Controller of Her Majesty's Stationary Office Crown copyright. Unauthorised reproduction infringes Crown copyright and may lead to prosecution or civil proceedings. B.C.C. Licence No 100021326 Data 2014



**KEY :-**

shading type	meaning	relevant articles	shading type	meaning	relevant articles
	Boundary of area within which Red Route controls apply.	3.1.1		8. Parts of red route where exemptions apply to allow either loading and unloading or for parking vehicles which display a disabled persons badge in the relevant position.	3.9.1
	1. Parts of red route where 'no stopping' controls apply between 7am - 7pm except Sunday.	3.2.1		9. Parts of red route where exemptions apply for parking buses.	3.10.1
	2. Parts of red route where 'no stopping' controls apply at any time.	3.3.1		10. Parts of red route where exemptions apply for Licensed Taxis.	3.11.1
	3. Parts of red route where 'Red Route Bus Clearway' controls apply.	3.4.1		11. Parts of the red route where 'Red Route Clearway' controls apply.	3.12.1
	4. Parts of the red route where exemptions apply to allow parking.	3.5.1		12. Parts of red route where exemptions apply for buses in a bus stand.	3.13.1
	5. Parts of red route where exemptions apply for parking solo motor cycles.	3.6.1		13. Parts of red route where numerous exemptions apply. See associated label for purpose, specified hours, maximum period and no return interval of each exemption.	3.14.1
	6. Parts of red route where exemptions apply for parking vehicles which display a disabled persons badge in the relevant position.	3.7.1			
	7. Parts of red route where exemptions apply to allow loading and unloading.	3.8.1			

All times are inclusive



*Signature*

**AUTHORISED SIGNATORY**

19.11.13	A	Amended bus stand restriction	JS	PS
DATE	REV.	REVISIONS	DRN	PM

**Birmingham City Council**  
 ANNE SHAW  
 HEAD OF TRANSPORTATION SERVICES  
 1 LANCASTER CIRCUS  
 BIRMINGHAM B4 7DQ

SCHEME  
 A38 QUEENSWAY ETC BIRMINGHAM  
 DRAWING  
 BIRMINGHAM CITY COUNCIL  
 (A38 QUEENSWAY ETC BIRMINGHAM)  
 (TRAFFIC REGULATION) (RED ROUTE)  
 ORDER 2014

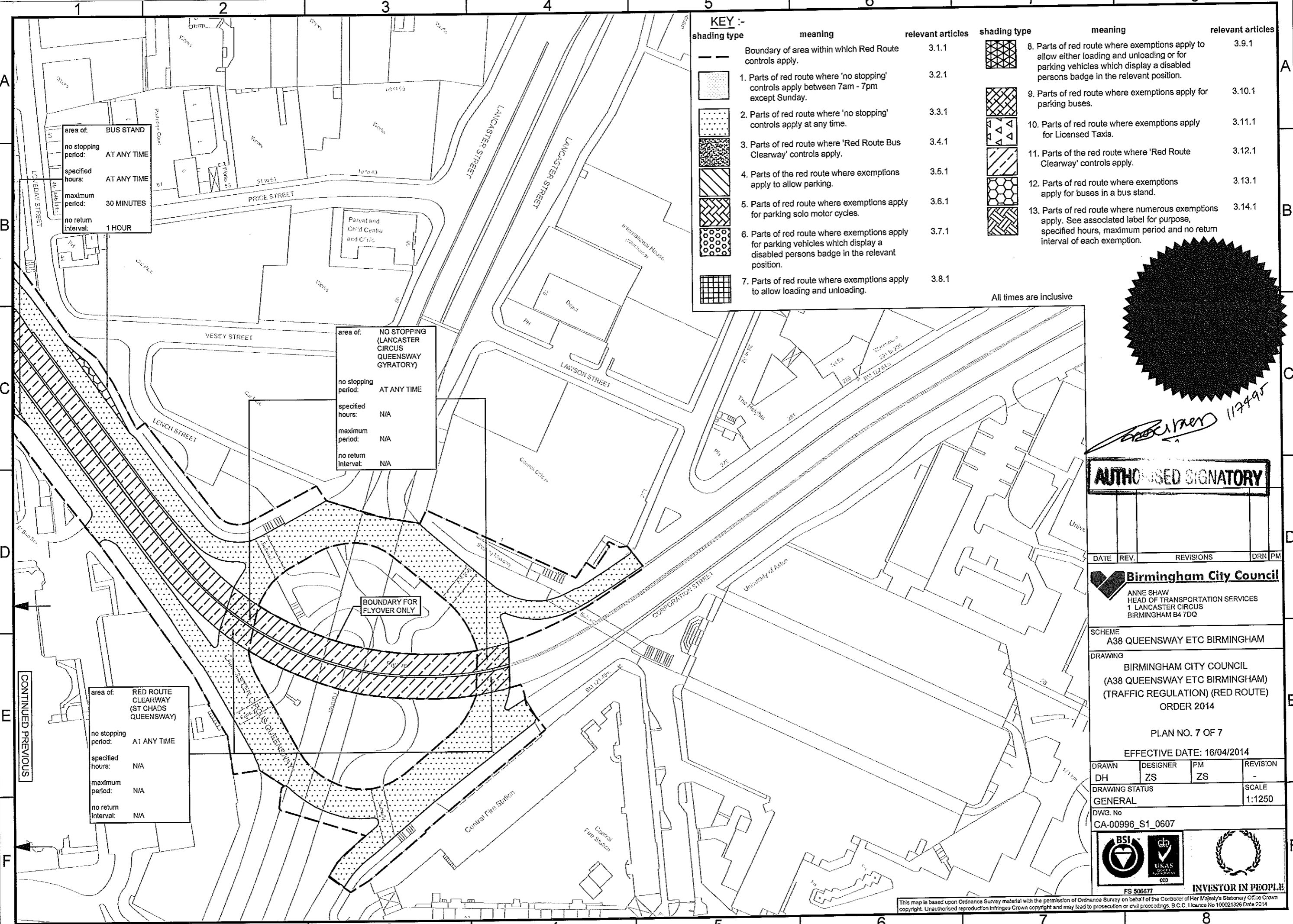
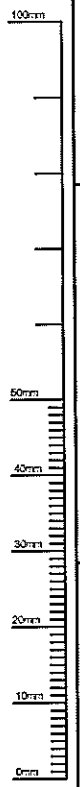
PLAN NO. 6 OF 7  
 EFFECTIVE DATE: 16/04/2014

DRAWN	DESIGNER	PM	REVISION
DH	ZS	ZS	A
DRAWING STATUS			SCALE
GENERAL			1:1250
DWG. No CA-00996_S1_0606			



This map is based upon Ordnance Survey material with the permission of Ordnance Survey on behalf of the Controller of Her Majesty's Stationery Office Crown copyright. Unauthorised reproduction infringes Crown copyright and may lead to prosecution or civil proceedings. B.C.C. Licence No 100021326 Date 2014

FILE PATH - Itkins Internal Administration\5028983-BCC\5.0 Projects A-00994 - A45 Coventry Rd Route Enhancement\3.0 Drawings\3.1 Working Drawings\A-00994\_1711 rev-1 TRO - Red Routes.dwg



area of: BUS STAND  
 no stopping period: AT ANY TIME  
 specified hours: AT ANY TIME  
 maximum period: 30 MINUTES  
 no return interval: 1 HOUR


area of: NO STOPPING (LANCASTER CIRCUS QUEENSWAY GYRATORY)  
 no stopping period: AT ANY TIME  
 specified hours: N/A  
 maximum period: N/A  
 no return interval: N/A

area of: RED ROUTE CLEARWAY (ST CHADS QUEENSWAY)  
 no stopping period: AT ANY TIME  
 specified hours: N/A  
 maximum period: N/A  
 no return interval: N/A

**KEY :-**

shading type	meaning	relevant articles	shading type	meaning	relevant articles
	Boundary of area within which Red Route controls apply.	3.1.1		8. Parts of red route where exemptions apply to allow either loading and unloading or for parking vehicles which display a disabled persons badge in the relevant position.	3.9.1
	1. Parts of red route where 'no stopping' controls apply between 7am - 7pm except Sunday.	3.2.1		9. Parts of red route where exemptions apply for parking buses.	3.10.1
	2. Parts of red route where 'no stopping' controls apply at any time.	3.3.1		10. Parts of red route where exemptions apply for Licensed Taxis.	3.11.1
	3. Parts of red route where 'Red Route Bus Clearway' controls apply.	3.4.1		11. Parts of the red route where 'Red Route Clearway' controls apply.	3.12.1
	4. Parts of the red route where exemptions apply to allow parking.	3.5.1		12. Parts of red route where exemptions apply for buses in a bus stand.	3.13.1
	5. Parts of red route where exemptions apply for parking solo motor cycles.	3.6.1		13. Parts of red route where numerous exemptions apply. See associated label for purpose, specified hours, maximum period and no return interval of each exemption.	3.14.1
	6. Parts of red route where exemptions apply for parking vehicles which display a disabled persons badge in the relevant position.	3.7.1			
	7. Parts of red route where exemptions apply to allow loading and unloading.	3.8.1			

All times are inclusive



**AUTHORISED SIGNATORY**

DATE	REV.	REVISIONS	DRN	PM
------	------	-----------	-----	----

**Birmingham City Council**  
 ANNE SHAW  
 HEAD OF TRANSPORTATION SERVICES  
 1 LANCASTER CIRCUS  
 BIRMINGHAM B4 7DQ

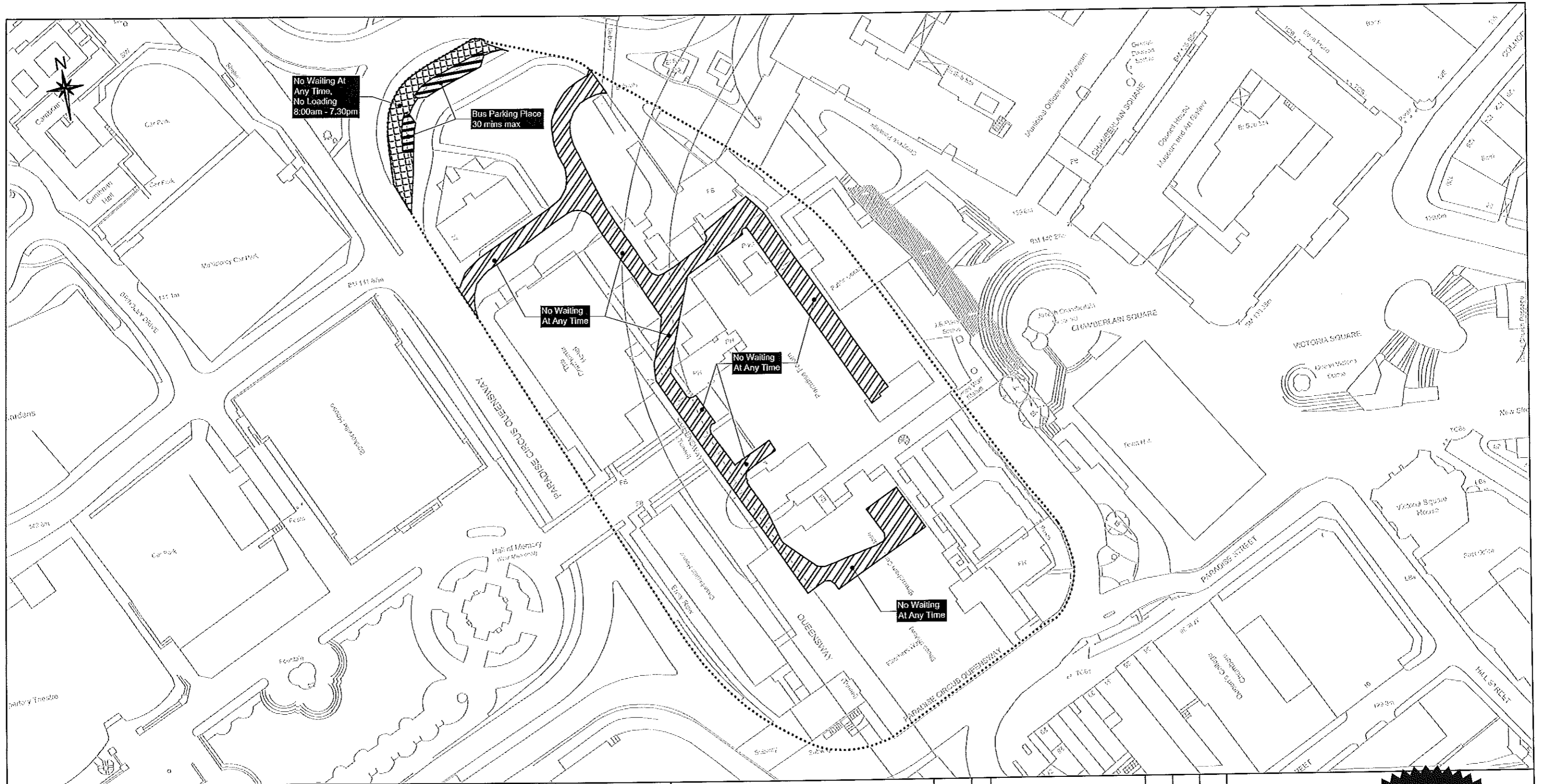
SCHEME: A38 QUEENSWAY ETC BIRMINGHAM  
 DRAWING: BIRMINGHAM CITY COUNCIL (A38 QUEENSWAY ETC BIRMINGHAM) (TRAFFIC REGULATION) (RED ROUTE) ORDER 2014  
 PLAN NO. 7 OF 7  
 EFFECTIVE DATE: 16/04/2014

DRAWN	DESIGNER	PM	REVISION
DH	ZS	ZS	-

DRAWING STATUS: GENERAL SCALE: 1:1250  
 DWG. No: CA-00996\_S1\_0607

BSI UKAS INVESTOR IN PEOPLE

This map is based upon Ordnance Survey material with the permission of Ordnance Survey on behalf of the Controller of Her Majesty's Stationery Office Crown copyright. Unauthorised reproduction infringes Crown copyright and may lead to prosecution or civil proceedings. B.C.C. Licence No 100021326 Date 2014



SCHEME

**BIRMINGHAM CITY COUNCIL  
(PARADISE CIRCUS SERVICE ROAD)  
(PROHIBITION OF WAITING) ORDER 2005**

..... Traffic Regulation Order Boundary.  
Only this Traffic Regulation Order  
restrictions are shown.

DRAWING

Effective Date: 16/04/2014

This map is based upon Ordnance Survey material with the permission of Ordnance Survey on behalf of the Controller of Her Majesty's Stationery Office Crown copyright. Unauthorised reproduction may lead to prosecution or civil proceedings. B.C.C. Licence No 100021326 Date 2014



FS 006817

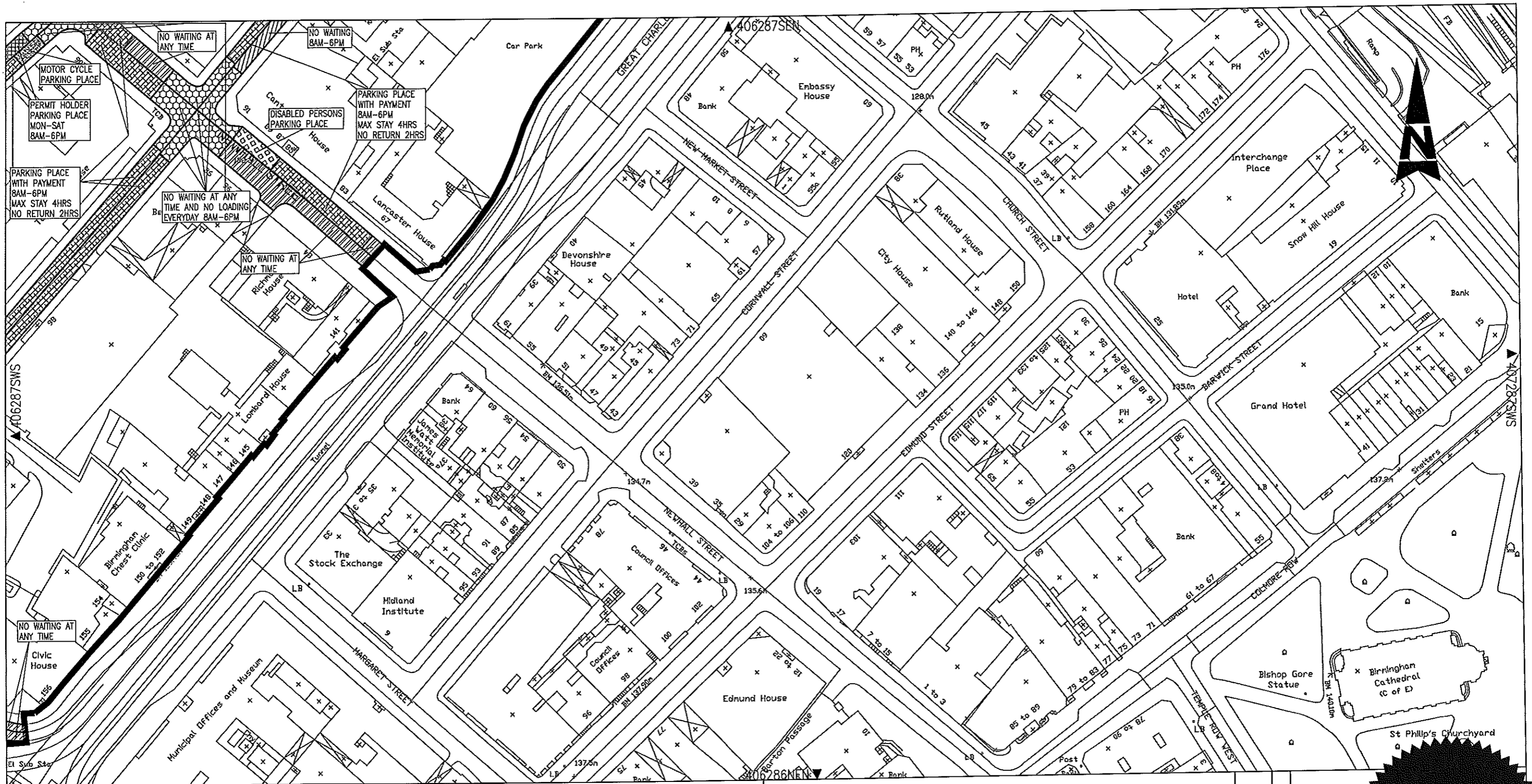
DATE	REV	REVISIONS	DRN.	DES.	P.M.
SCALE		STATUS			
1:1250		GENERAL			
P.M.	PS	DESIGNER	PS	DRAWN	JS
DRAWING NO			REV.		
CA-00996 S1 0610			--		
A3 SHEET					

117996

*Handwritten signature*

**AUTHORISED SIGNATORY**





**Birmingham City Council**


JOHN BLAKEMORE  
DIRECTOR OF HIGHWAYS AND RESILIENCE  
1 LANCASTER CIRCUS  
BIRMINGHAM B4 7DQ

SCHEME

Birmingham City Council (Jewellery Quarter Birmingham)  
(Controlled Parking Zone) Order 2011

PLAN REF: 406287SES/JQ

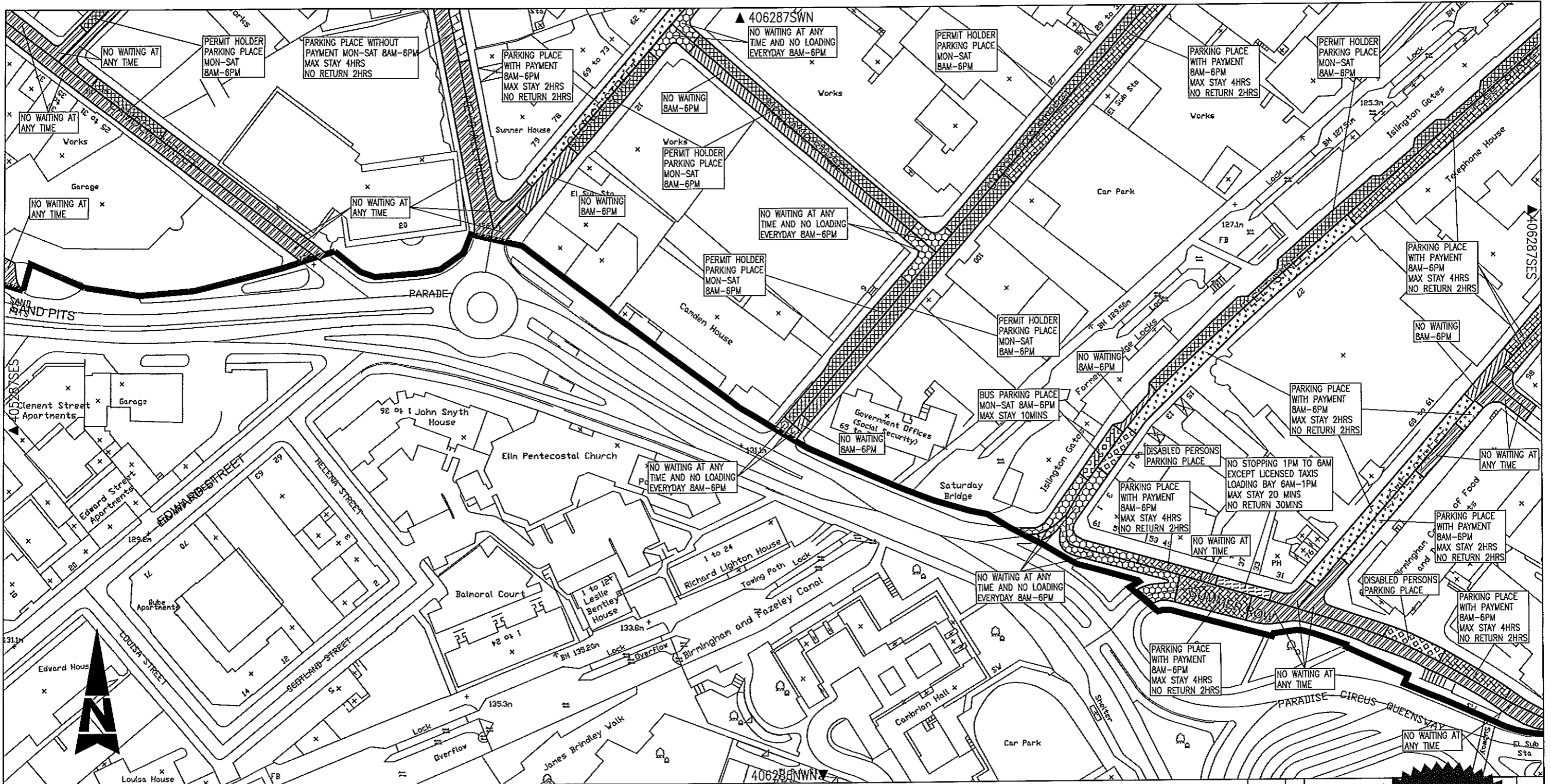
EFFECTIVE DATE: 16th April 2014

 CPZ SCHEME BOUNDARY

*[Signature]*  
**AUTHORISED SIGNATORY**

21/6/11	A	FIRST ISSUE			
DATE	REV	REVISIONS	DRN.	DES.	P.M.
SCALE	STATUS				
1:1250	L				
P.M.	DESIGNER	DRAWN			
LD	JB	JC			
DRAWING NO		REV.			
5079670/TP/JQTR/118		A			
DRAWING UNITS ARE METRES A3 SHEET					

This map is based on Ordnance Survey material with the permission of Ordnance Survey on behalf of the Controller of Her Majesty's Stationery Office © Crown copyright. Unauthorised reproduction infringes Crown copyright and may lead to prosecution or civil proceedings. Birmingham City Council 100021326 (2011)



**Birmingham City Council**


JOHN BLAKEMORE  
DIRECTOR OF HIGHWAYS AND RESILIENCE  
1 LANCASTER CIRCUS  
BIRMINGHAM B4 7DQ

SCHEME

Birmingham City Council (Jewellery Quarter Birmingham)  
(Controlled Parking Zone) Order 2011

PLAN REF: 406287SWS/JQ

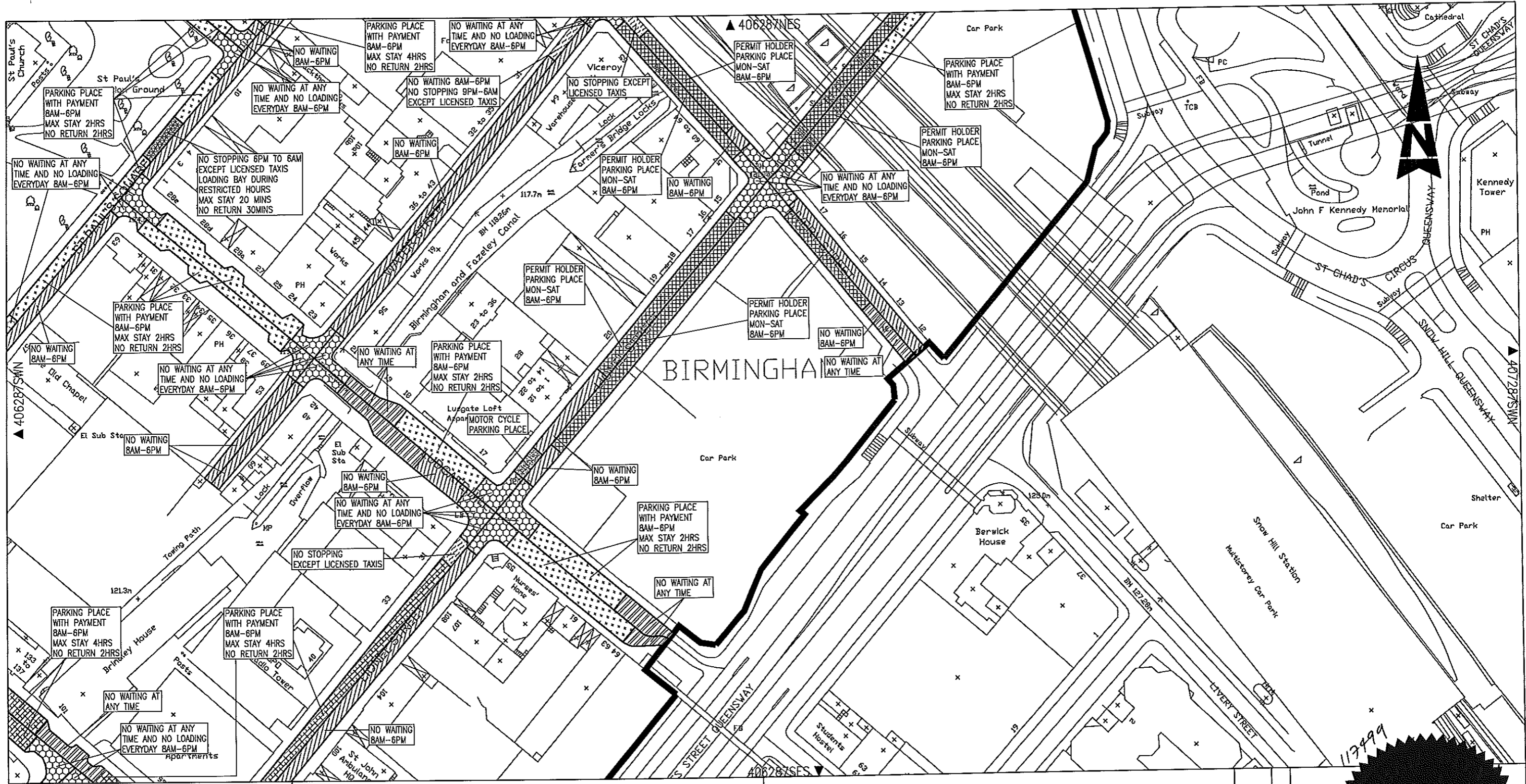
EFFECTIVE DATE: 16th April 2014

 CPZ SCHEME BOUNDARY

  
**AUTHORISED SIGNATORY**

21/8/11	A	FIRST ISSUE			
DATE	REV	REVISIONS	DRN.	DES.	P.M.
SCALE 1:1250	STATUS L				
P.M. LD	DESIGNER JB		DRAWN JC		
DRAWING NO 5079670/TP/JQTR/117			REV. A		
DRAWING UNITS ARE METRES A3 SHEET					

This map is based on Ordnance Survey material with the permission of Ordnance Survey on behalf of the Controller of Her Majesty's Stationery Office © Crown copyright. Unauthorised reproduction infringes Crown copyright and may lead to prosecution or civil proceedings. Birmingham City Council 100021326 (2011)




**Birmingham City Council**  
 JOHN BLAKEMORE  
 DIRECTOR OF HIGHWAYS AND RESILIENCE  
 1 LANCASTER CIRCUS  
 BIRMINGHAM B4 7DQ

SCHEME  
 Birmingham City Council (Jewellery Quarter Birmingham)  
 (Controlled Parking Zone) Order 2011  
 PLAN REF: 406287SEN/JQ  
 EFFECTIVE DATE: 16th April 2014

CPZ SCHEME BOUNDARY

*John Blakemore*  
**AUTHORISED SIGNATORY**



21/8/11	A	FIRST ISSUE			
DATE	REV	REVISIONS	DRN.	DES.	P.M.
SCALE	1:1250		STATUS		
P.M.	LD		DESIGNER		DRAWN
			JB		JC
DRAWING NO		5079670/TP/JQTR/115			REV.
					A
DRAWING UNITS ARE METRES A3 SHEET					

This map is based on Ordnance Survey material with the permission of Ordnance Survey on behalf of the Controller of Her Majesty's Stationery Office © Crown copyright. Unauthorised reproduction infringes Crown copyright and may lead to prosecution or civil proceedings. Birmingham City Council 100021328 (2011)