

**INSET A**



Proposed Location



PARK

Crown copyright. All rights reserved.  
Birmingham City Council 100021326.

Crown copyright. All rights reserved.  
Birmingham City Council 100021326.

Crown copyright. All rights reserved.  
Birmingham City Council 100021326.


Crown copyright. All rights reserved.  
Birmingham City Council 100021326.

Two new 'M' shaped cycle stands  
to be installed in stainless steel finish,  
see Inset A & B for the details

Crown copyright. All rights reserved.  
Birmingham City Council 100021326.

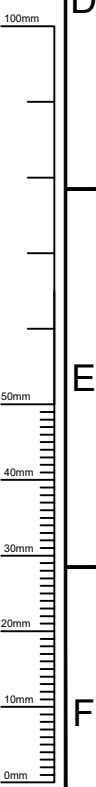
Crown copyright. All rights reserved.  
Birmingham City Council 100021326.


**INSET B**



Typical M Stand example

FILE PATH: X:\Commissions\CA2753 Cycle parking Tranche 4\0 Drawings\03 Approved Drawings\CA2753\_S1\_01 Rev- C01 Vicarage Road.dwg



**Key:-**  
 Proposed 'M' cycle stand

**Notes:-**  
 1. Please note that the location and dimensions of proposed stands shown are indicative only and may be subject to changes following the consultation.

**Birmingham City Council**  
 TRANSPORTATION AND CONNECTIVITY  
 1 LANCASTER CIRCUS, BIRMINGHAM, B4 7DQ

**bsi.** ISO 9001 Quality Management

SCHEME		CYCLE PARKING TRANCHE 4	
DRAWING		KINGS HEATH PARK VICARAGE ROAD	
DATE	REV.	REVISIONS	
DRAWN	DESIGNER	PM	REVISION
NH 14/01/22	NH 14/01/22	BW 14/01/22	C01
DRAWING STATUS			SCALE
GENERAL			1:500
DWG. No			
CA-02526-47 S3 011 101			

A3