

FILE PATH: X:\Commissions\CA02753 Cycle parking Tranche 4\0 Drawings\03 Approved Drawings\CA02753\_S1\_102 Rev. C01 Avenue Road.dwg



Crown copyright. All rights reserved.  
Birmingham City Council 100021326.

Crown copyright. All rights reserved.  
Birmingham City Council 100021326.


Crown copyright. All rights reserved.  
Birmingham City Council 100021326.

Crown copyright. All rights reserved.  
Birmingham City Council 100021326.

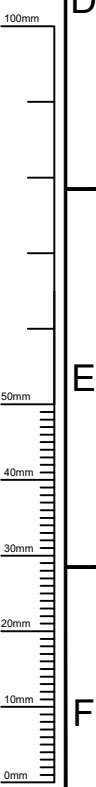
Crown copyright. All rights reserved.  
Birmingham City Council 100021326.


Crown copyright. All rights reserved.  
Birmingham City Council 100021326.

One new 'M' shaped cycle stand  
to be installed in stainless steel finish,  
see Inset A for the details



Typical M Stand example



**Key:-**  
 Proposed 'M' cycle stand

**Notes:-**  
 1. Please note that the location and dimensions of proposed stands shown are indicative only and may be subject to changes following the consultation.

**Birmingham City Council**  
 TRANSPORTATION AND CONNECTIVITY  
 1 LANCASTER CIRCUS, BIRMINGHAM, B4 7DQ



SCHEME		CYCLE PARKING TRANCHE 4	
DRAWING		KINGS HEATH PARK AVENUE ROAD	

DATE	REV.	REVISIONS		DRN	PM
NH	14/01/22	NH	14/01/22	BW	14/01/22
DRAWING STATUS					REVISION
GENERAL					C01
DWG. No					SCALE
CA-02526-47 S3 011 102					1:500

This map is based upon Ordnance Survey material with the permission of Ordnance Survey on behalf of the Controller of Her Majesty's Stationery Office Crown copyright. Unauthorised reproduction infringes Crown copyright and may lead to prosecution or civil proceedings. B.C.C. Licence No 100021326 Date 2021