


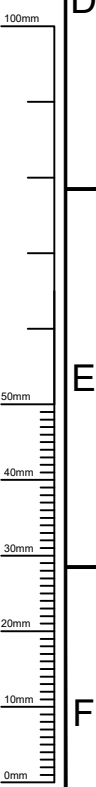
Proposed Location


Three new 'M' shaped cycle stands to be installed in stainless steel finish, see Inset A & B for the details



Typical M Stand example

FILE PATH: X:\Commissions\CA02753 Cycle parking Tranche 4\0 Drawings\03 Approved Drawings\CA02753\_S1\_11 Rev- C01 Dunedin Road.dwg



**Key:-**  
 Proposed 'M' cycle stand

**Notes:-**  
 1. Please note that the location and dimensions of proposed stands shown are indicative only and may be subject to changes following the consultation.

**Birmingham City Council**  
 TRANSPORTATION AND CONNECTIVITY  
 1 LANCASTER CIRCUS, BIRMINGHAM, B4 7DQ

**bsi.** ISO 9001 Quality Management

|                        |             |                                |          |
|------------------------|-------------|--------------------------------|----------|
| SCHEME                 |             | CYCLE PARKING TRANCHE 4        |          |
| DRAWING                |             | KINGSTANDING ROAD DUNEDIN ROAD |          |
| DATE                   | REV.        | REVISIONS                      |          |
| DRAWN                  | DESIGNER    | PM                             | REVISION |
| NH 14/01/22            | NH 14/01/22 | BW 14/01/22                    | C01      |
| DRAWING STATUS         |             |                                | SCALE    |
| GENERAL                |             |                                | 1:500    |
| DWG. No                |             |                                |          |
| CA-02526-47 S3 011 111 |             |                                |          |

This map is based upon Ordnance Survey material with the permission of Ordnance Survey on behalf of the Controller of Her Majesty's Stationery Office Crown copyright. Unauthorised reproduction infringes Crown copyright and may lead to prosecution or civil proceedings. B.C.C. Licence No 100021326 Date 2021