
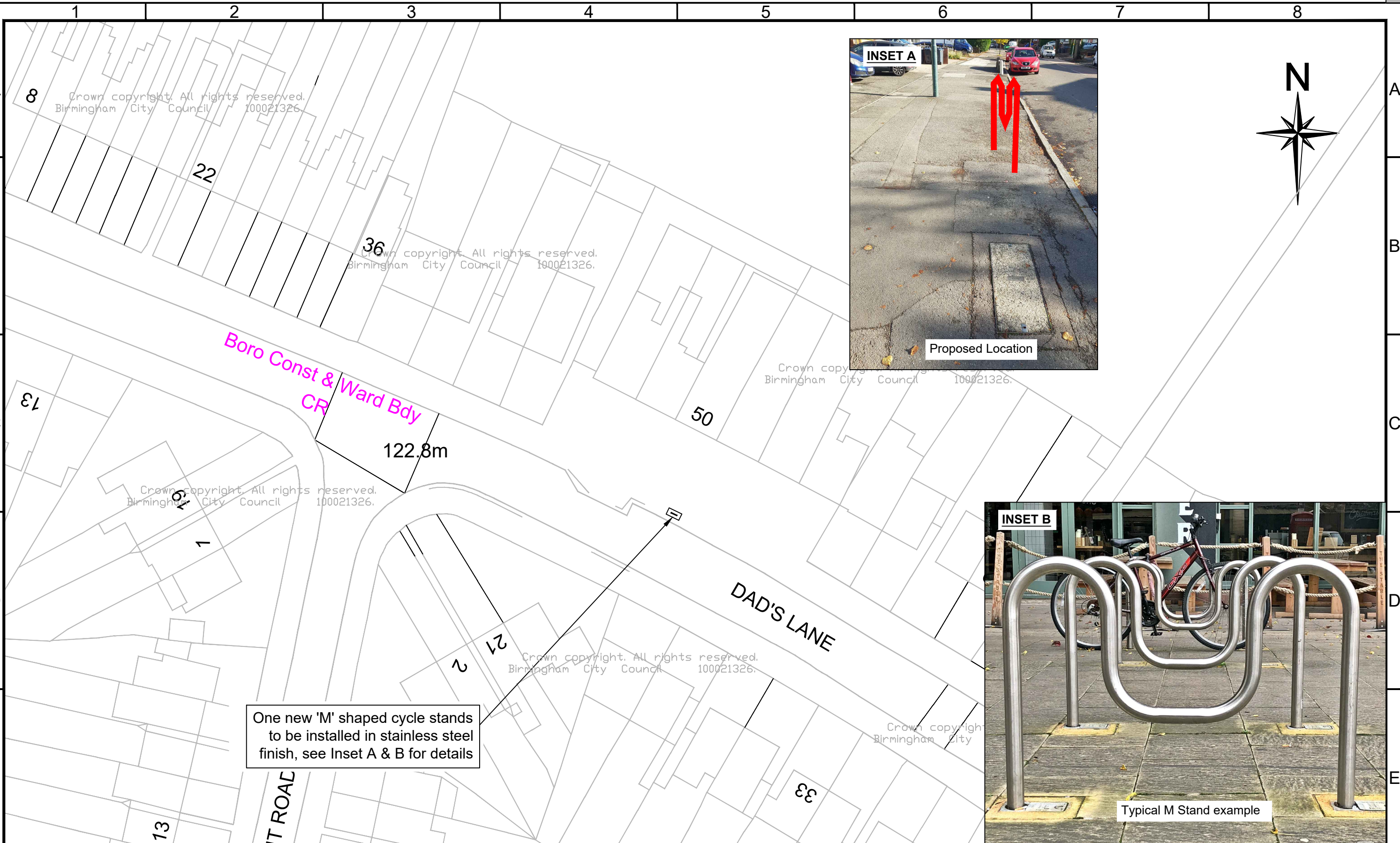



FILE PATH: X:\Commissions\CA2753 Cycle parking Tranche 4\0 Drawings\03 Approved Drawings\CA2753_S1_118 Rev- C01 Dads Lane.dwg



Key:-
 Proposed 'M' cycle stand

Notes:-
 1. Please note that the location and dimensions of proposed stands shown are indicative only and may be subject to changes following the consultation.

Birmingham City Council
 TRANSPORTATION AND CONNECTIVITY
 1 LANCASTER CIRCUS, BIRMINGHAM, B4 7DQ

bsi. ISO 9001 Quality Management

SCHEME		CYCLE PARKING TRANCHE 4		DATE	REV.	REVISIONS		DRN	PM
DRAWING		DAD'S LANE		DRAWN	DESIGNER	PM	REVISION		
				NH 14/01/22	NH 14/01/22	BW 14/01/22	C01		
				DRAWING STATUS			SCALE		
				GENERAL			1:500		
				DWG. No					
				CA-02526-47 S3 011 118					

This map is based upon Ordnance Survey material with the permission of Ordnance Survey on behalf of the Controller of Her Majesty's Stationery Office Crown copyright. Unauthorised reproduction infringes Crown copyright and may lead to prosecution or civil proceedings. B.C.C. Licence No 100021326 Date 2021