


INSET A



Typical M Stand example



Crown copyright. All rights reserved. Birmingham City Council 100021326.

Crown copyright. All rights reserved. Birmingham City Council 100021326.

Crown copyright. All rights reserved. Birmingham City Council 100021326.

Crown copyright. All rights reserved. Birmingham City Council 100021326.




Crown copyright. All rights reserved. Birmingham City Council 100021326.

Crown copyright. All rights reserved. Birmingham City Council 100021326.

One new 'M' shaped cycle stand to be installed in stainless steel finish, see Inset A for the details

FILE PATH: X:\Commissions\CA02753 Cycle parking Tranche 4\0 Drawings\03 Approved Drawings\CA-02753_S1_119 Rev- C01 Billesley Lane.dwg

100mm
50mm
40mm
30mm
20mm
10mm
0mm

- Key:-**
-  Proposed 'M' cycle stand
 -  Existing sign to be retained
 -  Existing bin to be retained

- Notes:-**
1. Please note that the location and dimensions of proposed stands shown are indicative only and may be subject to changes following the consultation.



TRANSPORTATION AND CONNECTIVITY
1 LANCASTER CIRCUS, BIRMINGHAM, B4 7DQ



SCHEME		CYCLE PARKING TRANCHE 4		DATE	REV.	REVISIONS		DRN	PM
DRAWING		BILLESLEY LANE WAKE GREEN		DRAWN	DESIGNER	PM	REVISION		
				NH 14/01/22	NH 14/01/22	BW 14/01/22	C01		
				DRAWING STATUS			SCALE		
				GENERAL			1:500		
				DWG. No			CA-02526-47 S3 011 119		

This map is based upon Ordnance Survey material with the permission of Ordnance Survey on behalf of the Controller of Her Majesty's Stationery Office Crown copyright. Unauthorised reproduction infringes Crown copyright and may lead to prosecution or civil proceedings. B.C.C. Licence No 100021326 Date 2021