


This map is based upon Ordnance Survey material with the permission of Ordnance Survey on behalf of the Controller of Her Majesty's Stationery Office Crown copyright. Unauthorised reproduction may lead to prosecution or civil proceedings. B.C.C. Licence No 100021326 Date 2017



FS 506677

SCHEME

**BIRMINGHAM CITY COUNCIL
(DIGBETH)
(TRAFFIC REGULATION) ORDER 20****


DRAWING

**Plan Reference: 408287SWS
Effective Date:**


Key :-

- - - - Traffic Regulation Order boundary. Only this Traffic Regulation Order's restrictions are shown.

DATE	REV	REVISIONS	DRN.	DES.	P.M.
SCALE		STATUS			
1:1250		GENERAL			
P.M.	DESIGNER	DRAWN			
DM	DM	JMCK			
DRAWING NO		REV.			
CA-02955 S1_5001		-			
A3 SHEET					

This map is based upon Ordnance Survey material with the permission of Ordnance Survey on behalf of the Controller of Her Majesty's Stationery Office Crown copyright. Unauthorised reproduction may lead to prosecution or civil proceedings. B.C.C. Licence No 100021326 Date 2017



FS 506677

SCHEME

**BIRMINGHAM CITY COUNCIL
(DIGBETH)
(TRAFFIC REGULATION) ORDER 20****

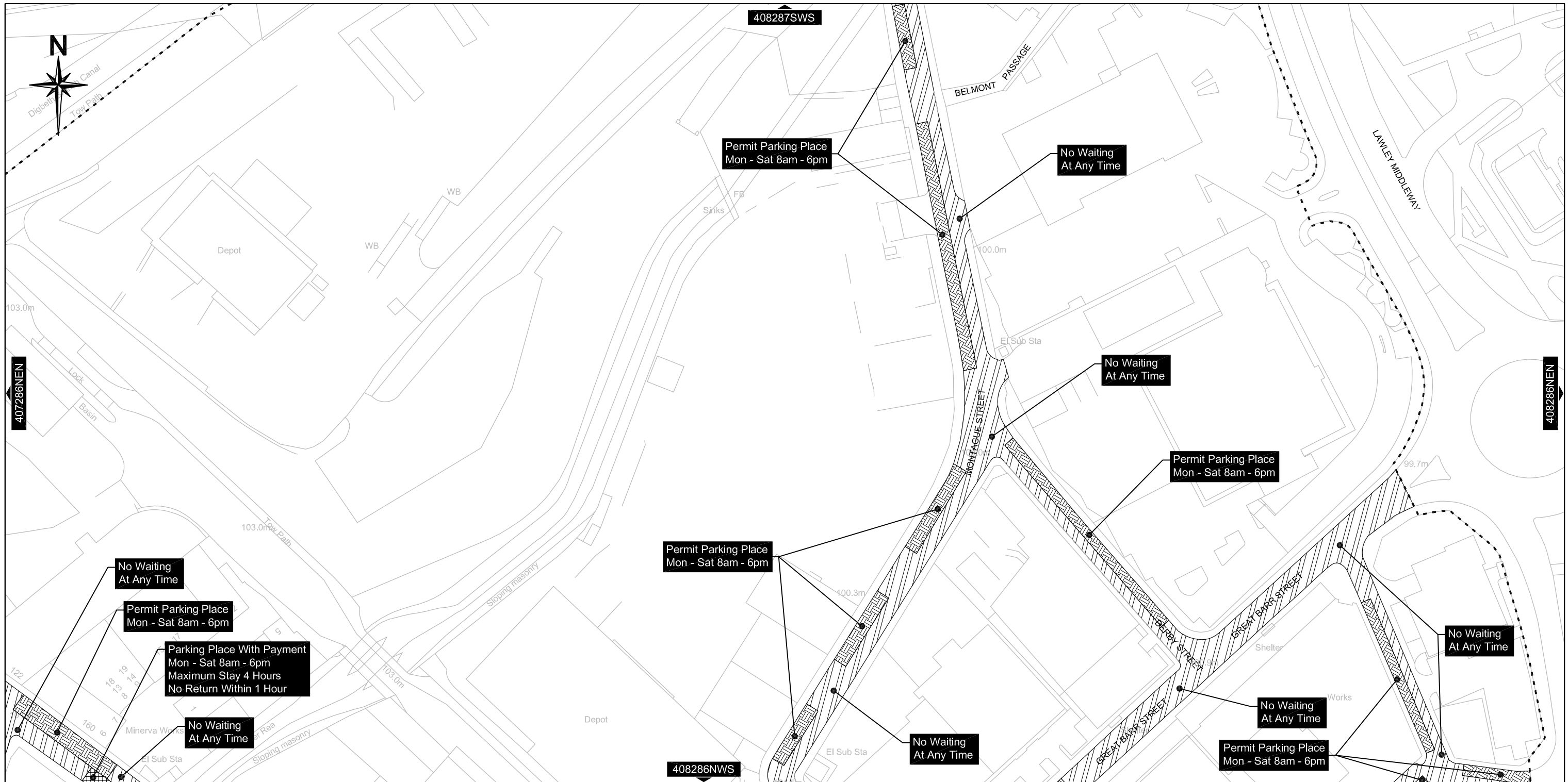

DRAWING

**Plan Reference: 407286NEN
Effective Date:**


Key :-

--- Traffic Regulation Order boundary. Only this Traffic Regulation Order's restrictions are shown.

DATE	REV	REVISIONS	DRN.	DES.	P.M.
SCALE		STATUS			
1:1250		GENERAL			
P.M.	DM	DESIGNER	DM	DRAWN	
DRAWING NO		CA-02955_S1_5002		REV.	
				-	
A3 SHEET					

This map is based upon Ordnance Survey material with the permission of Ordnance Survey on behalf of the Controller of Her Majesty's Stationery Office Crown copyright. Unauthorised reproduction may lead to prosecution or civil proceedings. B.C.C. Licence No 100021326 Date 2017



FS 506677

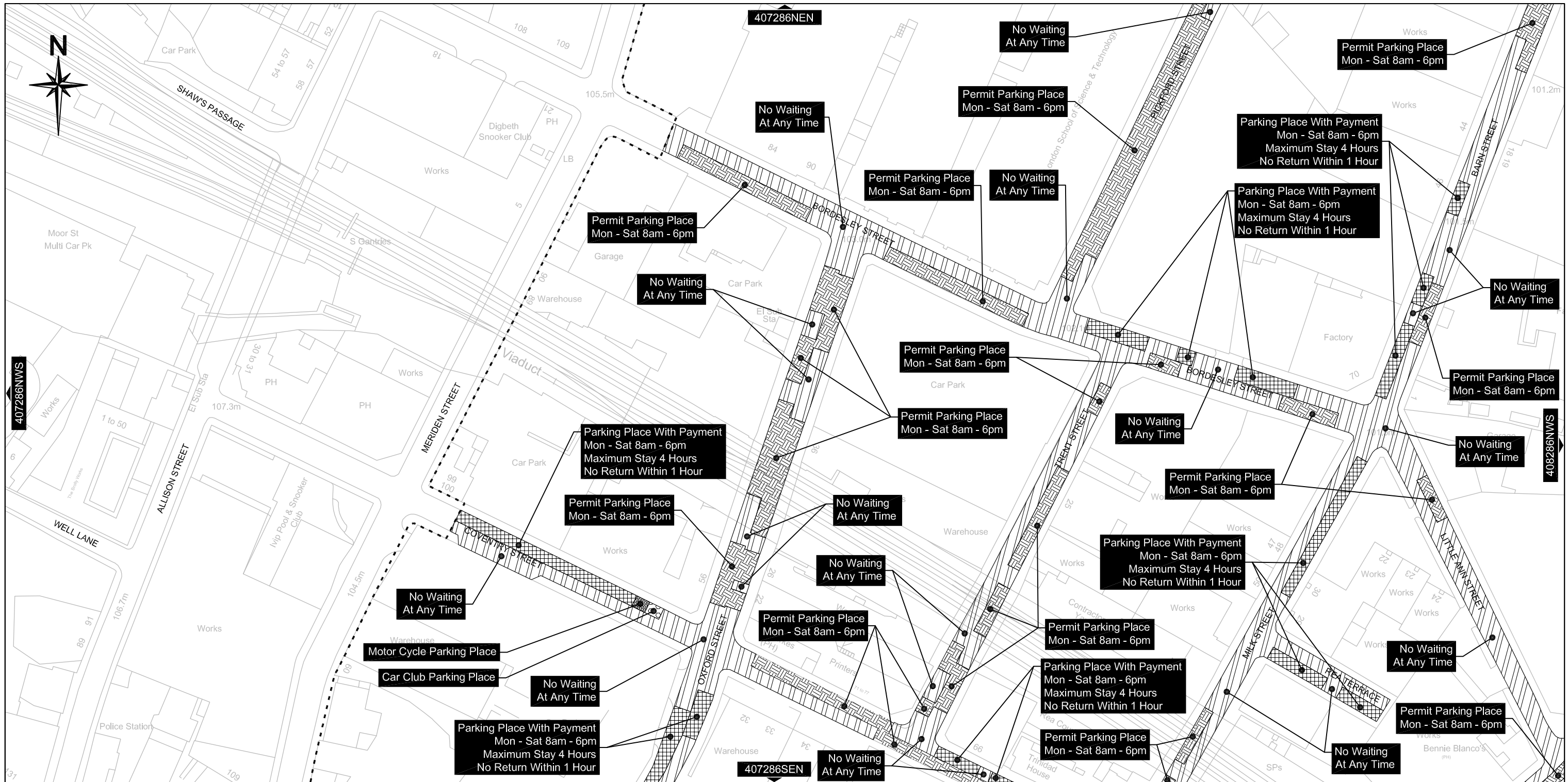

SCHEME
**BIRMINGHAM CITY COUNCIL
 (DIGBETH)
 (TRAFFIC REGULATION) ORDER 20****

DRAWING
**Plan Reference: 408286NWN
 Effective Date:**


Key :-

- - - - Traffic Regulation Order boundary. Only this Traffic Regulation Order's restrictions are shown.

DATE	REV	REVISIONS	DRN.	DES.	P.M.
SCALE		1:1250	STATUS		
			GENERAL		
P.M.	DESIGNER	DM	DRAWN		JMcK
DRAWING NO.		CA-02955_S1_5003	REV.		-
A3 SHEET					

This map is based upon Ordnance Survey material with the permission of Ordnance Survey on behalf of the Controller of Her Majesty's Stationery Office Crown copyright. Unauthorised reproduction may lead to prosecution or civil proceedings. B.C.C. Licence No 100021326 Date 2017



FS 506677

SCHEME

**BIRMINGHAM CITY COUNCIL
(DIGBETH)
(TRAFFIC REGULATION) ORDER 20****

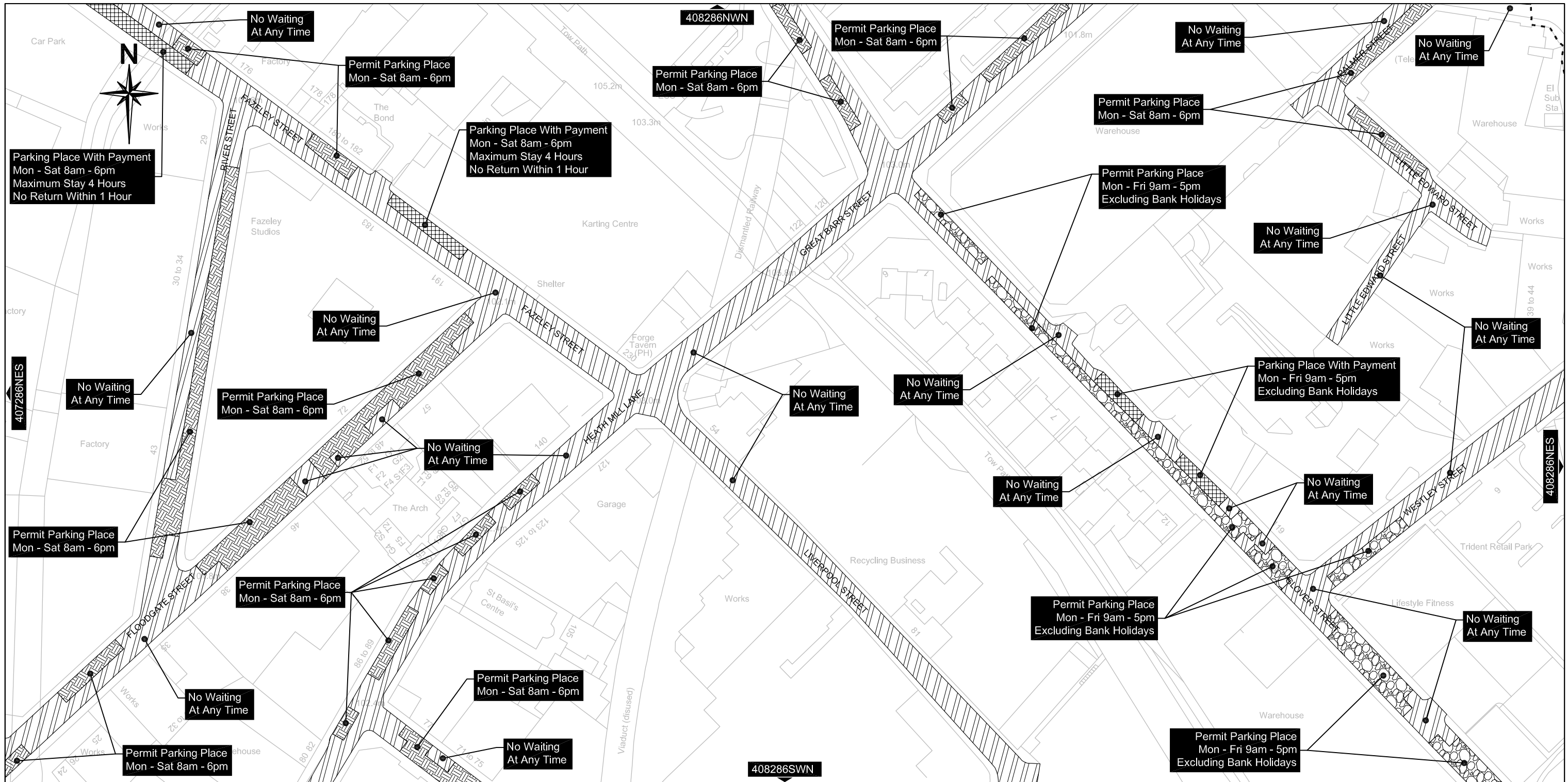

DRAWING

**Plan Reference: 407286NES
Effective Date:**


Key :-

- - - - - Traffic Regulation Order boundary. Only this Traffic Regulation Order's restrictions are shown.

DATE	REV	REVISIONS	DRN.	DES.	P.M.
SCALE		STATUS			
1:1250		GENERAL			
P.M.	DM	DESIGNER	DM	DRAWN	JMcK
DRAWING NO		CA-02955_S1_5004		REV.	
				-	
A3 SHEET					

This map is based upon Ordnance Survey material with the permission of Ordnance Survey on behalf of the Controller of Her Majesty's Stationery Office Crown copyright. Unauthorised reproduction may lead to prosecution or civil proceedings. B.C.C. Licence No 100021326 Date 2017



FS 506677

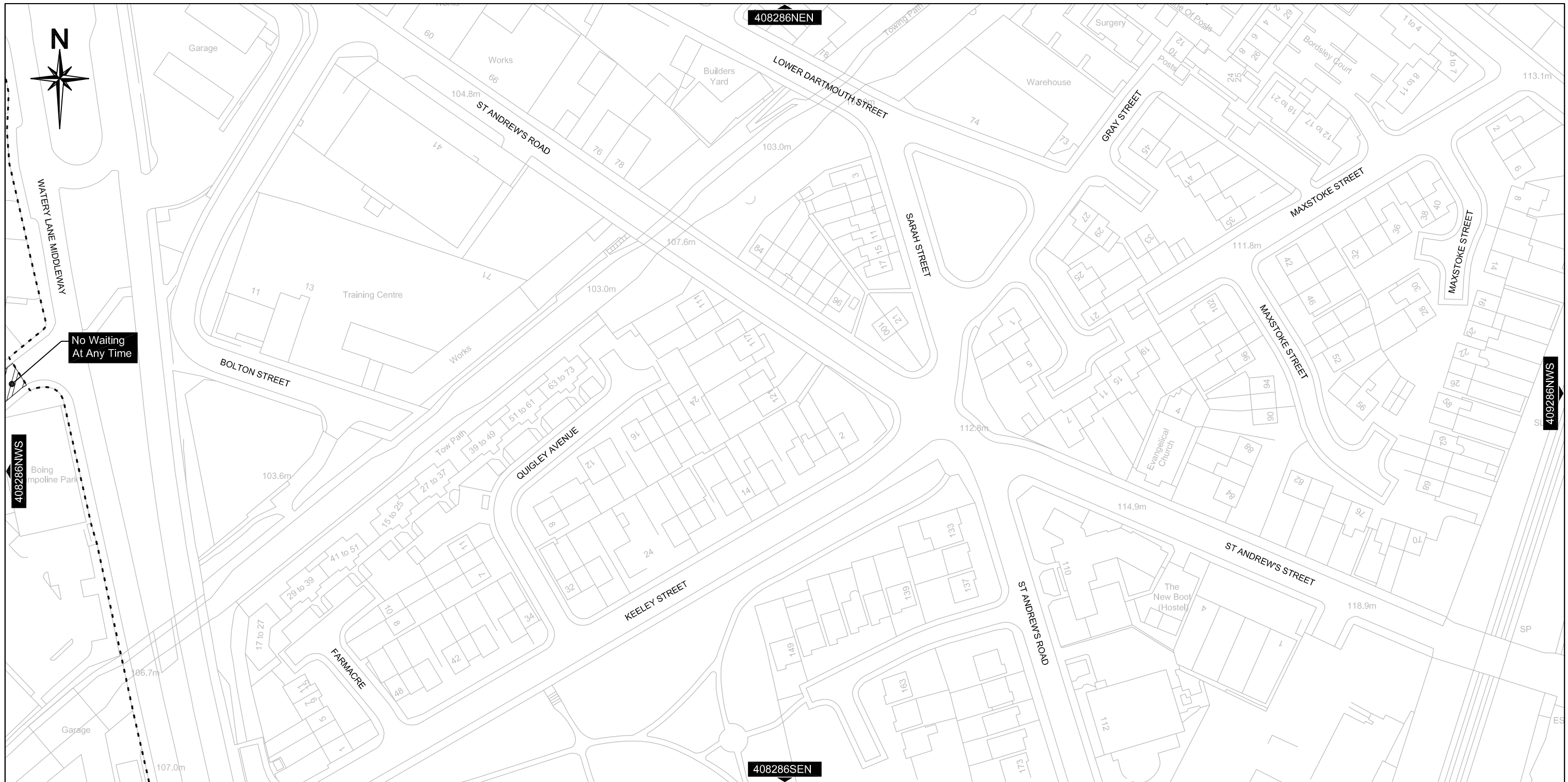
SCHEME
**BIRMINGHAM CITY COUNCIL
 (DIGBETH)
 (TRAFFIC REGULATION) ORDER 20****

DRAWING
**Plan Reference: 408286NWS
 Effective Date:**

Key :-

- - - - - Traffic Regulation Order boundary. Only this Traffic Regulation Order's restrictions are shown.

DATE	REV	REVISIONS	DRN.	DES.	P.M.
SCALE		STATUS			
1:1250		GENERAL			
P.M.	DM	DM	JMcK		
DRAWING NO		REV.			
CA-02955_S1_5005		-			
A3 SHEET					



SCHEME

**BIRMINGHAM CITY COUNCIL
(DIGBETH)
(TRAFFIC REGULATION) ORDER 20****

Key :-

- - - - Traffic Regulation Order boundary. Only this Traffic Regulation Order's restrictions are shown.

DRAWING

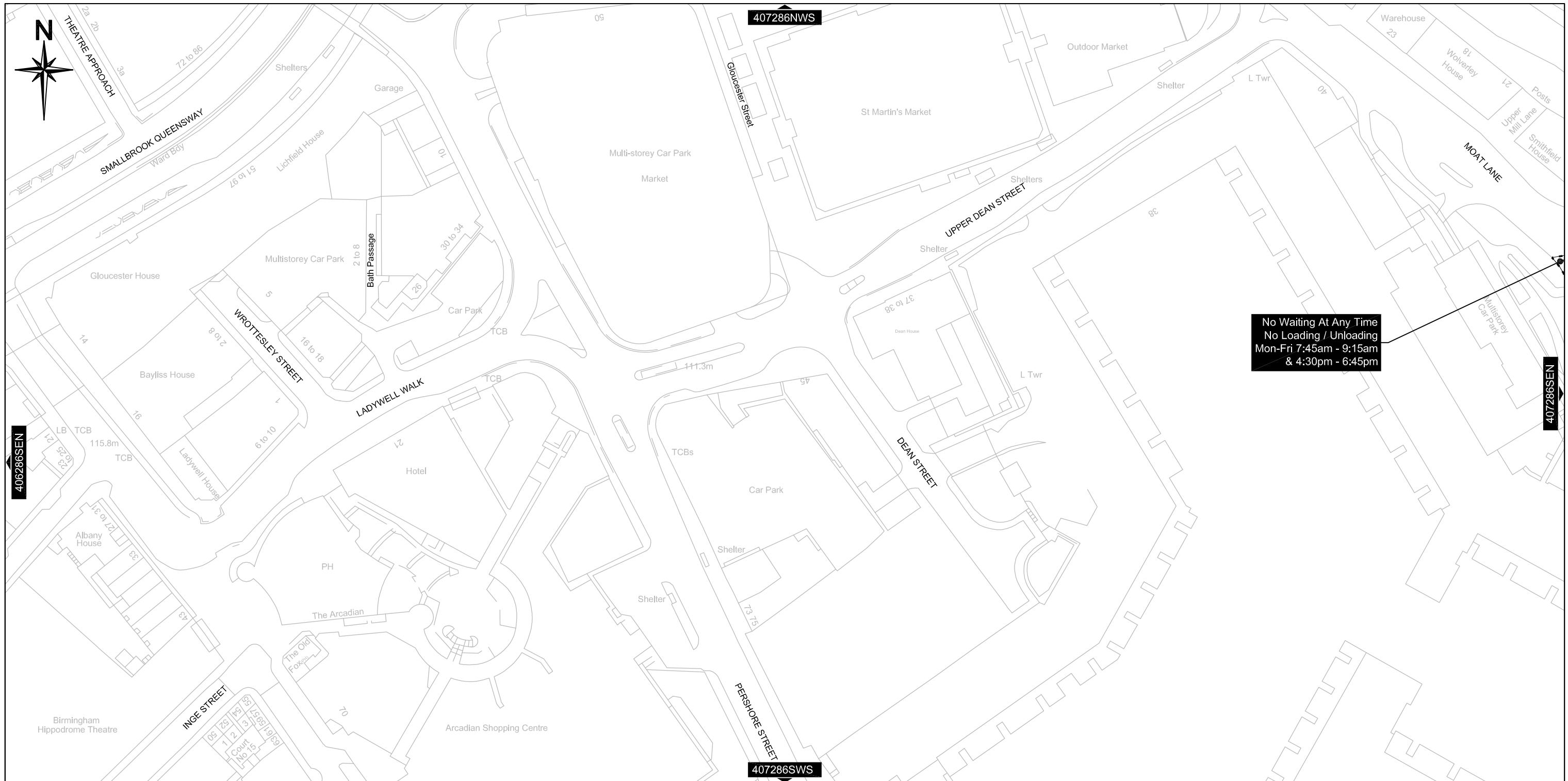

**Plan Reference: 408286NES
Effective Date:**

This map is based upon Ordnance Survey material with the permission of Ordnance Survey on behalf of the Controller of Her Majesty's Stationery Office Crown copyright. Unauthorised reproduction may lead to prosecution or civil proceedings. B.C.C. Licence No 100021326 Date 2017




FS 506677

DATE	REV	REVISIONS	DRN.	DES.	P.M.
SCALE		STATUS			
1:1250		GENERAL			
P.M.	DM	DESIGNER	DM	DRAWN	JMcK
DRAWING NO		CA-02955_S1_5006		REV.	
				-	
A3 SHEET					

This map is based upon Ordnance Survey material with the permission of Ordnance Survey on behalf of the Controller of Her Majesty's Stationery Office Crown copyright. Unauthorised reproduction may lead to prosecution or civil proceedings. B.C.C. Licence No 100021326 Date 2017



FS 506677

SCHEME

**BIRMINGHAM CITY COUNCIL
(DIGBETH)
(TRAFFIC REGULATION) ORDER 20****

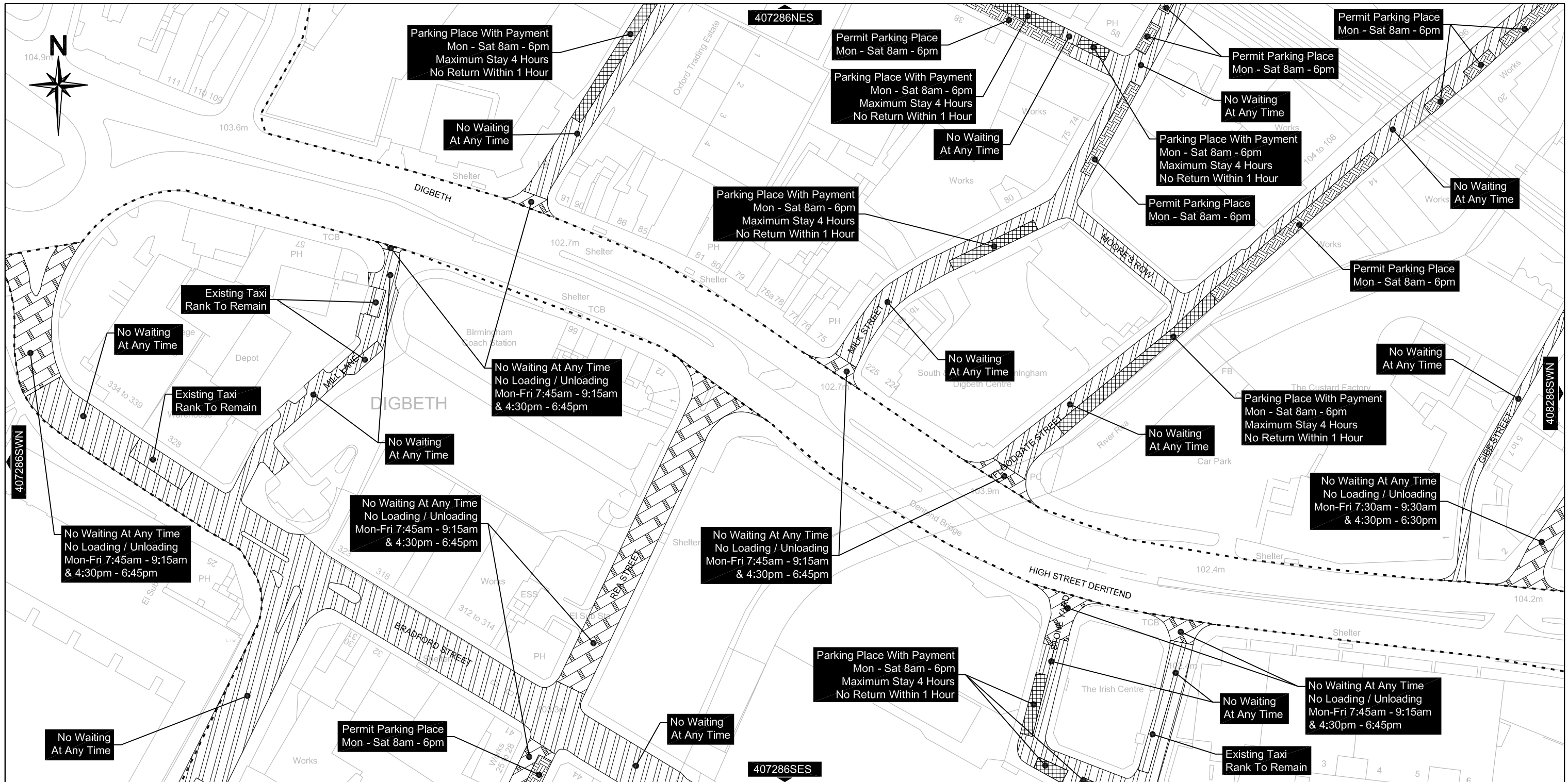
DRAWING

**Plan Reference: 407286SWN
Effective Date:**

Key :-

- - - - Traffic Regulation Order boundary. Only this Traffic Regulation Order's restrictions are shown.

DATE	REV	REVISIONS	DRN.	DES.	P.M.
SCALE		STATUS			
1:1250		GENERAL			
P.M.		DESIGNER	DRAWN		
DRAWING NO		DM	DM	JMCK	
CA-02955_S1_5007					REV.
					-
A3 SHEET					



SCHEME
**BIRMINGHAM CITY COUNCIL
 (DIGBETH)
 (TRAFFIC REGULATION) ORDER 20****

Key :-
 - - - - Traffic Regulation Order boundary. Only this Traffic Regulation Order's restrictions are shown.

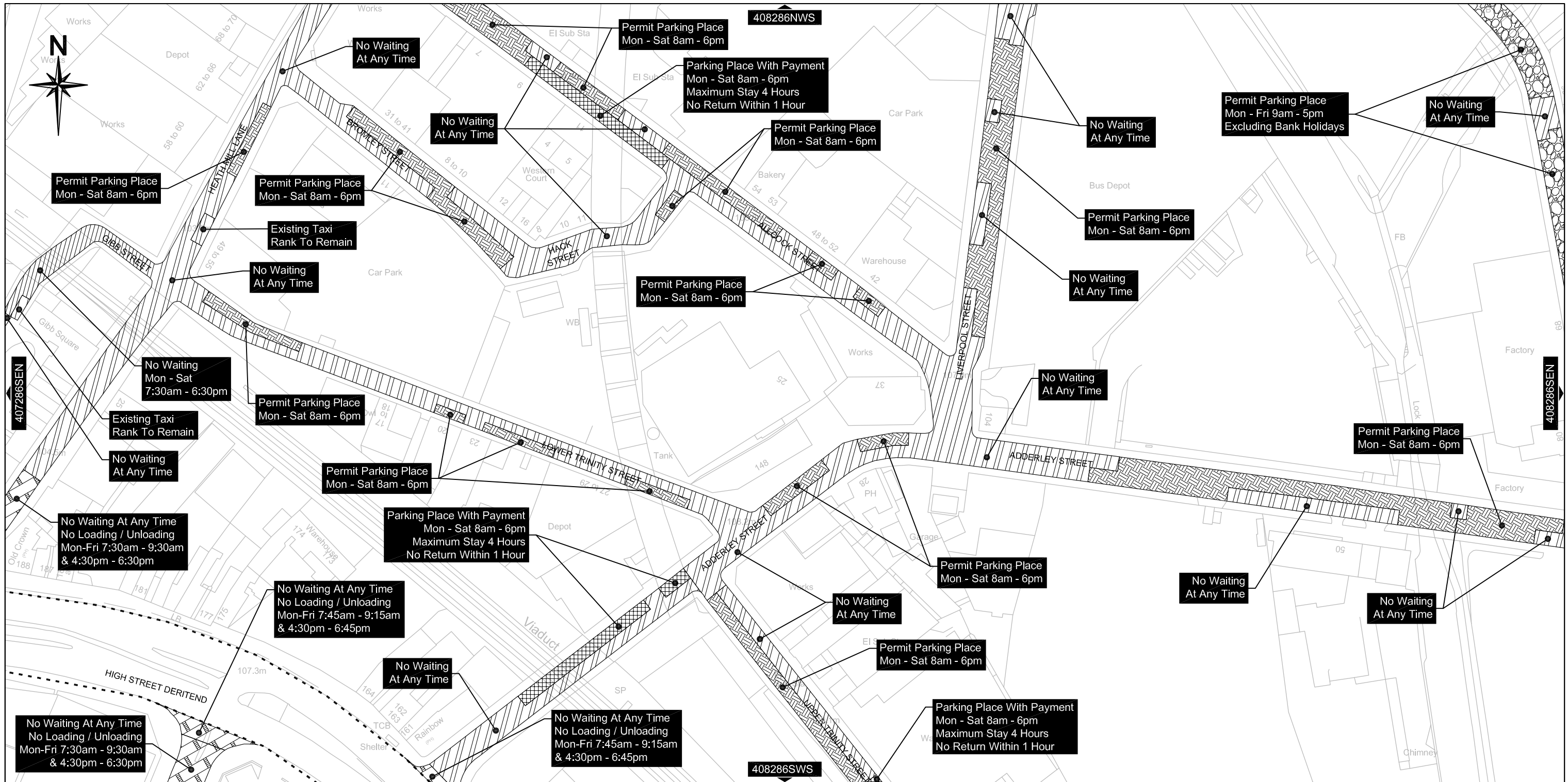

DRAWING
**Plan Reference: 407286SEN
 Effective Date:**

This map is based upon Ordnance Survey material with the permission of Ordnance Survey on behalf of the Controller of Her Majesty's Stationery Office Crown copyright. Unauthorised reproduction may lead to prosecution or civil proceedings. B.C.C. Licence No 100021326 Date 2017




FS 506677

DATE	REV	REVISIONS	DRN.	DES.	P.M.
SCALE		STATUS			
1:1250		GENERAL			
P.M.	DESIGNER	DRAWN			
DM	DM	JMCK			
DRAWING NO.		REV.			
CA-02955_S1_5008		-			
A3 SHEET					

This map is based upon Ordnance Survey material with the permission of Ordnance Survey on behalf of the Controller of Her Majesty's Stationery Office Crown copyright. Unauthorised reproduction may lead to prosecution or civil proceedings. B.C.C. Licence No 100021326 Date 2017



FS 506677

SCHEME

**BIRMINGHAM CITY COUNCIL
(DIGBETH)
(TRAFFIC REGULATION) ORDER 20****

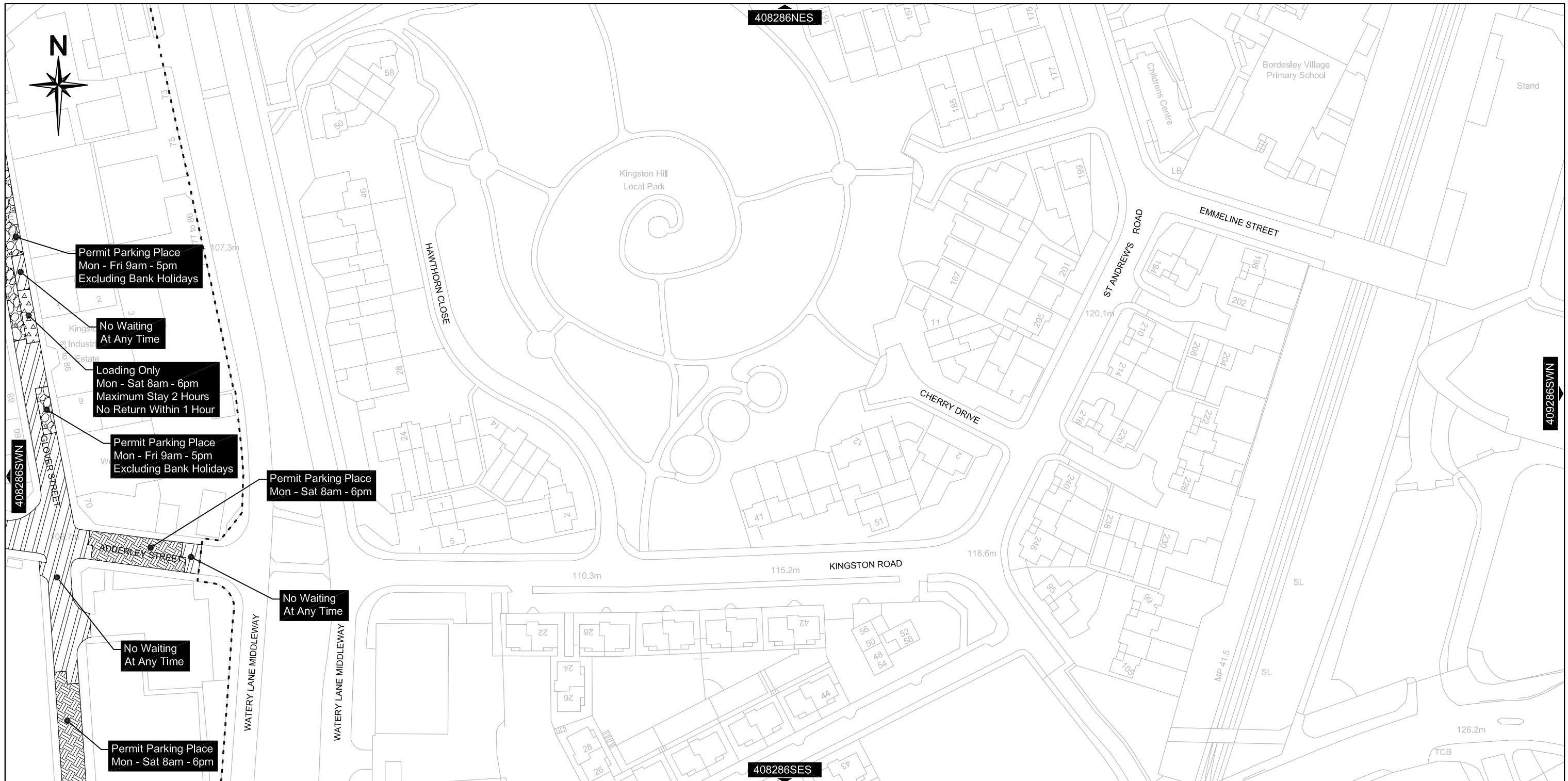
DRAWING

**Plan Reference: 408286SWN
Effective Date:**

Key :-

--- Traffic Regulation Order boundary. Only this Traffic Regulation Order's restrictions are shown.

DATE	REV	REVISIONS	DRN.	DES.	P.M.
SCALE		1:1250	STATUS		
			GENERAL		
P.M.		DM	DM	JMCK	
DRAWING NO		CA-02955_S1_5009		REV.	
				-	
A3 SHEET					



SCHEME
BIRMINGHAM CITY COUNCIL
(DIGBETH)
(TRAFFIC REGULATION) ORDER 20**

Key :-
 - - - - Traffic Regulation Order boundary. Only this Traffic Regulation Order's restrictions are shown.

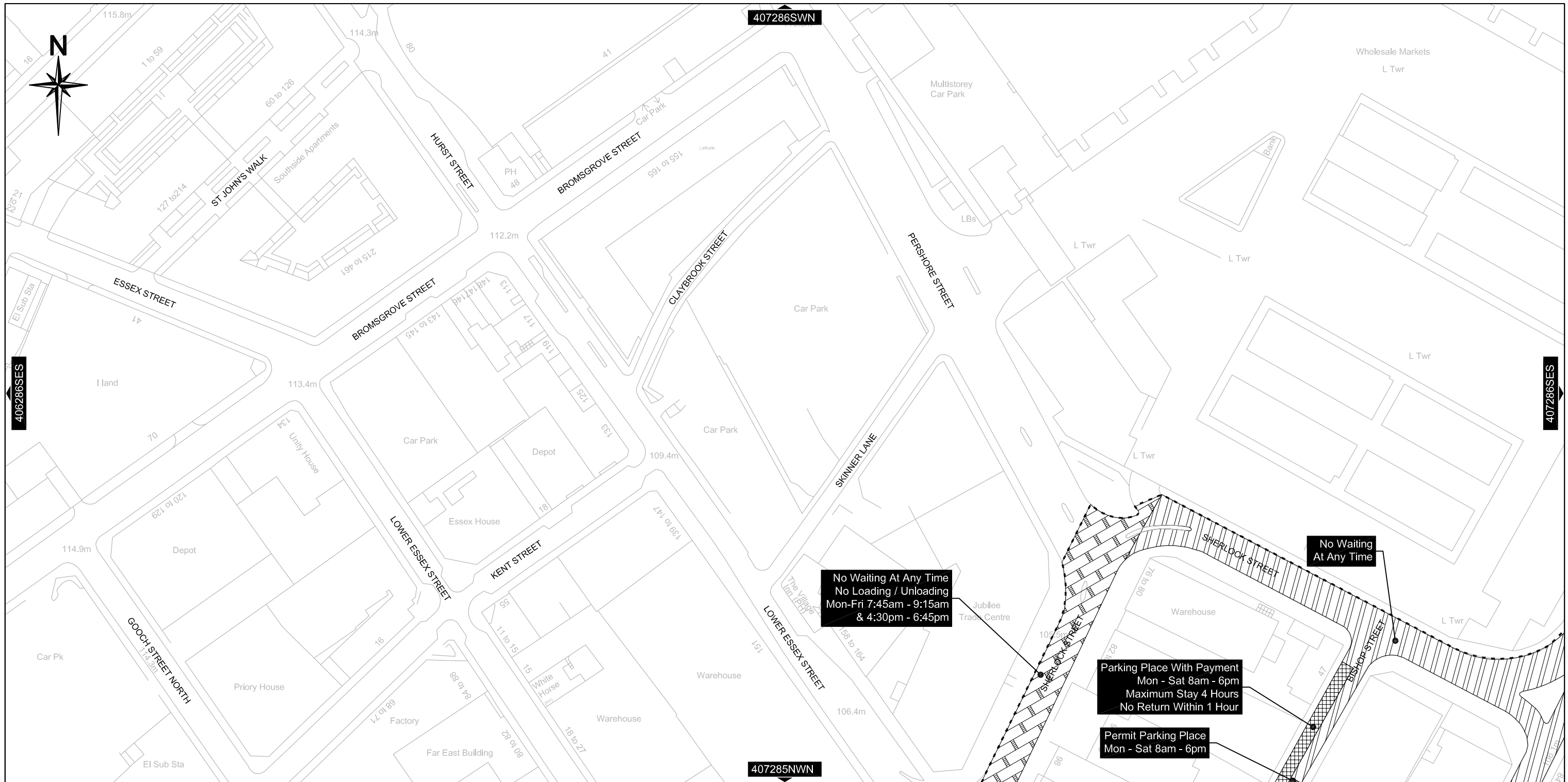

DRAWING
Plan Reference: 408286SEN
Effective Date:

This map is based upon Ordnance Survey material with the permission of Ordnance Survey on behalf of the Controller of Her Majesty's Stationery Office Crown copyright. Unauthorised reproduction may lead to prosecution or civil proceedings. B.C.C. Licence No 100021326 Date 2017




FS 506677

DATE	REV	REVISIONS	DRN.	DES.	P.M.
SCALE		STATUS			
1:1250		GENERAL			
P.M.	DM	DM	DM	JMcK	
DRAWING NO.					REV.
CA-02955_S1_5010					-
A3 SHEET					

This map is based upon Ordnance Survey material with the permission of Ordnance Survey on behalf of the Controller of Her Majesty's Stationery Office Crown copyright. Unauthorised reproduction may lead to prosecution or civil proceedings. B.C.C. Licence No 100021326 Date 2017



FS 506677

SCHEME

**BIRMINGHAM CITY COUNCIL
(DIGBETH)
(TRAFFIC REGULATION) ORDER 20****

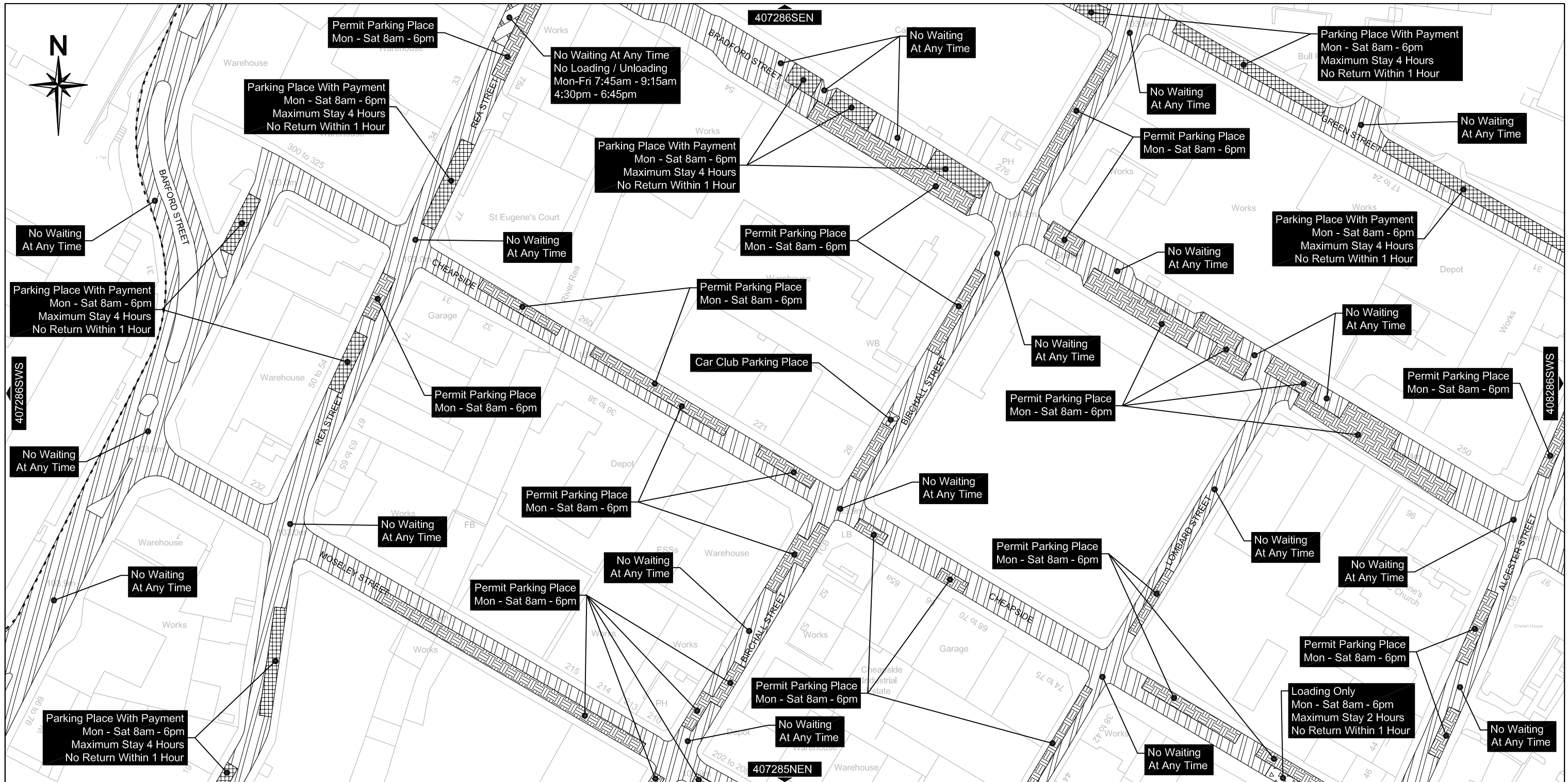

DRAWING

**Plan Reference: 407286SWS
Effective Date:**


Key :-

--- Traffic Regulation Order boundary. Only this Traffic Regulation Order's restrictions are shown.

DATE	REV	REVISIONS	DRN.	DES.	P.M.
SCALE		STATUS			
1:1250		GENERAL			
P.M.	DM	DESIGNER	DM	DRAWN	JMcK
DRAWING NO		CA-02955 S1_5011		REV.	
				-	
A3 SHEET					

This map is based upon Ordnance Survey material with the permission of Ordnance Survey on behalf of the Controller of Her Majesty's Stationery Office Crown copyright. Unauthorised reproduction may lead to prosecution or civil proceedings. B.C.C. Licence No 100021326 Date 2017



FS 506677

SCHEME

**BIRMINGHAM CITY COUNCIL
(DIGBETH)
(TRAFFIC REGULATION) ORDER 20****

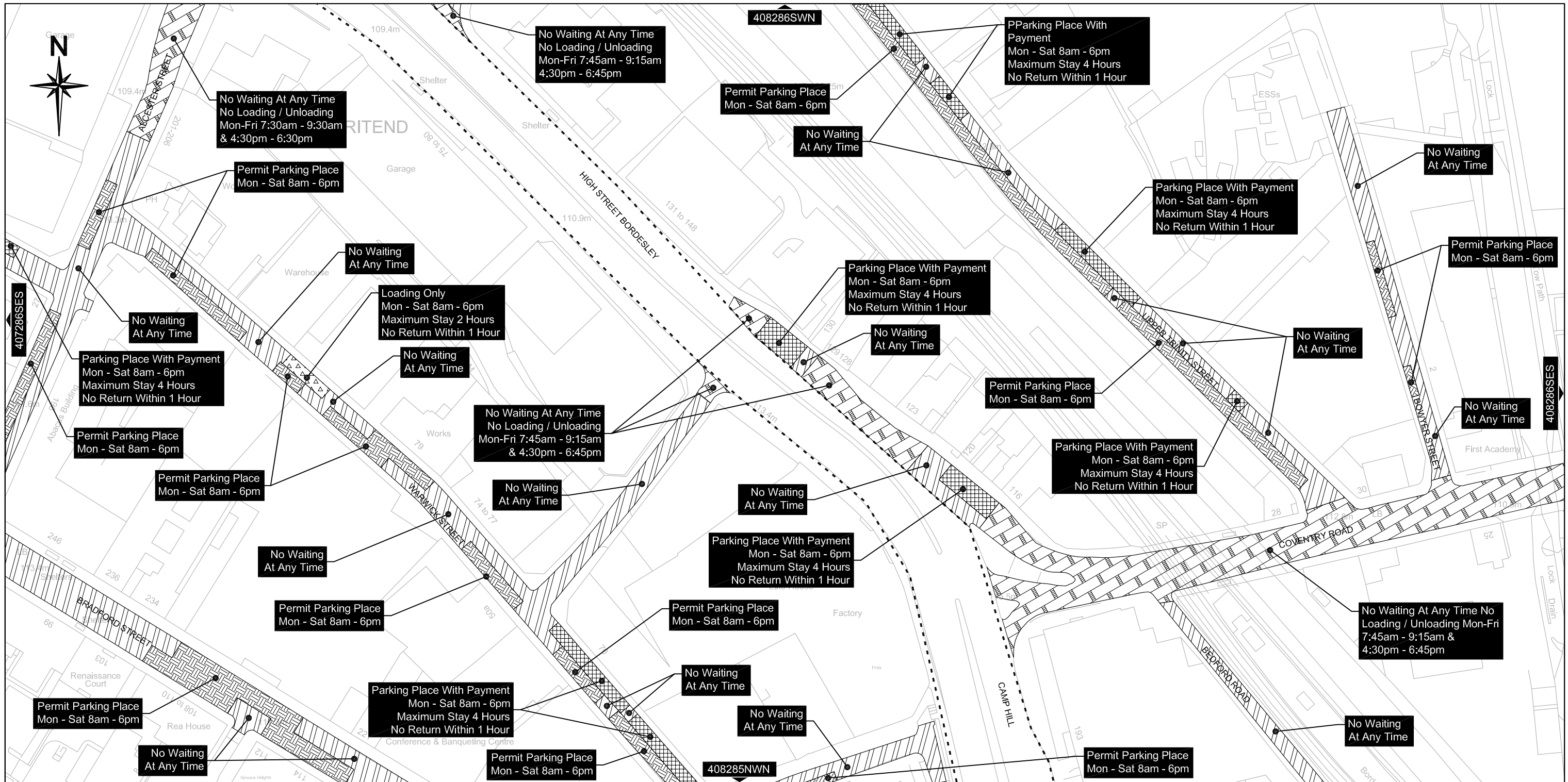

DRAWING

**Plan Reference: 407286SES
Effective Date:**


Key :-

- - - - Traffic Regulation Order boundary. Only this Traffic Regulation Order's restrictions are shown.

DATE	REV	REVISIONS	DRN.	DES.	P.M.
SCALE		STATUS			
1:1250		GENERAL			
P.M.	DM	DM	DM	JMcK	
DRAWING NO		REV.			
CA-02955_S1_5012					
A3 SHEET					

This map is based upon Ordnance Survey material with the permission of Ordnance Survey on behalf of the Controller of Her Majesty's Stationery Office Crown copyright. Unauthorised reproduction may lead to prosecution or civil proceedings. B.C.C. Licence No 100021326 Date 2017



FS 506677

SCHEME

**BIRMINGHAM CITY COUNCIL
(DIGBETH)
(TRAFFIC REGULATION) ORDER 20****

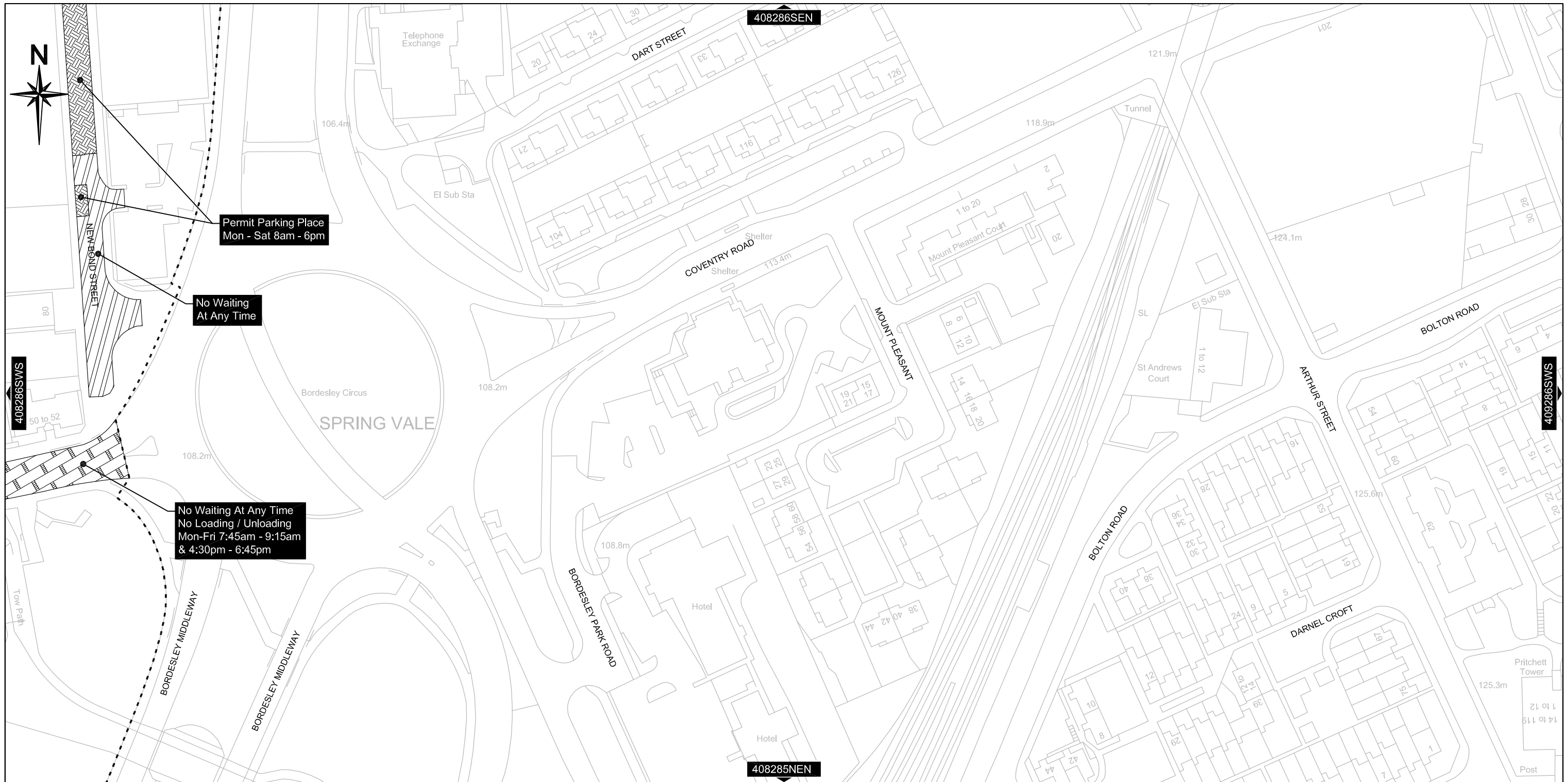

DRAWING

**Plan Reference: 408286SWS
Effective Date:**


Key :-

- - - - - Traffic Regulation Order boundary. Only this Traffic Regulation Order's restrictions are shown.

DATE	REV	REVISIONS	DRN.	DES.	P.M.
SCALE		STATUS			
1:1250		GENERAL			
P.M.		DESIGNER	DRAWN		
DRAWING NO.		DM	DM	JMCK	
CA-02955_S1_5013		REV.			-
A3 SHEET					

This map is based upon Ordnance Survey material with the permission of Ordnance Survey on behalf of the Controller of Her Majesty's Stationery Office Crown copyright. Unauthorised reproduction may lead to prosecution or civil proceedings. B.C.C. Licence No 100021326 Date 2017



FS 506677

SCHEME

**BIRMINGHAM CITY COUNCIL
(DIGBETH)
(TRAFFIC REGULATION) ORDER 20****

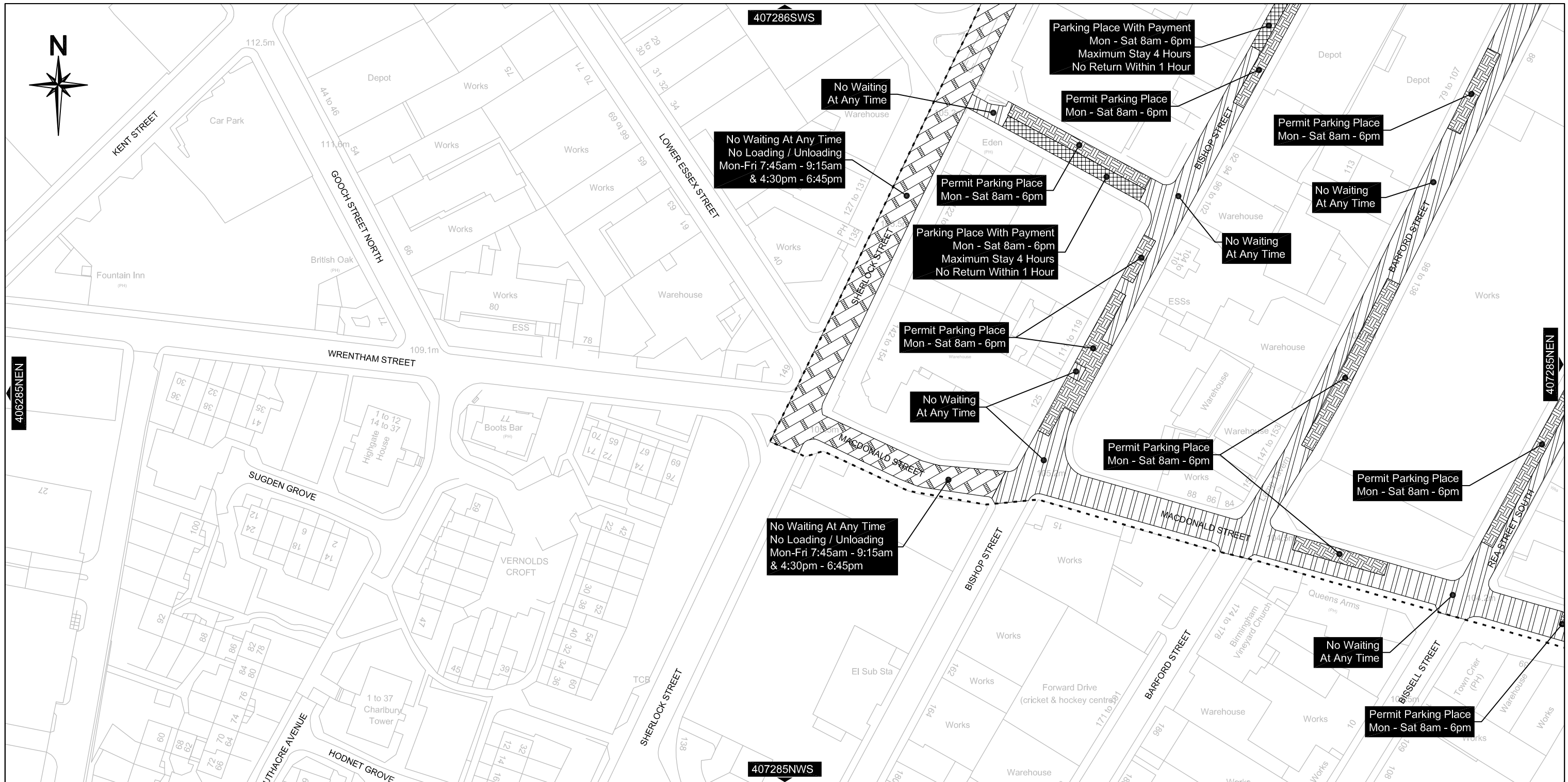
DRAWING

**Plan Reference: 408286SES
Effective Date:**

Key :-

--- Traffic Regulation Order boundary. Only this Traffic Regulation Order's restrictions are shown.

DATE	REV	REVISIONS	DRN.	DES.	P.M.
SCALE		STATUS			
1:1250		GENERAL			
P.M.	DM	DESIGNER	DM	DRAWN	JMcK
DRAWING NO		CA-02955_S1_5014		REV.	
				-	
A3 SHEET					



Birmingham City Council

This map is based upon Ordnance Survey material with the permission of Ordnance Survey on behalf of the Controller of Her Majesty's Stationery Office Crown copyright. Unauthorised reproduction may lead to prosecution or civil proceedings. B.C.C. Licence No 100021326 Date 2017

FS 506677

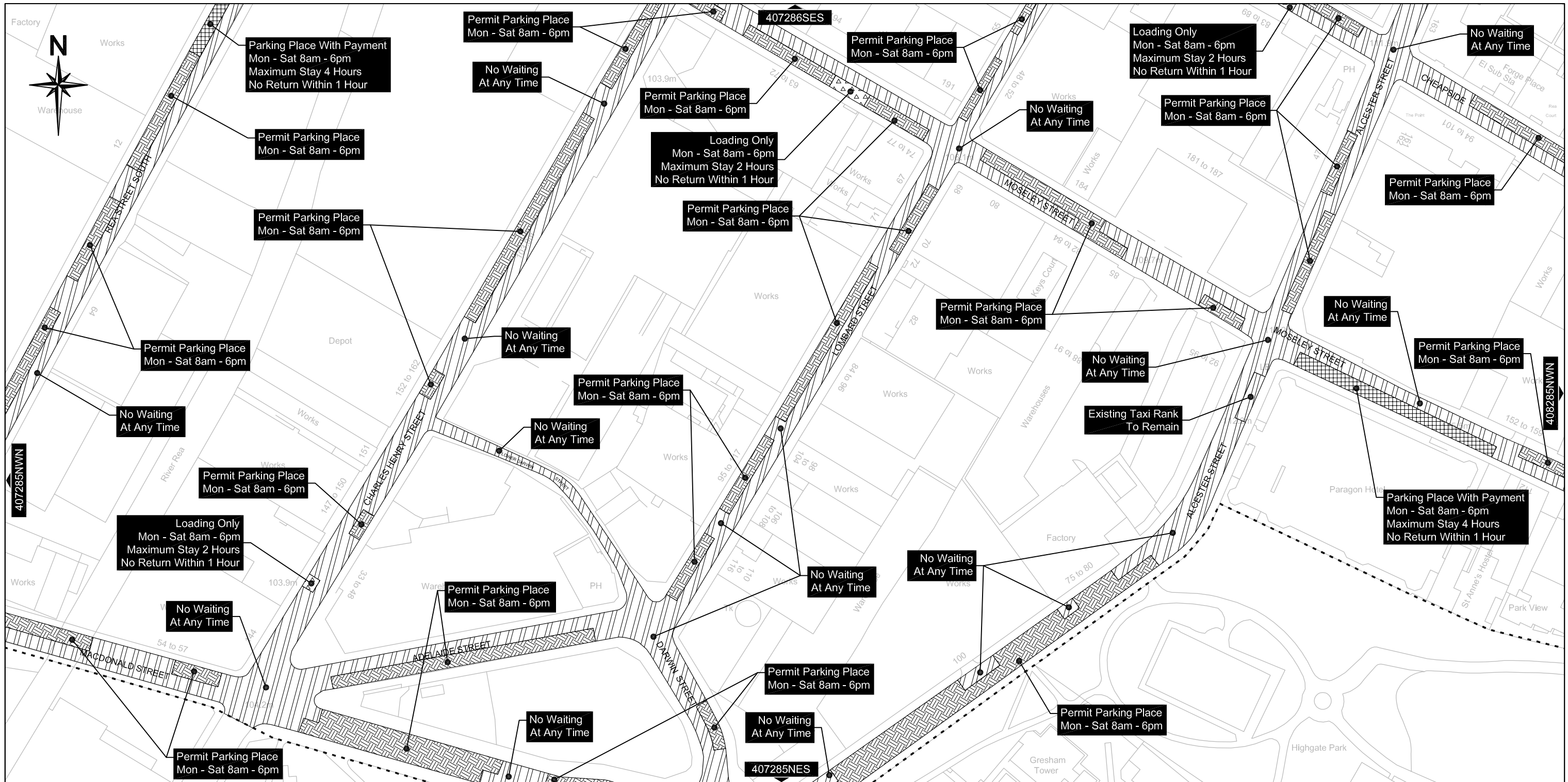

SCHEME
**BIRMINGHAM CITY COUNCIL
 (DIGBETH)
 (TRAFFIC REGULATION) ORDER 20****

DRAWING
**Plan Reference: 407285NWN
 Effective Date:**


Key :-

- - - - Traffic Regulation Order boundary. Only this Traffic
- - - - Regulation Order's restrictions are shown.

DATE	REV	REVISIONS	DRN.	DES.	P.M.
SCALE		STATUS			
1:1250		GENERAL			
P.M.	DM	DESIGNER	DM	DRAWN	JMcK
DRAWING NO		CA-02955_S1_5015		REV.	
				-	
A3 SHEET					

This map is based upon Ordnance Survey material with the permission of Ordnance Survey on behalf of the Controller of Her Majesty's Stationery Office Crown copyright. Unauthorised reproduction may lead to prosecution or civil proceedings. B.C.C. Licence No 100021326 Date 2017



FS 506677

SCHEME

**BIRMINGHAM CITY COUNCIL
(DIGBETH)
(TRAFFIC REGULATION) ORDER 20****

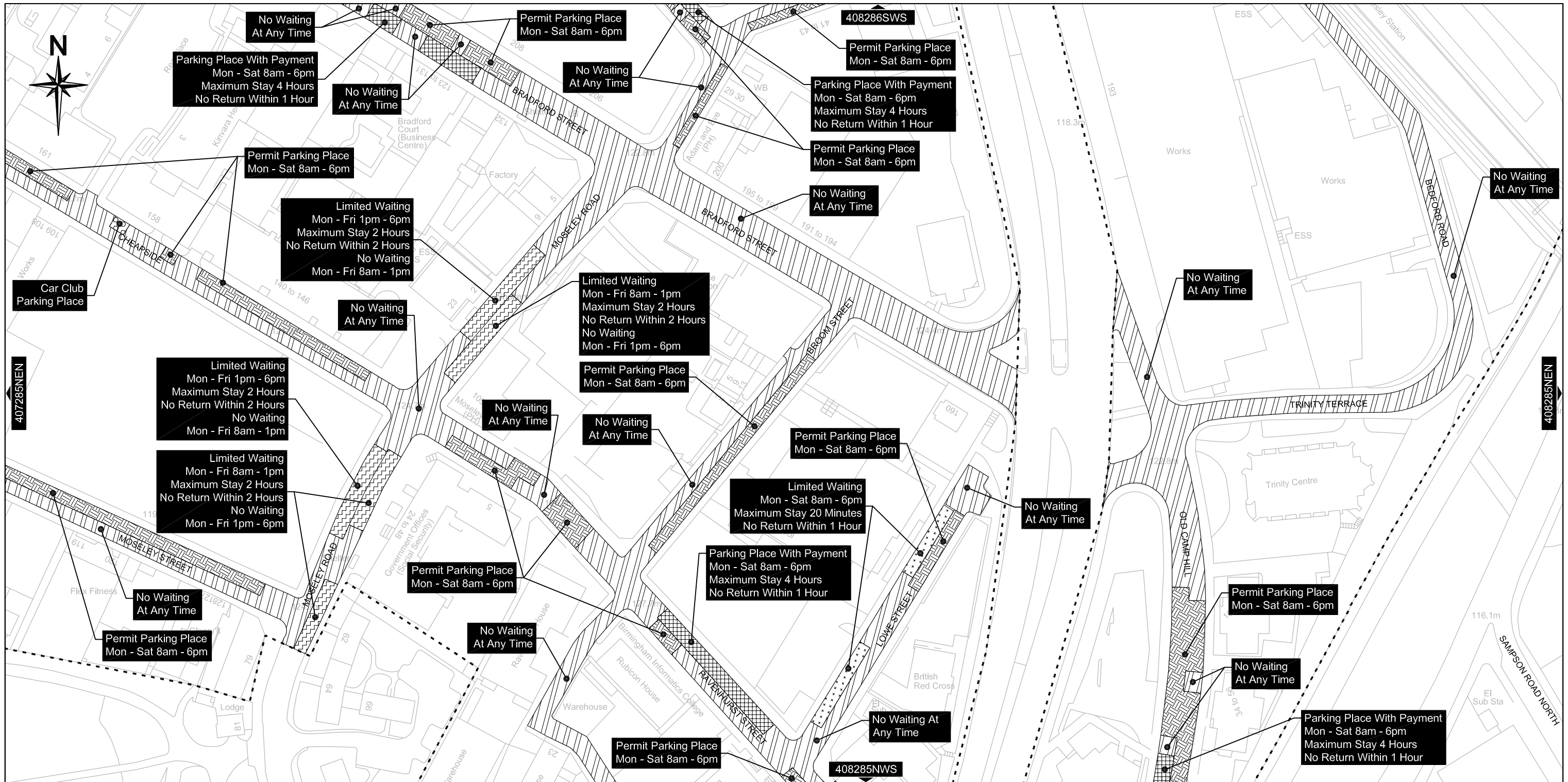

DRAWING

**Plan Reference: 407285NEN
Effective Date:**


Key :-

--- Traffic Regulation Order boundary. Only this Traffic Regulation Order's restrictions are shown.

DATE	REV	REVISIONS	DRN.	DES.	P.M.
SCALE		STATUS			
1:1250		GENERAL			
P.M.	DM	DESIGNER	DM	DRAWN	JMcK
DRAWING NO.		CA-02955_S1_5016		REV.	
				-	
A3 SHEET					

This map is based upon Ordnance Survey material with the permission of Ordnance Survey on behalf of the Controller of Her Majesty's Stationery Office Crown copyright. Unauthorised reproduction may lead to prosecution or civil proceedings. B.C.C. Licence No 100021326 Date 2017



FS 506677

SCHEME

**BIRMINGHAM CITY COUNCIL
(DIGBETH)
(TRAFFIC REGULATION) ORDER 20****

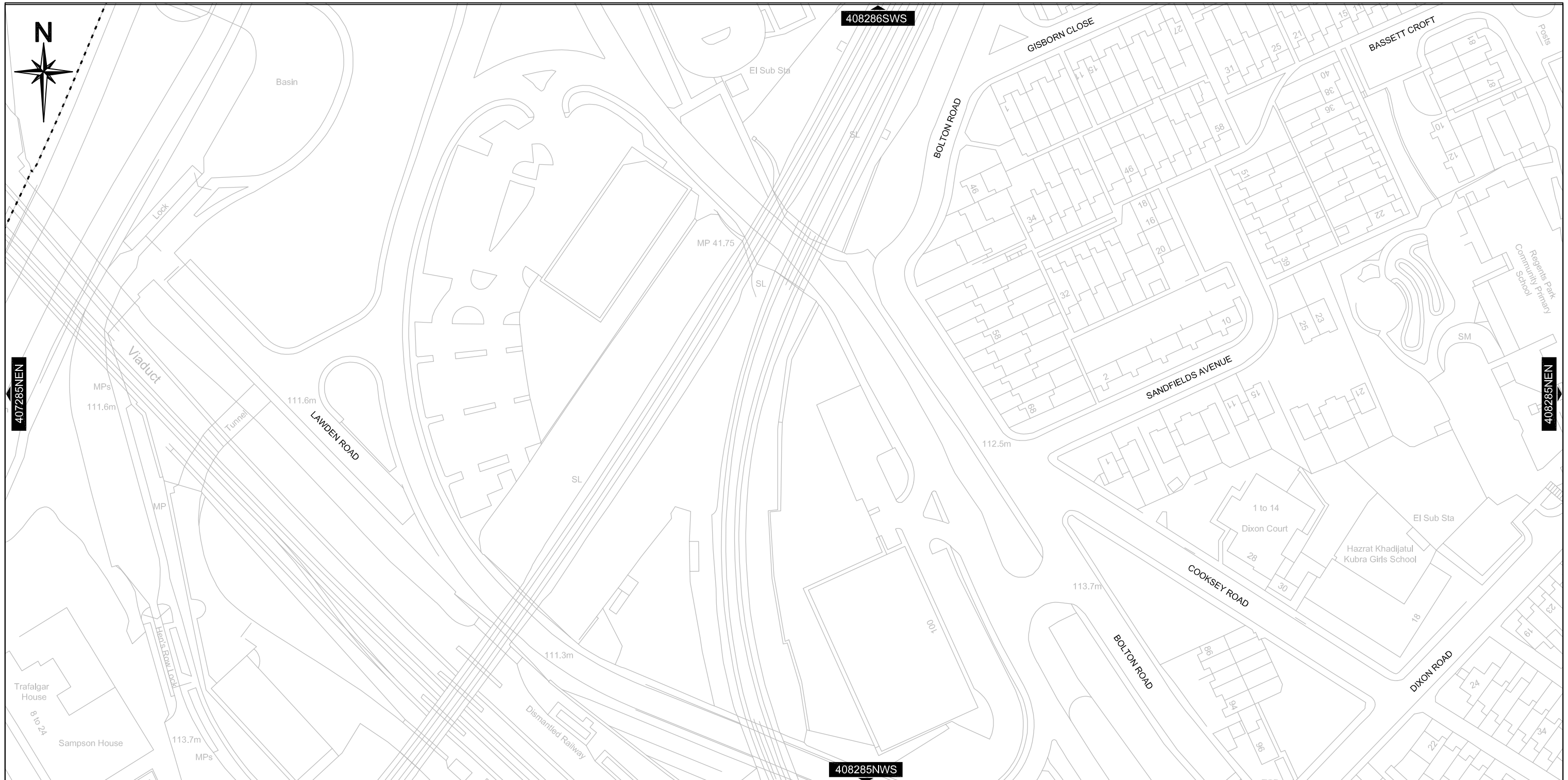
DRAWING

**Plan Reference: 408285NWN
Effective Date:**

Key :-

--- Traffic Regulation Order boundary. Only this Traffic Regulation Order's restrictions are shown.

DATE	REV	REVISIONS	DRN.	DES.	P.M.
SCALE		1:1250	STATUS		
			GENERAL		
P.M.	DM	DESIGNER	DM	DRAWN	
			JMCK		
DRAWING NO		CA-02955_S1_5017		REV.	
				-	
A3 SHEET					



SCHEME
**BIRMINGHAM CITY COUNCIL
 (DIGBETH)
 (TRAFFIC REGULATION) ORDER 20****

Key :-
 - - - - Traffic Regulation Order boundary. Only this Traffic Regulation Order's restrictions are shown.

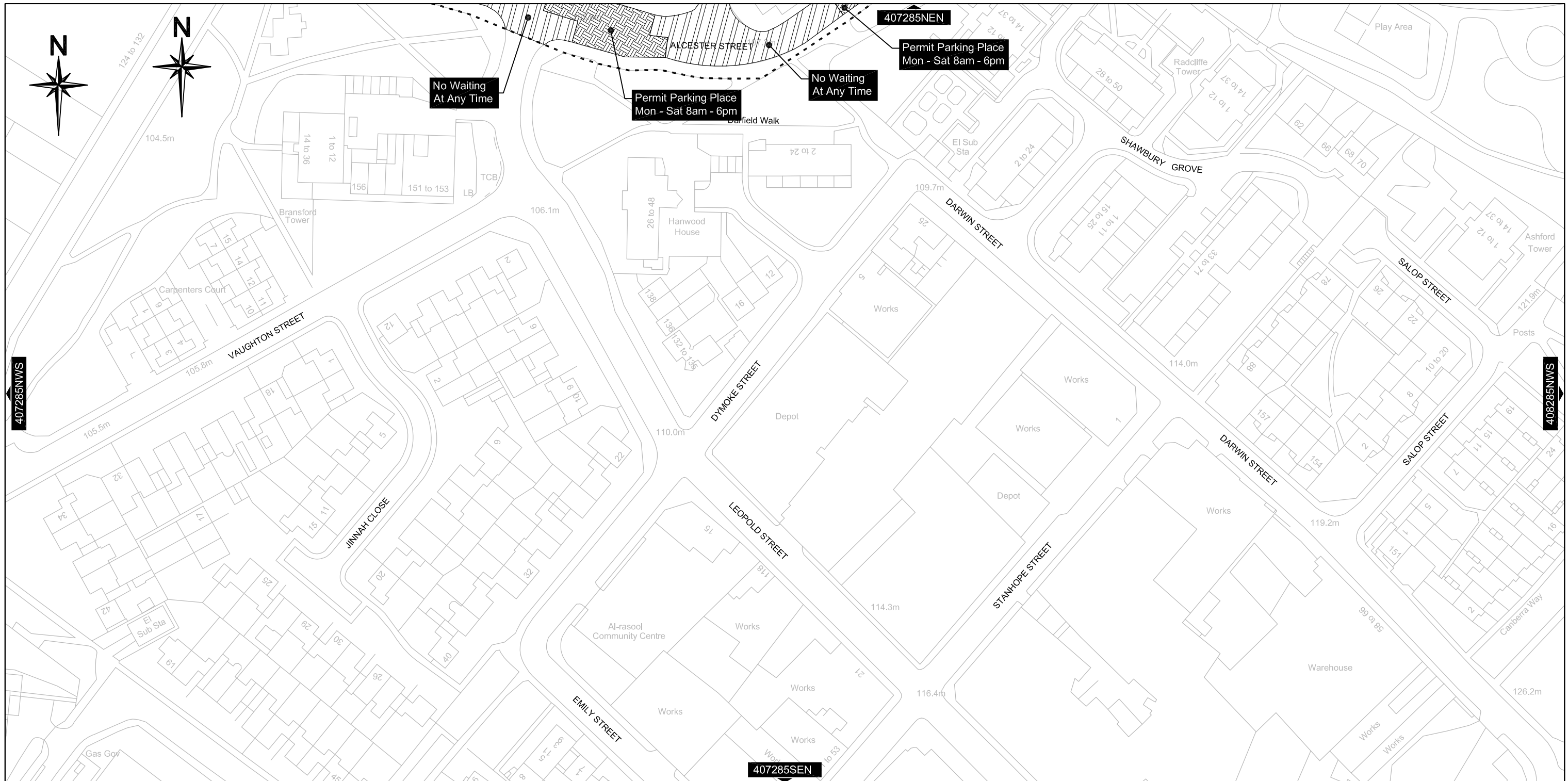
DRAWING
**Plan Reference: 408285NWN
 Effective Date:**

This map is based upon Ordnance Survey material with the permission of Ordnance Survey on behalf of the Controller of Her Majesty's Stationery Office Crown copyright. Unauthorised reproduction may lead to prosecution or civil proceedings. B.C.C. Licence No 100021326 Date 2017



FS 506677

DATE	REV	REVISIONS	DRN.	DES.	P.M.
SCALE		STATUS			
1:1250		GENERAL			
P.M.	DESIGNER	DRAWN			
DM	DM	JMCK			
DRAWING NO		REV.			
CA-02955_S1_5018		-			
A3 SHEET					



SCHEME
**BIRMINGHAM CITY COUNCIL
 (DIGBETH)
 (TRAFFIC REGULATION) ORDER 20****

Key :-
 - - - - Traffic Regulation Order boundary. Only this Traffic Regulation Order's restrictions are shown.

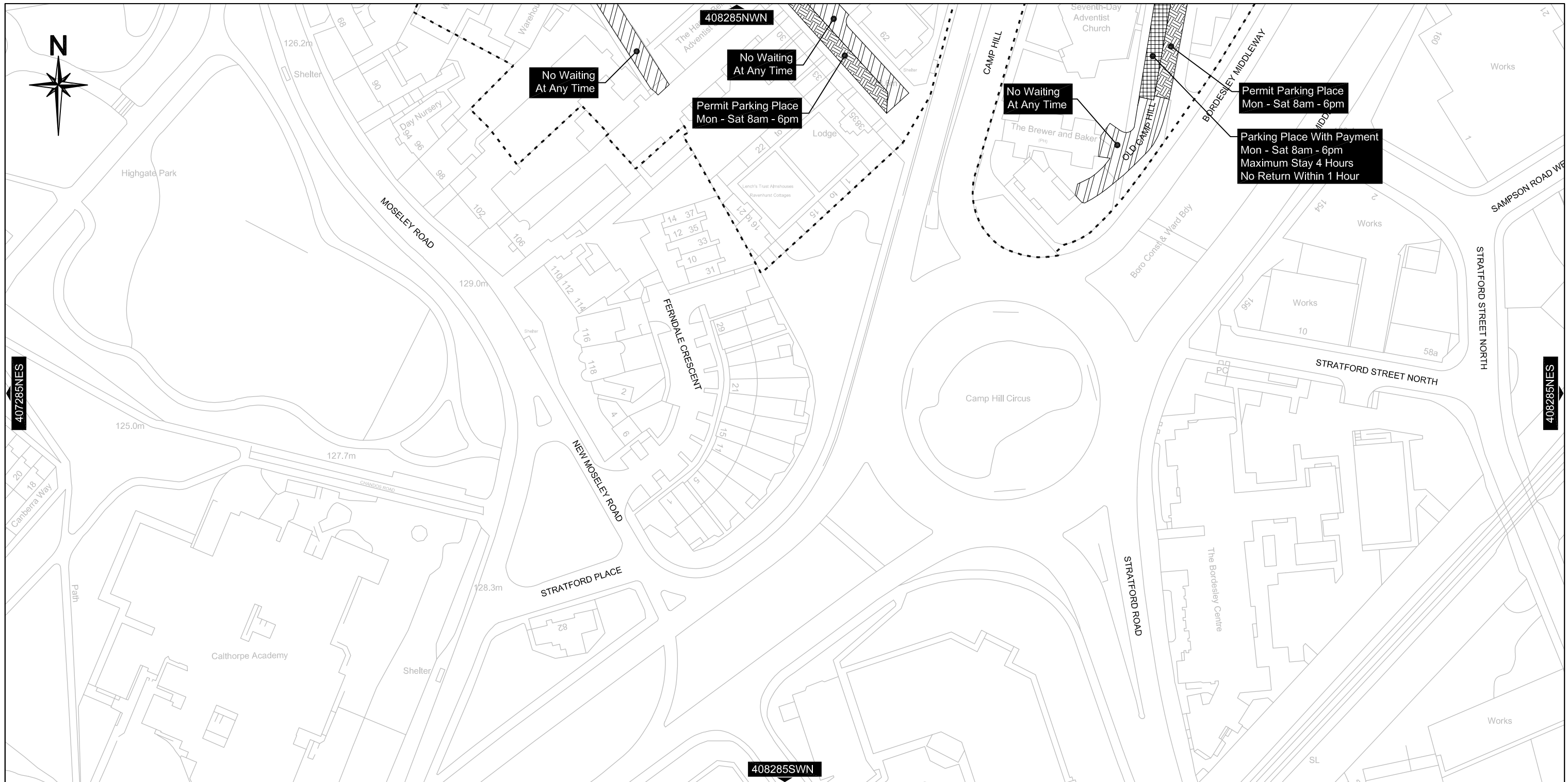

DRAWING
**Plan Reference: 407285NES
 Effective Date:**

This map is based upon Ordnance Survey material with the permission of Ordnance Survey on behalf of the Controller of Her Majesty's Stationery Office Crown copyright. Unauthorised reproduction may lead to prosecution or civil proceedings. B.C.C. Licence No 100021326 Date 2017




FS 506677

DATE	REV	REVISIONS	DRN.	DES.	P.M.
SCALE		1:1250	STATUS		
			GENERAL		
P.M.		DM	DM	JMCK	
DRAWING NO		CA-02955_S1_5019		REV.	
				-	
A3 SHEET					

This map is based upon Ordnance Survey material with the permission of Ordnance Survey on behalf of the Controller of Her Majesty's Stationery Office Crown copyright. Unauthorised reproduction may lead to prosecution or civil proceedings. B.C.C. Licence No 100021326 Date 2017



FS 506677

SCHEME

**BIRMINGHAM CITY COUNCIL
(DIGBETH)
(TRAFFIC REGULATION) ORDER 20****

DRAWING

**Plan Reference: 408285NWS
Effective Date:**

Key :-

- - - - Traffic Regulation Order boundary. Only this Traffic Regulation Order's restrictions are shown.

DATE	REV	REVISIONS	DRN.	DES.	P.M.
SCALE		STATUS			
1:1250		GENERAL			
P.M.	DESIGNER	DRAWN			
DM	DM	JMCK			
DRAWING NO		REV.			
CA-02955 S1_5020		-			
A3 SHEET					