

Birmingham City Council
 PHIL EDWARDS
 ASSISTANT DIRECTOR - TRANSPORT & CONNECTIVITY
 1 LANCASTER CIRCUS
 BIRMINGHAM B2 2JE


This map is based on Ordnance Survey material with the permission of Ordnance Survey on behalf of the Controller of Her Majesty's Stationary Office c Crown copyright. Unauthorised reproduction infringes Crown copyright and may lead to prosecution or civil proceeding. Birmingham City Council 100021326 (2019)


SCHEME
**BIRMINGHAM CITY COUNCIL
 (DUDLEY ROAD ETC BIRMINGHAM)**


DRAWING
Pedestrian Crossings

N

KEY

 Footprint of Toucan Crossings

 Footprint of Zebra Crossings

 Proposed New Kerblines

DATE	REV	REVISIONS	DRN.	DES.	P.M.
SCALE		STATUS			
1:1250		GENERAL			
P.M.	SM	DESIGNER	PK	DRAWN	RR
DRAWING NO		G-CA-02715 S1 406 01		REV.	
				-	
DRAWING UNITS ARE METRES A3 SHEET					