


Birmingham City Council
 PHIL EDWARDS
 ASSISTANT DIRECTOR - TRANSPORT & CONNECTIVITY
 1 LANCASTER CIRCUS
 BIRMINGHAM B2 2JE


SCHEME
**BIRMINGHAM CITY COUNCIL
 (DUDLEY ROAD ETC BIRMINGHAM)**


DRAWING
Cycle Provision



KEY

 Segregated Cycleway

 Non-segregated Shared Use Footway/Cycleway

 Proposed New Kerblines

This map is based on Ordnance Survey material with the permission of Ordnance Survey on behalf of the Controller of Her Majesty's Stationary Office c Crown copyright. Unauthorised reproduction infringes Crown copyright and may lead to prosecution or civil proceeding. Birmingham City Council 100021326 (2019)

DATE	REV	REVISIONS	DRN.	DES.	P.M.
SCALE		1:1250	STATUS GENERAL		
P.M.	SM	DESIGNER PK	DRAWN RR		
DRAWING NO G-CA-02715 S1 408 01				REV. -	
DRAWING UNITS ARE METRES A3 SHEET					