



Birmingham City Council
 PHIL EDWARDS
 ASSISTANT DIRECTOR - TRANSPORT & CONNECTIVITY
 1 LANCASTER CIRCUS
 BIRMINGHAM B2 2JE

SCHEME
**BIRMINGHAM CITY COUNCIL
 (DUDLEY ROAD ETC BIRMINGHAM)
 (TRAFFIC REGULATION) ORDER 202***

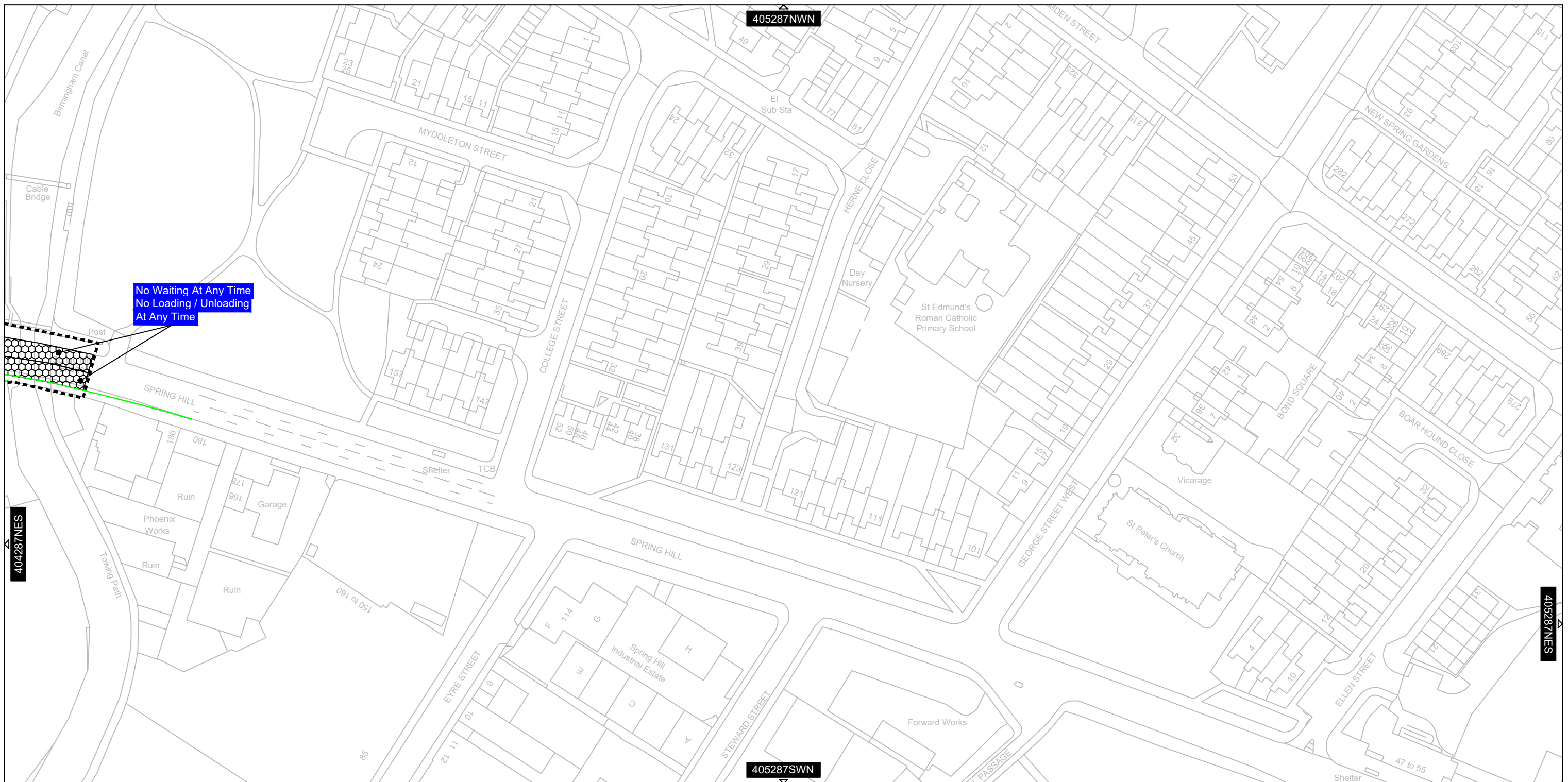
DRAWING
**Plan Reference: 404287NES
 Effective Date:**



KEY:
 Traffic Regulation Order Boundary. Only this Traffic Regulation Order's restrictions are shown on this plan.
 Proposed New Kerbline

This map is based on Ordnance Survey material with the permission of Ordnance Survey on behalf of the Controller of Her Majesty's Stationary Office c Crown copyright. Unauthorised reproduction infringes Crown copyright and may lead to prosecution or civil proceeding. Birmingham City Council 100021326 (2019)

DATE	REV	REVISIONS	DRN.	DES.	P.M.
SCALE		STATUS			
1:1250		GENERAL			
P.M.	SM	DESIGNER	PK	DRAWN	RR
DRAWING NO					REV.
G-CA-02715_S1_409_404287NES					-
DRAWING UNITS ARE METRES A3 SHEET					





Birmingham City Council
 PHIL EDWARDS
 ASSISTANT DIRECTOR - TRANSPORT & CONNECTIVITY
 1 LANCASTER CIRCUS
 BIRMINGHAM B2 2JE

SCHEME
**BIRMINGHAM CITY COUNCIL
 (DUDLEY ROAD ETC BIRMINGHAM)
 (TRAFFIC REGULATION) ORDER 202***

DRAWING
**Plan Reference: 405287NWS
 Effective Date:**



KEY:
 Traffic Regulation Order Boundary. Only this Traffic Regulation Order's restrictions are shown on this plan.
 Proposed New Kerbline

This map is based on Ordnance Survey material with the permission of Ordnance Survey on behalf of the Controller of Her Majesty's Stationary Office c Crown copyright. Unauthorised reproduction infringes Crown copyright and may lead to prosecution or civil proceeding. Birmingham City Council 100021326 (2019)

DATE	REV	REVISIONS	DRN.	DES.	P.M.
SCALE		1:1250	STATUS GENERAL		
P.M.	SM	DESIGNER PK	DRAWN RR		
DRAWING NO					REV.
G-CA-02715_S1_409_405287NWS					-
DRAWING UNITS ARE METRES A3 SHEET					