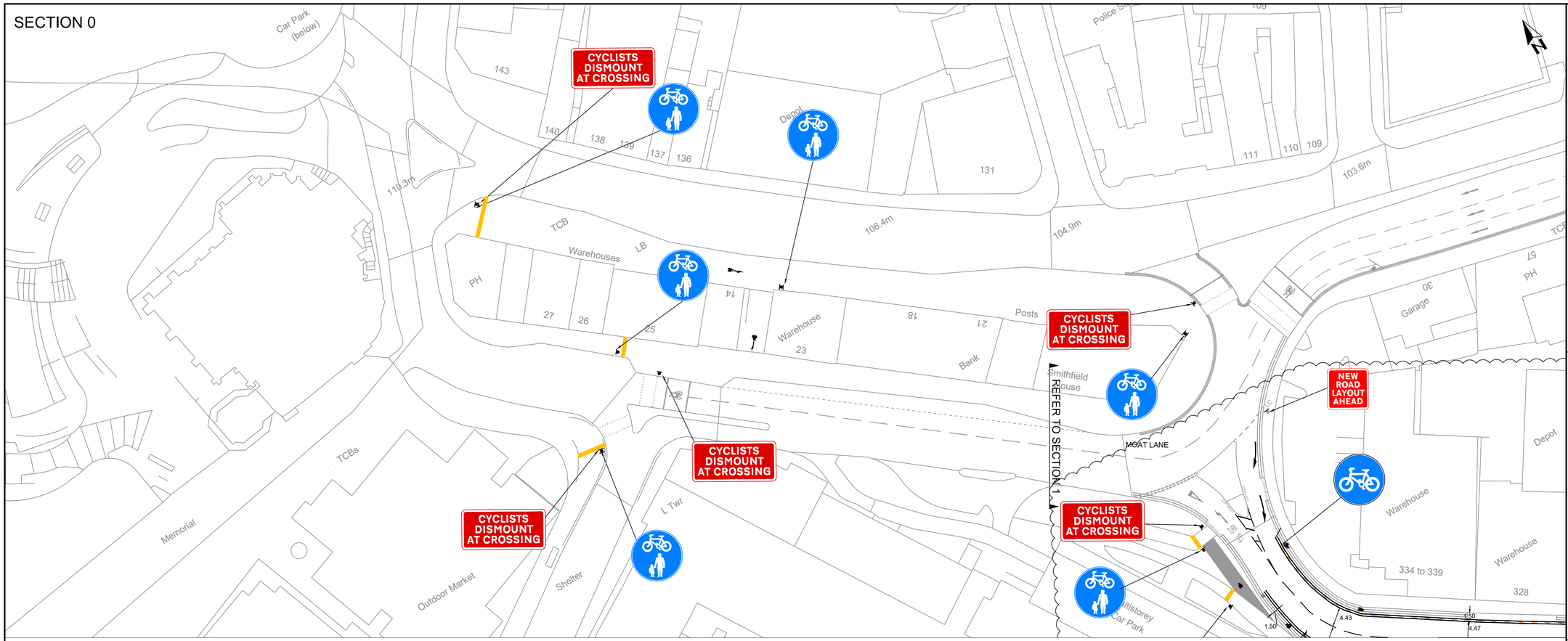

KEY

- BUS BOARDER BUILD-OUT
- ISLAND TO REMOVE
- EXISTING ROAD MARKINGS
- PROPOSED WHITE ROAD MARKINGS
- PROPOSED YELLOW ROAD MARKINGS
- PROPOSED KERB REALIGNMENT
- PROPOSED RAMP
- TEMPORARY KERBED ISLAND
- PROPOSED BUFF TACTILE PAVING
- PROPOSED BUFF CORDUROY TACTILE PAVING
- PROPOSED SIGN ON NEW POST
- PROPOSED SIGN ON EXISTING POST
- PROPOSED SIGN ON EXISTING LIGHTING COLUMN
- PROPOSED SINGLE WAND SEGREGATION UNIT
- PROPOSED DOUBLE WAND SEGREGATION UNIT WITH CYCLE ROUTE SIGN (DIAG. 955) WHERE SHOWN
- TEMPORARY TRAFFIC SIGN A-FRAME

NOTES

1. ALL DIMENSIONS IN METRES UNLESS OTHERWISE STATED.
2. NOTES PLACED DIRECTLY ON THE LAYOUT DRAWING SUPERSEDE THOSE DETAILED IN KEYS.
3. ALL DIAGRAMS ARE TO THE TRAFFIC SIGNS REGULATIONS AND GENERAL DIRECTIONS 2016 (TSRGD).
4. ALL DESIGNS ARE BASED ON ORDNANCE SURVEY MAPPING.
5. WHERE NO CHANGE IS SHOWN, EXISTING RESTRICTIONS APPLY.

LOCATION PLAN

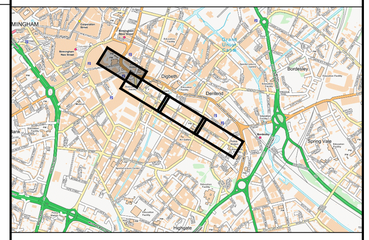

FOR INFORMATION

REV	DESCRIPTION	DRN	CHK	APP	DATE
P01	OUTLINE DESIGN	DH	NY	NY	07-08-20

Pell Frischmann
100 BROAD STREET BIRMINGHAM B15 1AE
Telephone +44 (0)121 456 1616
Email: pfbirmingham@pellfrischmann.com
www.pellfrischmann.com

Architect/Client/Contractor

Birmingham City Council

Project

Emergency Birmingham Transport Plan Cycle Facility

Drawing Title

Bradford Street Outline Design Sheet 0

	Name	Date
Drawn	DH	07-08-20
Designed	DH	07-08-20
Checked	NY	07-08-20
Approved	NY	07-08-20

Scale: 1:500 @ A1
File No.: 104130-PF-100-1A-DR-TR
Drawing Status: OUTLINE DESIGN

Drawing No.: 104130-PF-100-1A-DR-TR-000
Revision: P01

0 5 10 20 30 40 50m
1 : 500

This drawing includes map data licensed from Ordnance Survey with the permission of the controller of Her Majesty's Stationery Office.
© Crown copyright licence number 100019543 (2020)

© Pell Frischmann

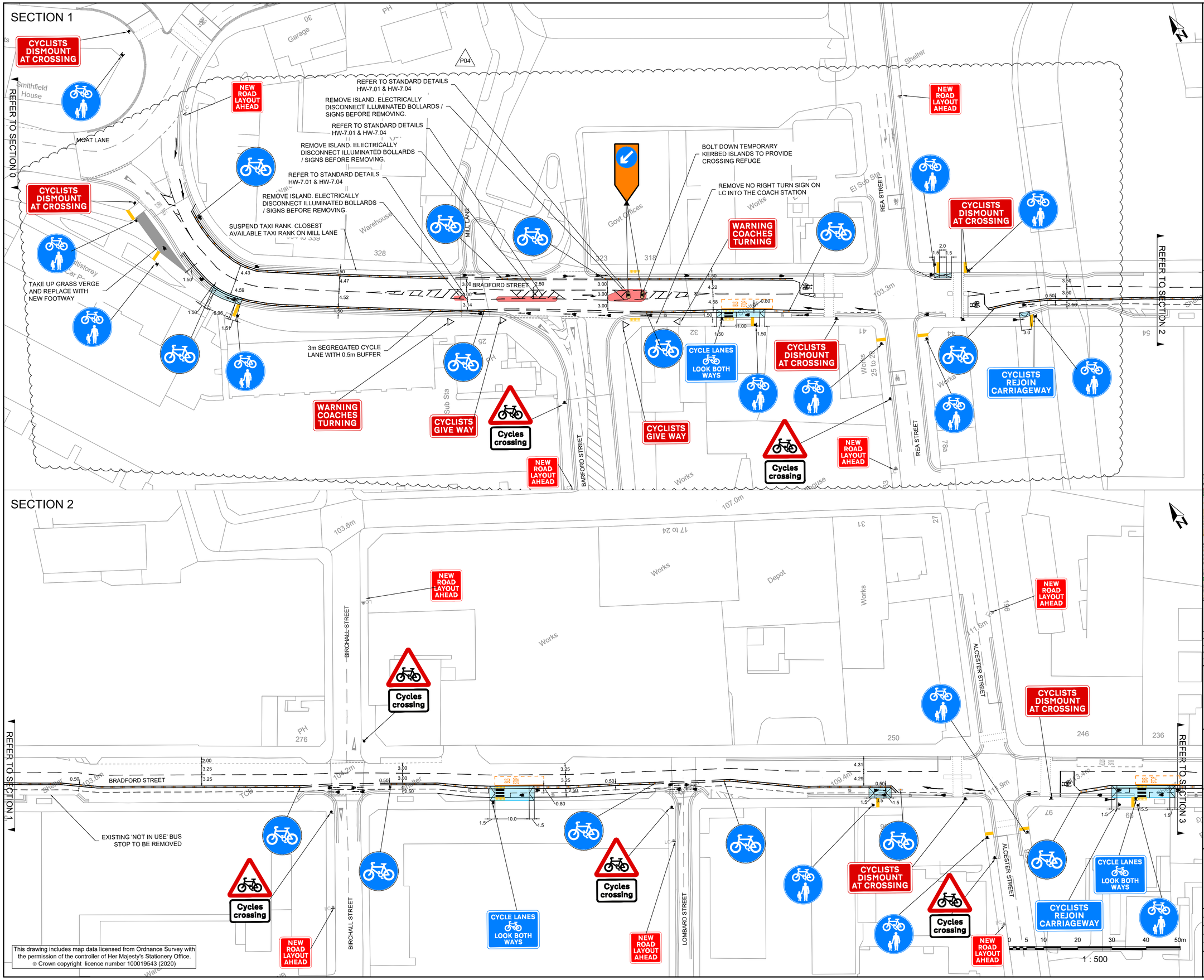

This drawing includes map data licensed from Ordnance Survey with the permission of the controller of Her Majesty's Stationery Office. © Crown copyright licence number 100019543 (2020)

KEY

- BUS BOARDER BUILD-OUT
- ISLAND TO REMOVE
- EXISTING ROAD MARKINGS
- PROPOSED WHITE ROAD MARKINGS
- PROPOSED YELLOW ROAD MARKINGS
- PROPOSED KERB REALIGNMENT
- PROPOSED RAMP
- TEMPORARY KERBED ISLAND
- PROPOSED BUFF TACTILE PAVING
- PROPOSED BUFF CORDUROY TACTILE PAVING
- PROPOSED SIGN ON NEW POST
- PROPOSED SIGN ON EXISTING POST
- PROPOSED SIGN ON EXISTING LIGHTING COLUMN
- PROPOSED SINGLE WAND SEGREGATION UNIT
- PROPOSED DOUBLE WAND SEGREGATION UNIT WITH CYCLE ROUTE SIGN (DIAG. 955) WHERE SHOWN
- TEMPORARY TRAFFIC SIGN A-FRAME

NOTES

1. ALL DIMENSIONS IN METRES UNLESS OTHERWISE STATED.
2. NOTES PLACED DIRECTLY ON THE LAYOUT DRAWING SUPERSEDE THOSE DETAILED IN KEYS.
3. ALL DIAGRAMS ARE TO THE TRAFFIC SIGNS REGULATIONS AND GENERAL DIRECTIONS 2016 (TSRGD).
4. ALL DESIGNS ARE BASED ON ORDNANCE SURVEY MAPPING.
5. WHERE NO CHANGE IS SHOWN, EXISTING RESTRICTIONS APPLY.

LOCATION PLAN

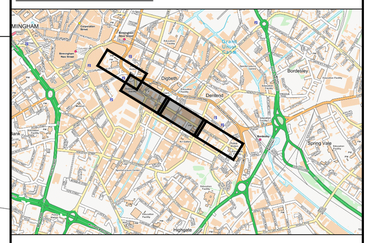

FOR INFORMATION

REV	DESCRIPTION	DRN	CHK	APP	DATE
P04	UPDATED FOLLOWING CLIENT FEEDBACK	DH	HB	HB	25-08-20
P03	UPDATED FOLLOWING CLIENT FEEDBACK	DH	NY	NY	07-08-20
P02	UPDATED FOLLOWING CLIENT FEEDBACK	DH	NY	NY	24-07-20
P01	OUTLINE DESIGN	DH	NY	NY	21-07-20

Pell Frischmann
100 BROAD STREET BIRMINGHAM B15 1AE
Telephone +44 (0)121 456 1616
Email: pfbirmingham@pellfrischmann.com
www.pellfrischmann.com

Architect/Client/Contractor

Birmingham City Council

Project

Emergency Birmingham Transport Plan Cycle Facility

Drawing Title

Bradford Street Outline Design Sheet 1

	Name	Date
Drawn	DH	07-08-20
Designed	DH	07-08-20
Checked	NY	07-08-20
Approved	NY	07-08-20

Scale 1:500 @ A1

File No. 104130-PF-100-1A-DR-TR

Drawing Status OUTLINE DESIGN

Drawing No. 104130-PF-100-1A-DR-TR-001

Revision P04

© Pell Frischmann

P:\Data\104130 - Emergency BTP Measures\4 Int Data\4.3 Drawings\4.3.1 Working Drawings\Series 0100 General\Cycling_BradfordSt_Concept_Design.dwg Plotted on 25/08/20 at 14:55 by DHounsell

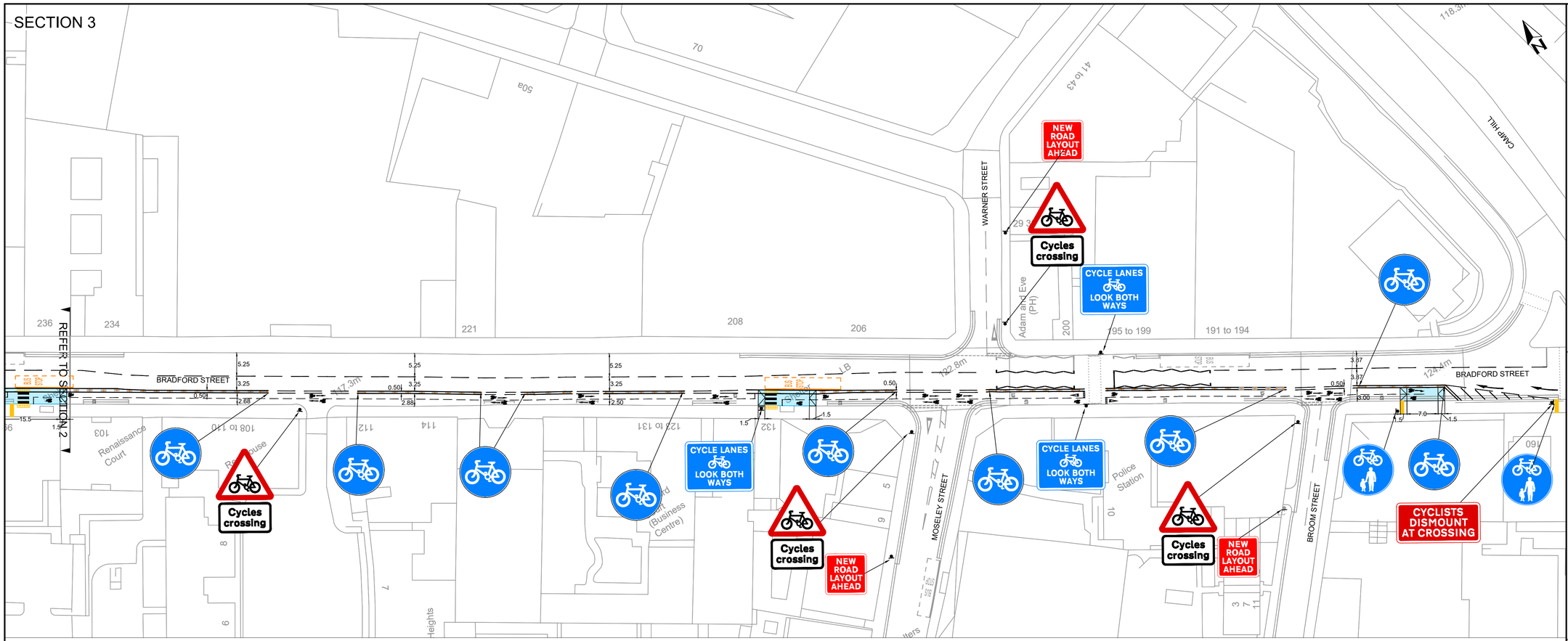

KEY

- BUS BOARDER BUILD-OUT
- ISLAND TO REMOVE
- EXISTING ROAD MARKINGS
- PROPOSED WHITE ROAD MARKINGS
- PROPOSED YELLOW ROAD MARKINGS
- PROPOSED KERB REALIGNMENT
- PROPOSED RAMP
- TEMPORARY KERBED ISLAND
- PROPOSED BUFF TACTILE PAVING
- PROPOSED BUFF CORDUROY TACTILE PAVING
- PROPOSED SIGN ON NEW POST
- PROPOSED SIGN ON EXISTING POST
- PROPOSED SIGN ON EXISTING LIGHTING COLUMN
- PROPOSED SINGLE WAND SEGREGATION UNIT
- PROPOSED DOUBLE WAND SEGREGATION UNIT WITH CYCLE ROUTE SIGN (DIAG. 955) WHERE SHOWN
- TEMPORARY TRAFFIC SIGN A-FRAME

NOTES

1. ALL DIMENSIONS IN METRES UNLESS OTHERWISE STATED.
2. NOTES PLACED DIRECTLY ON THE LAYOUT DRAWING SUPERSEDE THOSE DETAILED IN KEYS.
3. ALL DIAGRAMS ARE TO THE TRAFFIC SIGNS REGULATIONS AND GENERAL DIRECTIONS 2016 (TSRGD).
4. ALL DESIGNS ARE BASED ON ORDNANCE SURVEY MAPPING.
5. WHERE NO CHANGE IS SHOWN, EXISTING RESTRICTIONS APPLY.

LOCATION PLAN

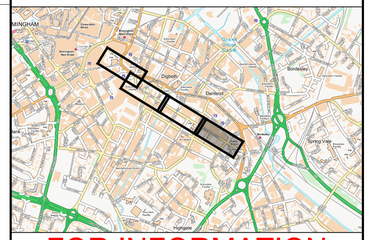

FOR INFORMATION

REV	DESCRIPTION	DRN	CHK	APP	DATE
P03	UPDATED FOLLOWING CLIENT FEEDBACK	DH	NY	NY	07-08-20
P02	UPDATED FOLLOWING CLIENT FEEDBACK	DH	NY	NY	24-07-20
P01	OUTLINE DESIGN	DH	NY	NY	21-07-20

Pell Frischmann
100 BROAD STREET BIRMINGHAM B15 1AE
Telephone +44 (0)121 456 1616
Email: pfbirmingham@pellfrischmann.com
www.pellfrischmann.com

Architect/Client/Contractor

Birmingham City Council

Project

Emergency Birmingham Transport Plan Cycle Facility

Drawing Title

Bradford Street Outline Design Sheet 3

	Name	Date
Drawn	DH	07-08-20
Designed	DH	21-07-20
Checked	NY	07-08-20
Approved	NY	07-08-20

Scale: 1:500 @ A1
File No.: 104130-PF-100-1A-DR-TR
Drawing Status: OUTLINE DESIGN

Drawing No.: 104130-PF-100-1A-DR-TR-002
Revision: P03

0 5 10 20 30 40 50m
1 : 500

This drawing includes map data licensed from Ordnance Survey with the permission of the controller of Her Majesty's Stationery Office.
© Crown copyright licence number 100019543 (2020)

P:\Data\104130 - Emergency BTP Measures\4 Int Data\4.3 Drawings\4.3.1 Working Drawings\Series 0100 General\Cycling_BradfordSt_Concept_Design.dwg Plotted on 25/08/20 at 14:55 by DHounsell

© Pell Frischmann