

These drawings have been produced with reference to the CDM Regulations 2015. Please note that these are pre-construction phase drawings and should be subject to further design risk management as required in accordance with Regulation 9.

- Notes**
- All measurements in metres unless otherwise stated.
 - Layout based on OS base mapping.
 - Planters to be heavy duty timber with drainage clearance and fixed to carriageway.
 - This drawing is for technical approvals and are not to be used for construction purposes and it is the responsibility of the client and contractor to identify risks associated with the construction stage and to design appropriate measures to mitigate.
 - Fold down bollard with padlock to enable emergency vehicle access and match day access if required. Specification - CIS Type 194/153 Folding Coffin Box Bollard.
 - 75mm yellow line marking.

- Key**
- Proposed Footway Resurfacing
 - Proposed Keybloc Grey
 - Proposed Buff Surface Dressing
 - Proposed Planter
 - Remove road surface
 - Proposed Carriageway Resurfacing
 - Proposed Asphalt Table
 - Proposed Kerb
 - Proposed Dropped Kerb Flush
 - Existing Line Marking
 - Existing Line Marking Removed
 - Proposed White Line Marking
 - Proposed Yellow Line Marking
 - Existing / Proposed Tree
 - Existing / Proposed Lamp Column
 - Existing / Proposed Sign Post
 - Existing / Proposed Bollard
 - Proposed Fold-down Bollard
 - Existing Street Furniture Removed
 - Existing / Proposed Gully

Rev	Date	Description	Drawn	Checked
A	04/09/20	Annotations added	JMC	JMQ

The Aquarium
King Street
Reading
RG1 2AN
www.pja.co.uk



Project
King's Heath Low Traffic Neighbourhoods

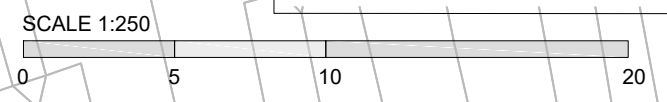
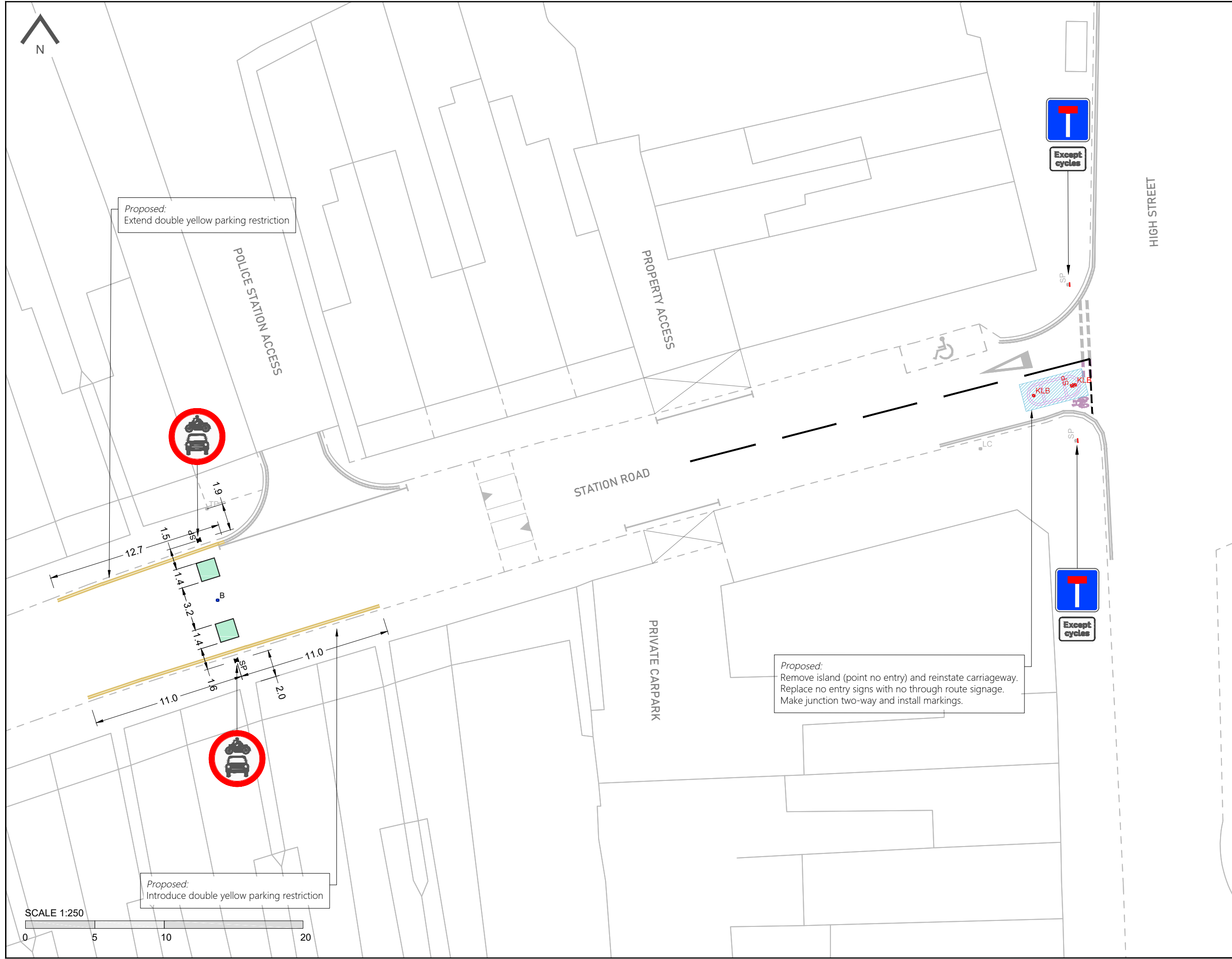
Drawing
Station Road Modal Filter
LTN 1
Concept Design

Client
Birmingham City Council

Drawing No.
04965-PM-KH-C-01-01

Status	Date	Revision
For Discussion	10/08/2020	A
Scale at 1:250	Designed: JMC	Checked: JMC
	Checked: JMQ	Approved: JMQ

Ordnance Survey (c) 2020. All rights reserved. Licence number xxxxxxxx



These drawings have been produced with reference to the CDM Regulations 2015. Please note that these are pre-construction phase drawings and should be subject to further design risk management as required in accordance with Regulation 9.

- Notes**
- All measurements in metres unless otherwise stated.
 - Layout based on OS base mapping.
 - Planters to be heavy duty timber with drainage clearance and fixed to carriageway.
 - This drawing is for technical approvals and are not to be used for construction purposes and it is the responsibility of the client and contractor to identify risks associated with the construction stage and to design appropriate measures to mitigate.
 - Fold down bollard with padlock to enable emergency vehicle access and match day access if required. Specification - CIS Type 194/153 Folding Coffin Box Bollard.
 - 75mm yellow line marking.

- Key**
- Proposed Footway Resurfacing
 - Proposed Keybloc Grey
 - Proposed Buff Surface Dressing
 - Proposed Planter
 - Remove road surface
 - Proposed Carriageway Resurfacing
 - Proposed Asphalt Table
 - Proposed Kerb
 - Proposed Dropped Kerb Flush
 - Existing Line Marking
 - Existing Line Marking Removed
 - Proposed White Line Marking
 - Proposed Yellow Line Marking
 - Existing / Proposed Tree
 - Existing / Proposed Lamp Column
 - Existing / Proposed Sign Post
 - Existing / Proposed Bollard
 - Proposed Fold-down Bollard
 - Existing Street Furniture Removed
 - Existing / Proposed Gully

Rev	Date	Description	Drawn	Checked
A	04/09/20	Annotations added	JMC	JMQ

The Aquarium
King Street
Reading
RG1 2AN
www.pja.co.uk



Project
King's Heath Low Traffic Neighbourhoods

Drawing
Grange Road Modal Filter
LTN 1
Concept Design

Client
Birmingham City Council

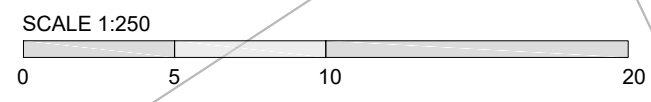
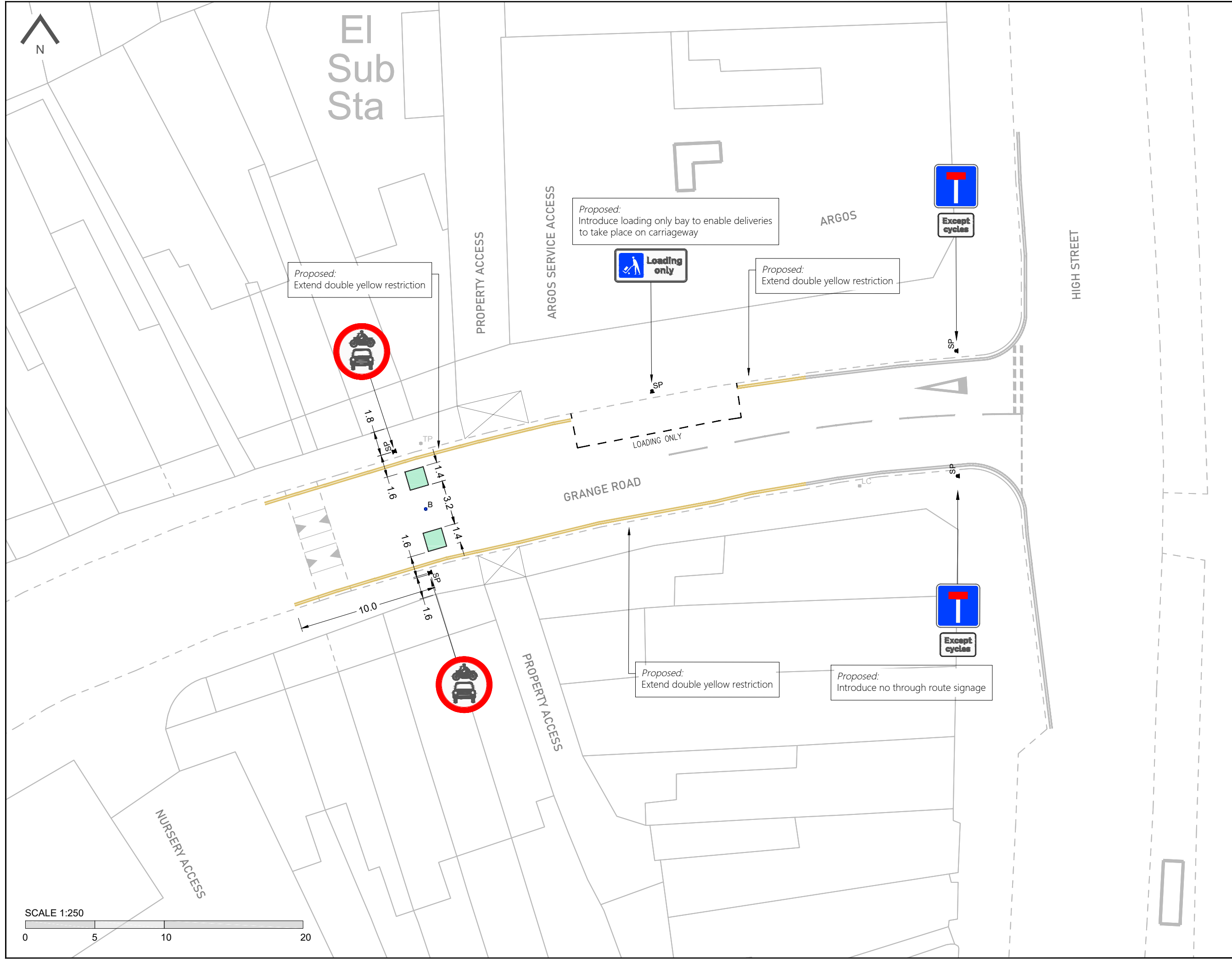
Drawing No.
04965-PM-KH-C-01-02

Status	Date	Revision
For Discussion	10/08/2020	A

Scale at 1:250

Designed	Checked	Approved
JMC	JMQ	JMQ

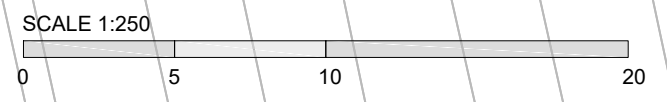
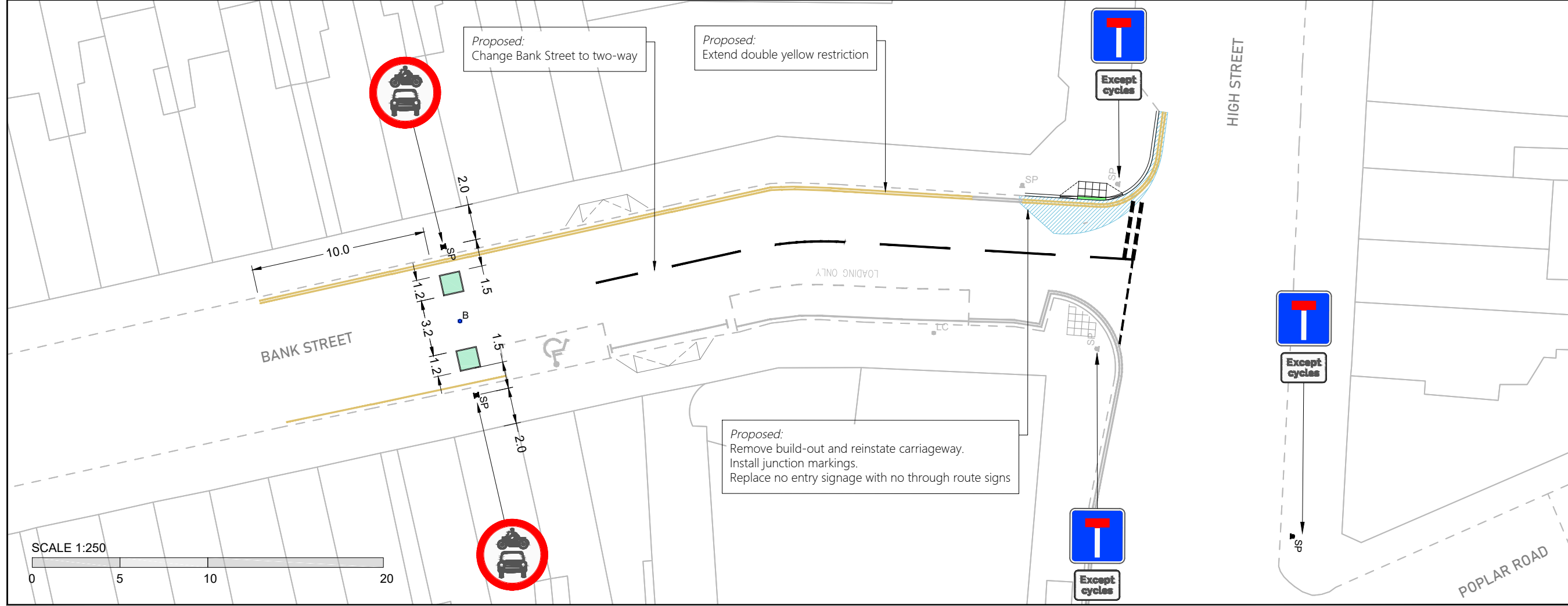
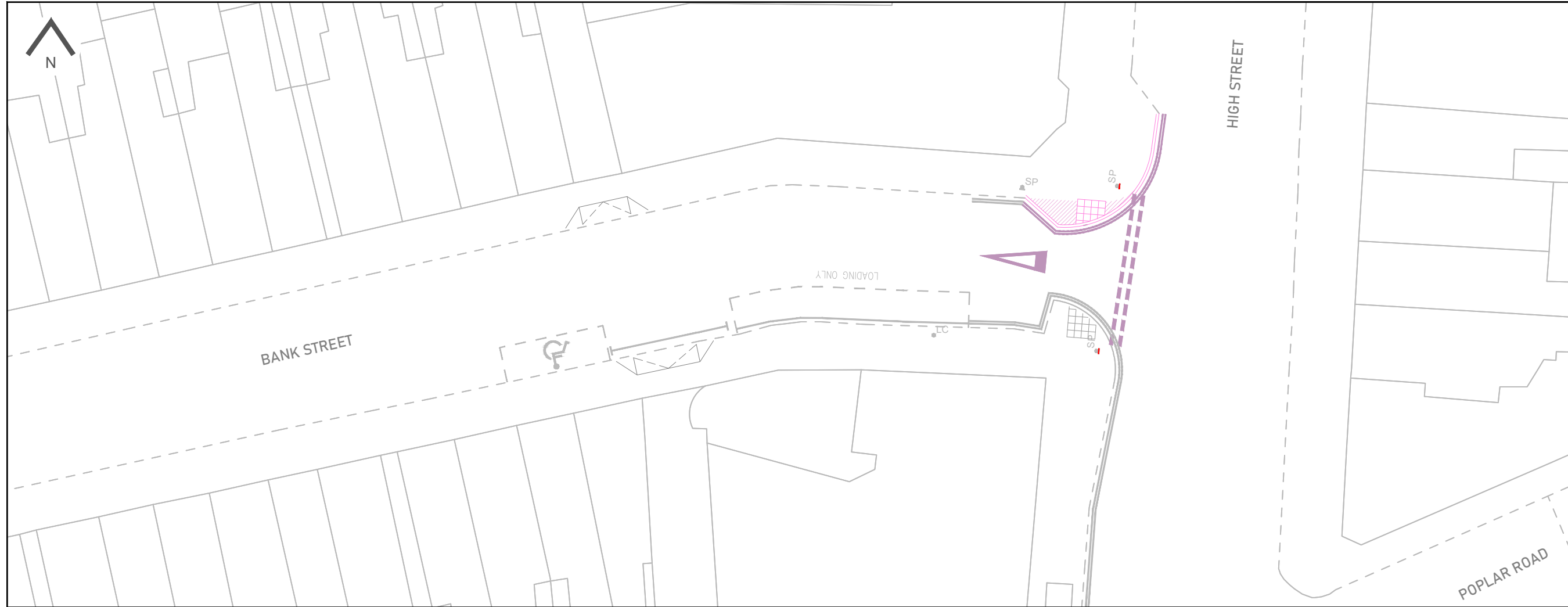
Ordnance Survey (c) 2020. All rights reserved. Licence number xxxxxxxx



These drawings have been produced with reference to the CDM Regulations 2015. Please note that these are pre-construction phase drawings and should be subject to further design risk management as required in accordance with Regulation 9.

- Notes**
- All measurements in metres unless otherwise stated.
 - Layout based on OS base mapping.
 - Planters to be heavy duty timber with drainage clearance and fixed to carriageway.
 - This drawing is for technical approvals and are not to be used for construction purposes and it is the responsibility of the client and contractor to identify risks associated with the construction stage and to design appropriate measures to mitigate.
 - Fold down bollard with padlock to enable emergency vehicle access and match day access if required. Specification - CIS Type 194/153 Folding Coffin Box Bollard.
 - 75mm yellow line marking.

- Key**
- Proposed Footway Resurfacing
 - Proposed Keybloc Grey
 - Proposed Buff Surface Dressing
 - Proposed Planter
 - Remove road surface
 - Proposed Carriageway Resurfacing
 - Proposed Asphalt Table
 - Proposed Kerb
 - Proposed Dropped Kerb Flush
 - Existing Line Marking
 - Existing Line Marking Removed
 - Proposed White Line Marking
 - Proposed Yellow Line Marking
 - Existing / Proposed Tree
 - Existing / Proposed Lamp Column
 - Existing / Proposed Sign Post
 - Existing / Proposed Bollard
 - Proposed Fold-down Bollard
 - Existing Street Furniture Removed
 - Existing / Proposed Gully



Rev	Date	Description	Drawn	Checked
A	04/09/20	Annotations added	JMC	JMQ

The Aquarium
King Street
Reading
RG1 2AN
www.pja.co.uk



Project
King's Heath Low Traffic Neighbourhoods

Drawing
Bank Street Modal Filter
LTN 1
Concept Design

Client
Birmingham City Council

Drawing No.
04965-PM-KH-C-01-03

Status	Date	Revision
For Discussion	10/08/2020	A
Scale at 1:250	Designed: JMC	Checked: JMQ
	Approved: JMQ	

Ordnance Survey (c) 2020. All rights reserved. Licence number xxxxxxxx

These drawings have been produced with reference to the CDM Regulations 2015. Please note that these are pre-construction phase drawings and should be subject to further design risk management as required in accordance with Regulation 9.

Notes

- All measurements in metres unless otherwise stated.
- Layout based on OS base mapping.
- Planters to be heavy duty timber with drainage clearance and fixed to carriageway.
- This drawing is for technical approvals and are not to be used for construction purposes and it is the responsibility of the client and contractor to identify risks associated with the construction stage and to design appropriate measures to mitigate.
- Fold down bollard with padlock to enable emergency vehicle access and match day access if required. Specification - CIS Type 194/153 Folding Coffin Box Bollard.
- 75mm yellow line marking.

Key

- Proposed Footway Resurfacing
- Proposed Keybloc Grey
- Proposed Buff Surface Dressing
- Proposed Planter
- Remove road surface
- Proposed Carriageway Resurfacing
- Proposed Asphalt Table
- Proposed Kerb
- Proposed Dropped Kerb Flush
- Existing Line Marking
- Existing Line Marking Removed
- Proposed White Line Marking
- Proposed Yellow Line Marking
- Existing / Proposed Tree
- Existing / Proposed Lamp Column
- Existing / Proposed Sign Post
- Existing / Proposed Bollard
- Proposed Fold-down Bollard
- Existing Street Furniture Removed
- Existing / Proposed Gully

Rev	Date	Description	Drawn	Checked
B	06/10/20	Signage updated	JMC	JMQ
A	03/09/20	Annotations added	JMC	JMQ

The Aquarium
King Street
Reading
RG1 2AN
www.pja.co.uk



Project
King's Heath Low Traffic Neighbourhoods

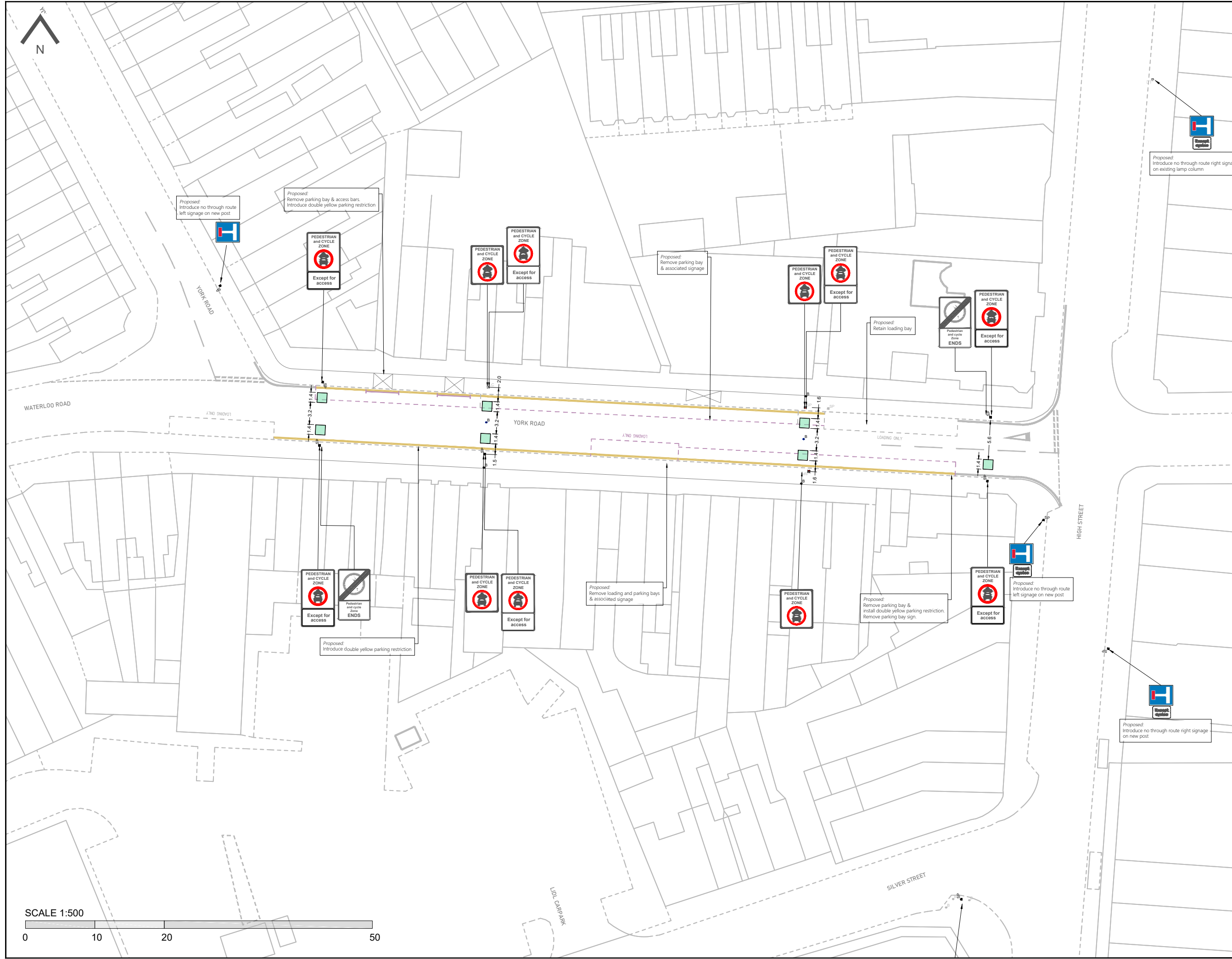
Drawing
York Road Pedestrian and Cycle Zone
LTN 1
Concept Design

Client
Birmingham City Council

Drawing No.
04965-PM-KH-C-01-04

Status	Date	Revision
For Discussion	10/08/2020	B
Scale at 1:3	Designed	Checked
1:500	JMC	JMQ

Ordnance Survey (c) 2020. All rights reserved. Licence number xxxxxxxx



These drawings have been produced with reference to the CDM Regulations 2015. Please note that these are pre-construction phase drawings and should be subject to further design risk management as required in accordance with Regulation 9.

- Notes**
- All measurements in metres unless otherwise stated.
 - Layout based on OS base mapping.
 - Planters to be heavy duty timber with drainage clearance and fixed to carriageway.
 - This drawing is for technical approvals and are not to be used for construction purposes and it is the responsibility of the client and contractor to identify risks associated with the construction stage and to design appropriate measures to mitigate.
 - Fold down bollard with padlock to enable emergency vehicle access and match day access if required. Specification - CIS Type 194/153 Folding Coffin Box Bollard.
 - 75mm yellow line marking.

- Key**
- Proposed Footway Resurfacing
 - Proposed Keybloc Grey
 - Proposed Buff Surface Dressing
 - Proposed Planter
 - Remove road surface
 - Proposed Carriageway Resurfacing
 - Proposed Asphalt Table
 - Proposed Kerb
 - Proposed Dropped Kerb Flush
 - Existing Line Marking
 - Existing Line Marking Removed
 - Proposed White Line Marking
 - Proposed Yellow Line Marking
 - Existing / Proposed Tree
 - Existing / Proposed Lamp Column
 - Existing / Proposed Sign Post
 - Existing / Proposed Bollard
 - Proposed Fold-down Bollard
 - Existing Street Furniture Removed
 - Existing / Proposed Gully

Rev	Date	Description	Drawn	Checked
A	04/09/20	Annotations added	JMC	JMQ

The Aquarium
King Street
Reading
RG1 2AN
www.pja.co.uk



Project
King's Heath Low Traffic Neighbourhoods

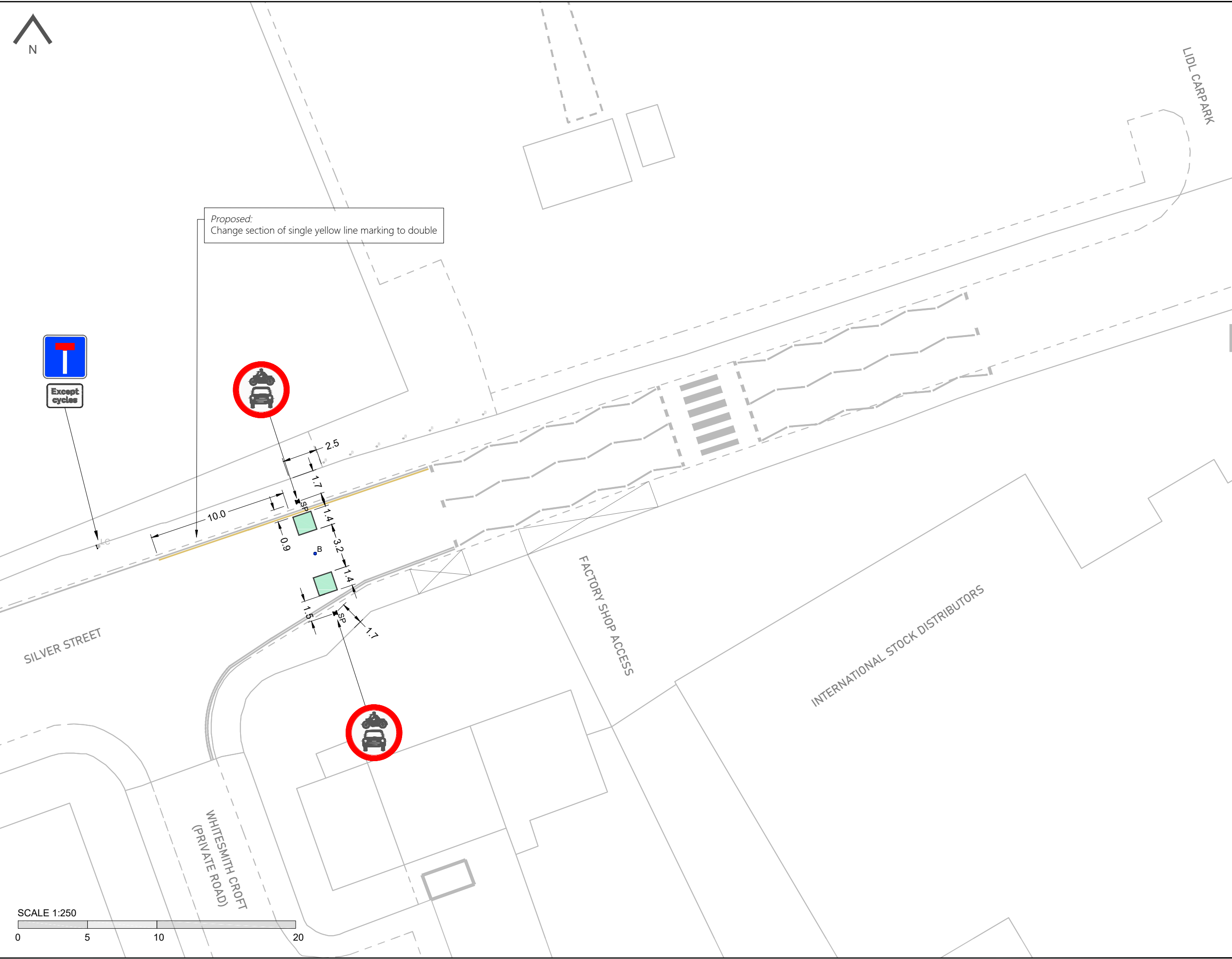
Drawing
Silver Street Modal Filter
LTN 1
Concept Design

Client
Birmingham City Council

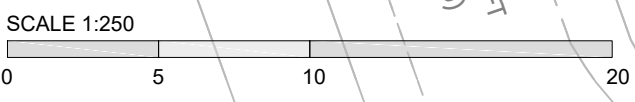
Drawing No.
04965-PM-KH-C-01-05

Status	Date	Revision
For Discussion	10/08/2020	A
Scale at 1:250	Designed: JMC	Checked: JMC
	Approved: JMQ	Approved: JMQ

Ordnance Survey (c) 2020. All rights reserved. Licence number xxxxxxxx



Proposed:
Change section of single yellow line marking to double



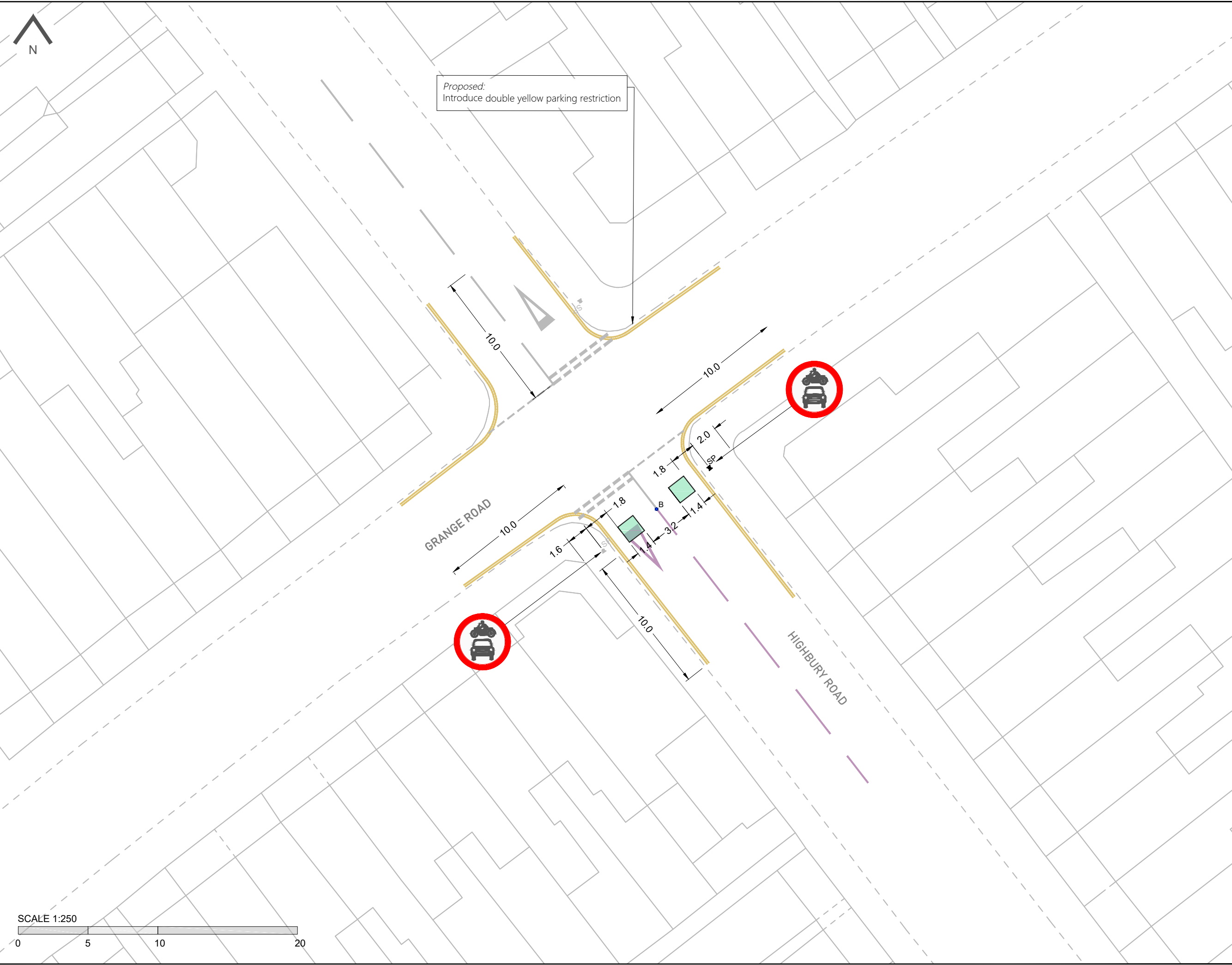
These drawings have been produced with reference to the CDM Regulations 2015. Please note that these are pre-construction phase drawings and should be subject to further design risk management as required in accordance with Regulation 9.

Notes

- 1. All measurements in metres unless otherwise stated.
- 2. Layout based on OS base mapping.
- 3. Planters to be heavy duty timber with drainage clearance and fixed to carriageway.
- 4. This drawing is for technical approvals and are not to be used for construction purposes and it is the responsibility of the client and contractor to identify risks associated with the construction stage and to design appropriate measures to mitigate.
- 5. Fold down bollard with padlock to enable emergency vehicle access and match day access if required. Specification - CIS Type 194/153 Folding Coffin Box Bollard.
- 6. 75mm yellow line marking.

Key

- Proposed Footway Resurfacing
- Proposed Keybloc Grey
- Proposed Buff Surface Dressing
- Proposed Planter
- Remove road surface
- Proposed Carriageway Resurfacing
- Proposed Asphalt Table
- Proposed Kerb
- Proposed Dropped Kerb Flush
- Existing Line Marking
- Existing Line Marking Removed
- Proposed White Line Marking
- Proposed Yellow Line Marking
- Existing / Proposed Tree
- Existing / Proposed Lamp Column
- Existing / Proposed Sign Post
- Existing / Proposed Bollard
- Proposed Fold-down Bollard
- Existing Street Furniture Removed
- Existing / Proposed Gully



Proposed:
Introduce double yellow parking restriction

Rev	Date	Description	Drawn	Checked
A	04/09/20	Annotations added	JMC	JMQ

The Aquarium
King Street
Reading
RG1 2AN
www.pja.co.uk



Project
King's Heath Low Traffic Neighbourhoods

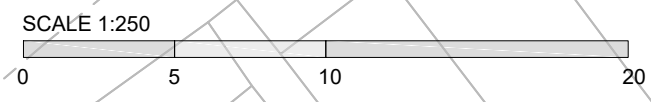
Drawing
Highbury Road Modal Filter
LTN 1
Concept Design

Client
Birmingham City Council

Drawing No.
04965-PM-KH-C-01-06

Status	Date	Revision
For Discussion	13/08/2020	A
Designed	JMC	JMQ
Checked	JMC	JMQ
Approved	JMC	JMQ

Ordnance Survey (c) 2020. All rights reserved. Licence number xxxxxxxxx





These drawings have been produced with reference to the CDM Regulations 2015. Please note that these are pre-construction phase drawings and should be subject to further design risk management as required in accordance with Regulation 9.

Copyright Phil Jones Associates Ltd / PJA Civil Engineering Ltd

Notes

1. All measurements in metres unless otherwise stated.
2. Planters to be heavy duty timber with drainage clearance as shown in the below example.
3. Fold down bollards with padlock to enable emergency vehicle access and match day access if required. Specification - CIS Type 194/153 Folding Coffin Box Bollard
4. 75mm yellow line marking
5. This drawing is for technical approvals and are not to be used for construction purposes and it is the responsibility of the client and contractor to identify risks associated with the construction stage and to design appropriate measures to mitigate.

Key

- Proposed Footway Resurfacing
- Proposed Keybloc Grey
- Proposed Buff Surface Dressing
- Proposed Planter
- Remove road surface
- Proposed Carriageway Resurfacing
- Proposed Asphalt Table
- Proposed Kerb
- Proposed Dropped Kerb Flush
- Existing Line Marking
- Existing Line Marking Removed
- Proposed White Line Marking
- Proposed Yellow Line Marking
- Existing / Proposed Tree
- Existing / Proposed Lamp Column
- Existing / Proposed Sign Post
- Existing / Proposed Bollard
- Proposed Fold-down Bollard
- Existing Street Furniture Removed
- Existing / Proposed Gully

Rev	Date	Description	Drawn	Checked
A	04/09/20	Annotations added	JMC	JMQ

The Aquarium
King Street
Reading
RG1 2AN
www.pja.co.uk



Project
King's Heath Low Traffic Neighbourhoods

Drawing
Poplar Road Modal Filter
LTN 2

Client
Birmingham City Council

Drawing No.
04965-PM-KH-C-02-01

Status	Date	Revision
For Discussion Only	23/07/20	A

Scale at 1:200 Designed: JMC Checked: JMQ Approved: JMQ

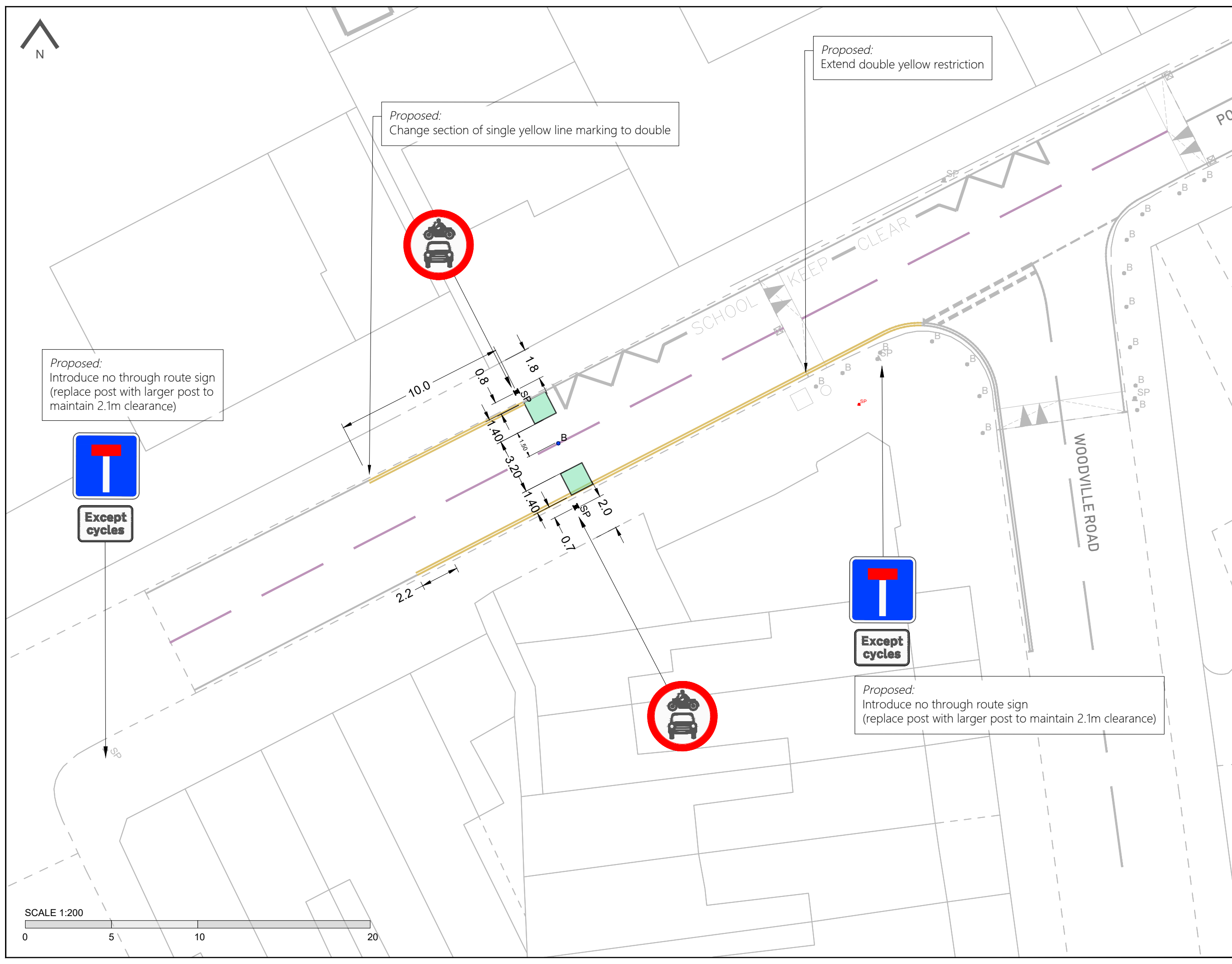
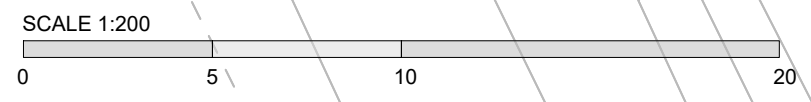


Ordnance Survey (c) 2020. All rights reserved. Licence number xxxxxxxxx

Proposed:
Extend double yellow restriction

Proposed:
Change section of single yellow line marking to double

Proposed:
Introduce no through route sign
(replace post with larger post to maintain 2.1m clearance)

Proposed:
Introduce no through route sign
(replace post with larger post to maintain 2.1m clearance)



These drawings have been produced with reference to the CDM Regulations 2015. Please note that these are pre-construction phase drawings and should be subject to further design risk management as required in accordance with Regulation 9.

- Notes**
- All measurements in metres unless otherwise stated.
 - Layout based on OS base mapping.
 - Planters to be heavy duty timber with drainage clearance and fixed to carriageway.
 - This drawing is for technical approvals and are not to be used for construction purposes and it is the responsibility of the client and contractor to identify risks associated with the construction stage and to design appropriate measures to mitigate.
 - Fold down bollard with padlock to enable emergency vehicle access and match day access if required. Specification - CIS Type 194/153 Folding Coffin Box Bollard.
 - 75mm yellow line marking.

- Key**
- Proposed Footway Resurfacing
 - Proposed Keybloc Grey
 - Proposed Buff Surface Dressing
 - Proposed Planter
 - Remove road surface
 - Proposed Carriageway Resurfacing
 - Proposed Asphalt Table
 - Proposed Kerb
 - Proposed Dropped Kerb Flush
 - Existing Line Marking
 - Existing Line Marking Removed
 - Proposed White Line Marking
 - Proposed Yellow Line Marking
 - Existing / Proposed Tree
 - Existing / Proposed Lamp Column
 - Existing / Proposed Sign Post
 - Existing / Proposed Bollard
 - Proposed Fold-down Bollard
 - Existing Street Furniture Removed
 - Existing / Proposed Gully

Rev	Date	Description	Drawn	Checked
A	04/09/20	Annotations added	JMC	JMQ

The Aquarium
King Street
Reading
RG1 2AN
www.pja.co.uk



Project
King's Heath Low Traffic Neighbourhoods

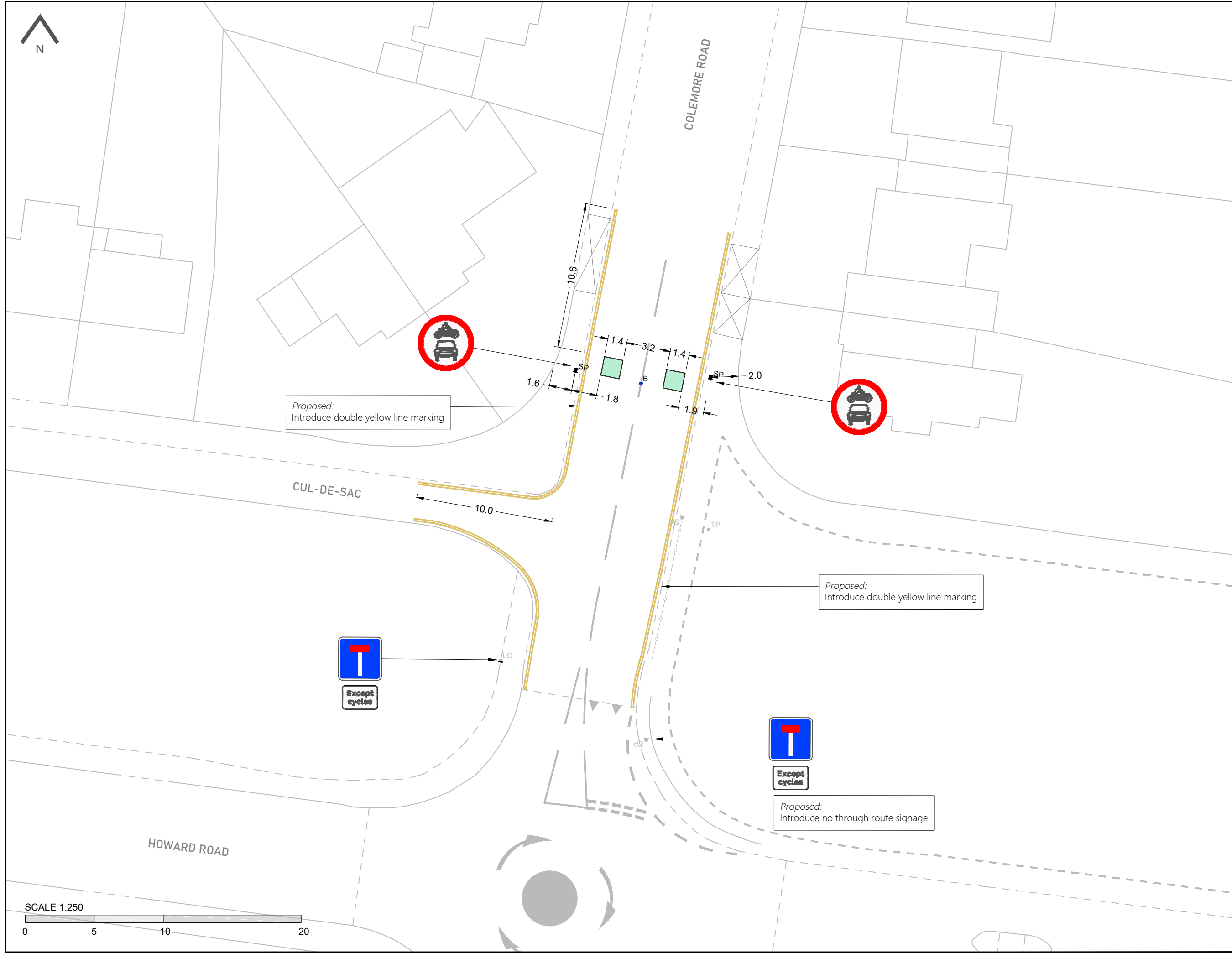
Drawing
Colemore Road Modal Filter
LTN 4
Concept Design

Client
Birmingham City Council

Drawing No.
04965-PM-KH-C-04-01

Status	Date	Revision
For Discussion	23/07/20	A
Scale at 1:250	Designed: JMC	Checked: JMQ
	Approved: JMQ	

Ordnance Survey (c) 2020. All rights reserved. Licence number xxxxxxxx



These drawings have been produced with reference to the CDM Regulations 2015. Please note that these are pre-construction phase drawings and should be subject to further design risk management as required in accordance with Regulation 9.

- Notes**
- All measurements in metres unless otherwise stated.
 - Layout based on OS base mapping.
 - Planters to be heavy duty timber with drainage clearance and fixed to carriageway.
 - This drawing is for technical approvals and are not to be used for construction purposes and it is the responsibility of the client and contractor to identify risks associated with the construction stage and to design appropriate measures to mitigate.
 - Fold down bollard with padlock to enable emergency vehicle access and match day access if required. Specification - CIS Type 194/153 Folding Coffin Box Bollard
 - 75mm yellow line marking

- Key**
- Proposed Footway Resurfacing
 - Proposed Keybloc Grey
 - Proposed Buff Surface Dressing
 - Proposed Planter
 - Remove road surface
 - Proposed Carriageway Resurfacing
 - Proposed Asphalt Table
 - Proposed Kerb
 - Proposed Dropped Kerb Flush
 - Existing Line Marking
 - Existing Line Marking Removed
 - Proposed White Line Marking
 - Proposed Yellow Line Marking
 - Existing / Proposed Tree
 - Existing / Proposed Lamp Column
 - Existing / Proposed Sign Post
 - Existing / Proposed Bollard
 - Proposed Fold-down Bollard
 - Existing Street Furniture Removed
 - Existing / Proposed Gully



Rev	Date	Description	Drawn	Checked
A	04/09/20	Annotations added	JMC	JMQ

The Aquarium
King Street
Reading
RG1 2AN
www.pja.co.uk



Project
King's Heath Low Traffic Neighbourhoods

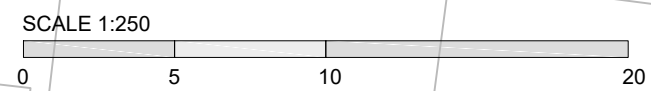
Drawing
Hazelhurst Road Modal Filter
LTN 4
Concept Design

Client
Birmingham City Council

Drawing No.
04965-PM-KH-C-04-02

Status	Date	Revision
For Discussion	23/07/20	A
Scale at 1:250	Designed: JMC	Checked: JMC
	Approved: JMC	

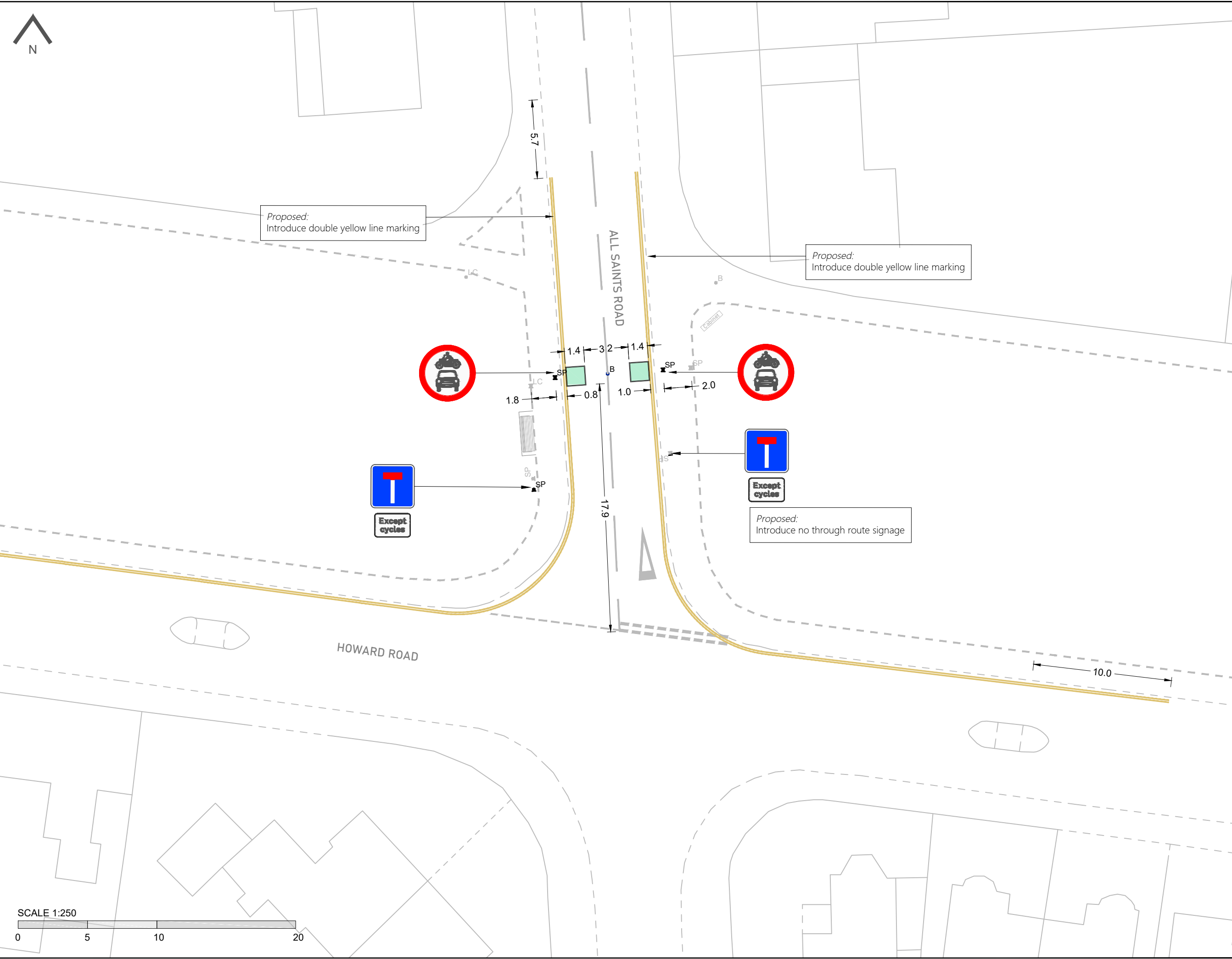
Ordnance Survey (c) 2020. All rights reserved. Licence number xxxxxxxx



These drawings have been produced with reference to the CDM Regulations 2015. Please note that these are pre-construction phase drawings and should be subject to further design risk management as required in accordance with Regulation 9.

- Notes**
- All measurements in metres unless otherwise stated.
 - Layout based on OS base mapping.
 - Planters to be heavy duty timber with drainage clearance and fixed to carriageway.
 - This drawing is for technical approvals and are not to be used for construction purposes and it is the responsibility of the client and contractor to identify risks associated with the construction stage and to design appropriate measures to mitigate.
 - Fold down bollard with padlock to enable emergency vehicle access and match day access if required. Specification - CIS Type 194/153 Folding Coffin Box Bollard
 - 75mm yellow line marking

- Key**
- Proposed Footway Resurfacing
 - Proposed Keybloc Grey
 - Proposed Buff Surface Dressing
 - Proposed Planter
 - Remove road surface
 - Proposed Carriageway Resurfacing
 - Proposed Asphalt Table
 - Proposed Kerb
 - Proposed Dropped Kerb Flush
 - Existing Line Marking
 - Existing Line Marking Removed
 - Proposed White Line Marking
 - Proposed Yellow Line Marking
 - Existing / Proposed Tree
 - Existing / Proposed Lamp Column
 - Existing / Proposed Sign Post
 - Existing / Proposed Bollard
 - Proposed Fold-down Bollard
 - Existing Street Furniture Removed
 - Existing / Proposed Gully



Rev	Date	Description	Drawn	Checked
A	04/09/20	Annotations added	JMC	JMQ

The Aquarium
King Street
Reading
RG1 2AN
www.pja.co.uk



Project
King's Heath Low Traffic Neighbourhoods

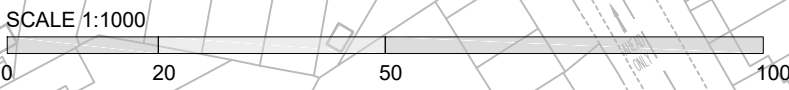
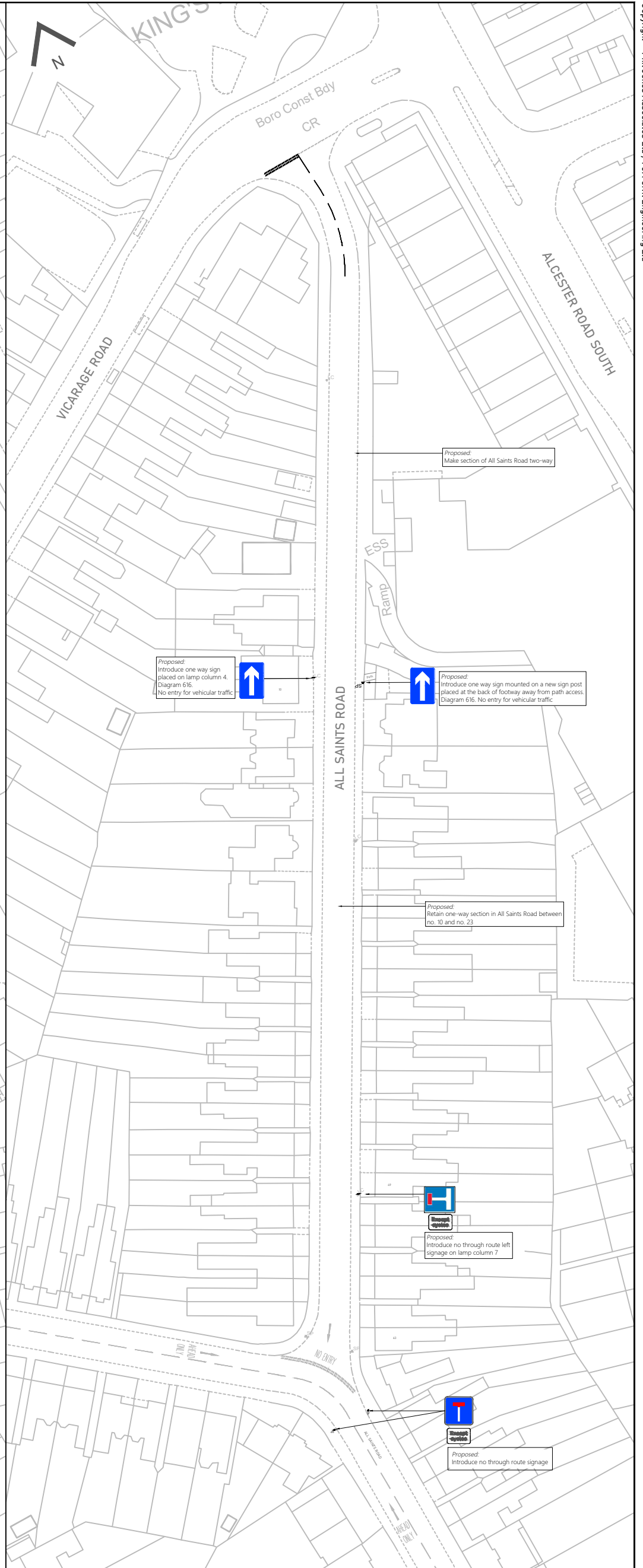
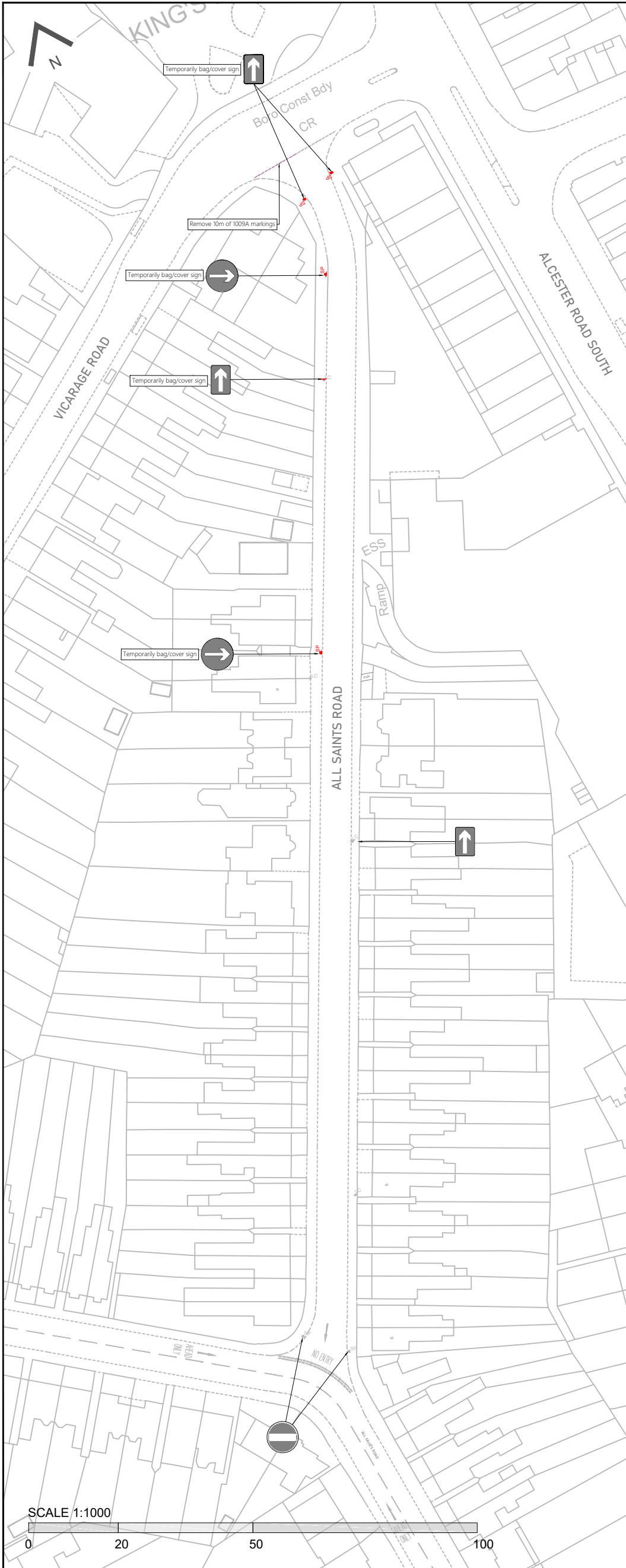
Drawing
All Saints Road Modal Filter
LTN 4
Concept Design

Client
Birmingham City Council

Drawing No.
04965-PM-KH-C-04-03

Status	Date	Revision
For Discussion	23/07/20	A
Designed		
Checked		
Approved		

Ordnance Survey (c) 2020. All rights reserved. Licence number xxxxxxxx



Key	
	Proposed Footway Resurfacing
	Proposed Keybloc Grey
	Proposed Buff Surface Dressing
	Proposed Planter
	Remove road surface
	Proposed Carriageway Resurfacing
	Proposed Asphalt Table
	Proposed Kerb
	Proposed Dropped Kerb Flush
	Existing Line Marking
	Existing Line Marking Removed
	Proposed White Line Marking
	Proposed Yellow Line Marking
	Existing / Proposed Tree
	Existing / Proposed Lamp Column
	Existing / Proposed Sign Post
	Existing / Proposed Bollard
	Proposed Fold-down Bollard
	Existing Street Furniture Removed
	Existing / Proposed Gully

These drawings have been produced with reference to the CDM Regulations 2015. Please note that these are pre-construction phase drawings and should be subject to further design risk management as required in accordance with Regulation 9.

Notes

- All measurements in metres unless otherwise stated.
- Layout based on OS base mapping.
- This drawing is for technical approvals and are not to be used for construction purposes and it is the responsibility of the client and contractor to identify risks associated with the construction stage and to design appropriate measures to mitigate.

Rev	Date	Description	Drawn	Checked
B	14/10/20	One-way partially reintroduced	JMC	JMQ
A	04/09/20	Layout updated	JMC	JMQ

The Aquarium, King Street,
Reading, RG1 2AN
www.pja.co.uk

Project
King's Heath LTN

Drawing
All Saints Road Two-way
LTN4
Concept Design

Client
Birmingham City Council

Drawing No.	Revision	Status	Date
04965-PM-KH-C-04-04	B	For Discussion	10/08/2020
Scale at A3	Designed	Checked	Approved
1:1000	JMC	BC	JMQ

Ordnance Survey (c) 2020. All rights reserved. Licence number xxxxxxxxx