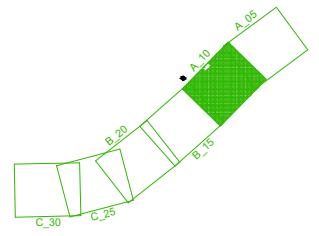
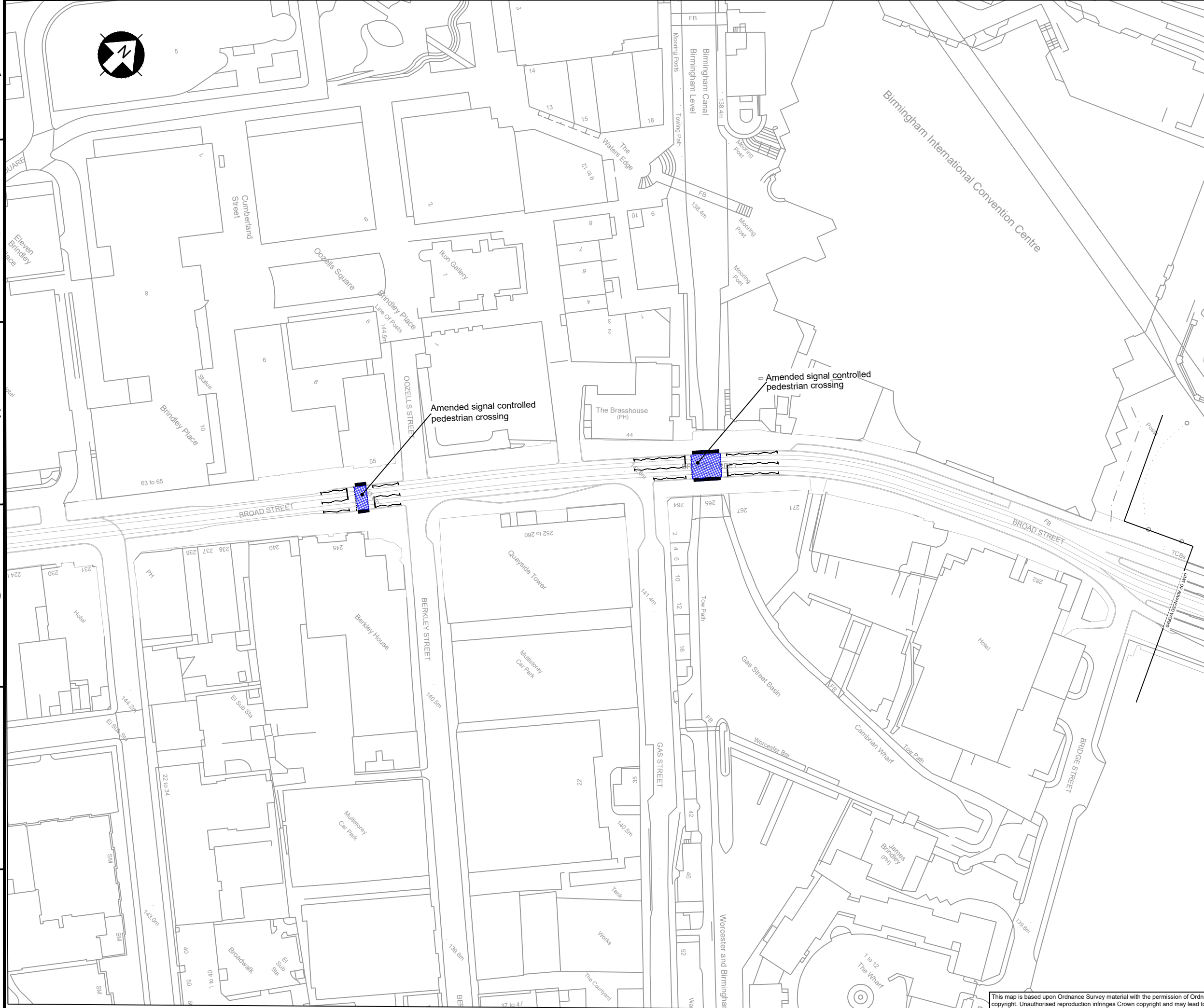
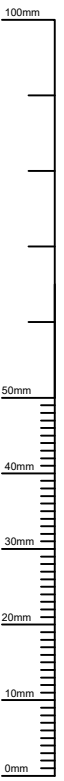




C:\pwworkdir\mma-pw\reza.nezhad\dms50926\EDG-D02-TRO-A_10-DR-HW-0005.dwg



DATE	REV.	REVISIONS	DRN	PM



1 LANCASTER CIRCUS
BIRMINGHAM B2 2JE

SCHEME
Metro Edgbaston Extension

DRAWING
BIRMINGHAM CITY COUNCIL
(EDGBASTON)
PEDESTRIAN CROSSING PLAN

PLAN NO. 1 OF 3

EFFECTIVE DATE: **/**/202*

DRAWN	DESIGNER	PM	REVISION
JT	JT	MW	-

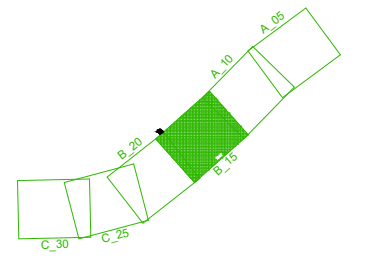
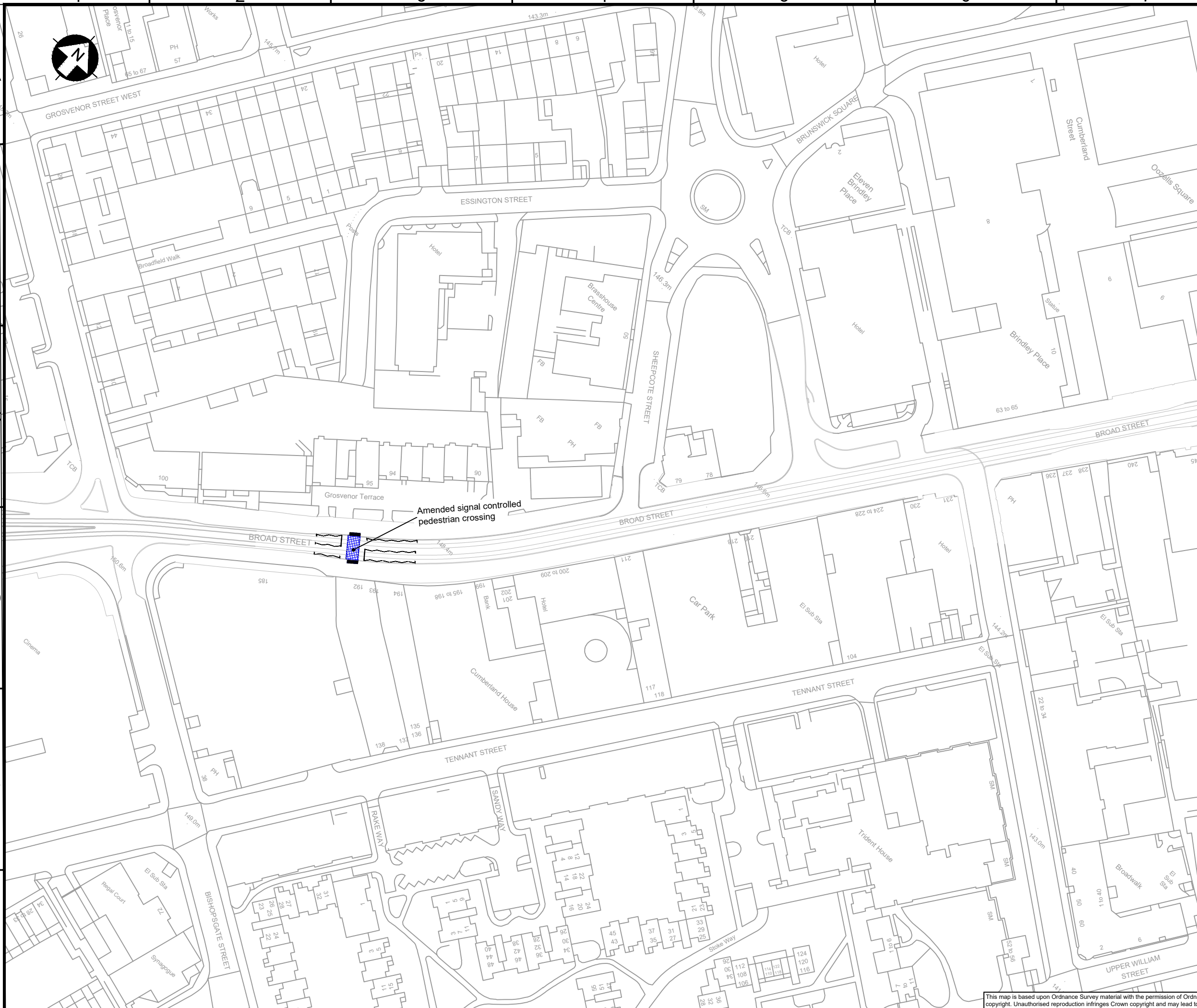
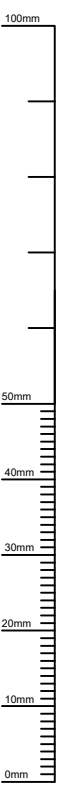
DRAWING STATUS	SCALE
GENERAL	1:1250

DWG. No

EDG-D02-TRO-A_10-DR-HW-0005

This map is based upon Ordnance Survey material with the permission of Ordnance Survey on behalf of the Controller of Her Majesty's Stationery Office Crown copyright. Unauthorised reproduction infringes Crown copyright and may lead to prosecution or civil proceedings. B.C.C. Licence No 100021326 Date 2014.

C:\pwworkdir\mma-pw\reza.nezhad\dms50926\EDG-D02-TRO-B_15-DR-HW-0005.dwg



DATE	REV.	REVISIONS	DRN	PM



1 LANCASTER CIRCUS
BIRMINGHAM B2 2JE

SCHEME
Metro Edgbaston Extension

DRAWING
BIRMINGHAM CITY COUNCIL
(EDGBASTON)
PEDESTRIAN CROSSING PLAN

PLAN NO. 2 OF 3

EFFECTIVE DATE: **/**/202*

DRAWN	DESIGNER	PM	REVISION
JT	JT	MW	-

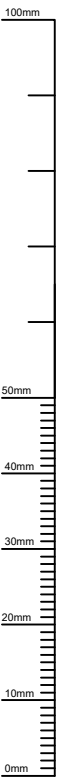
DRAWING STATUS	SCALE
GENERAL	1:1250

DWG. No

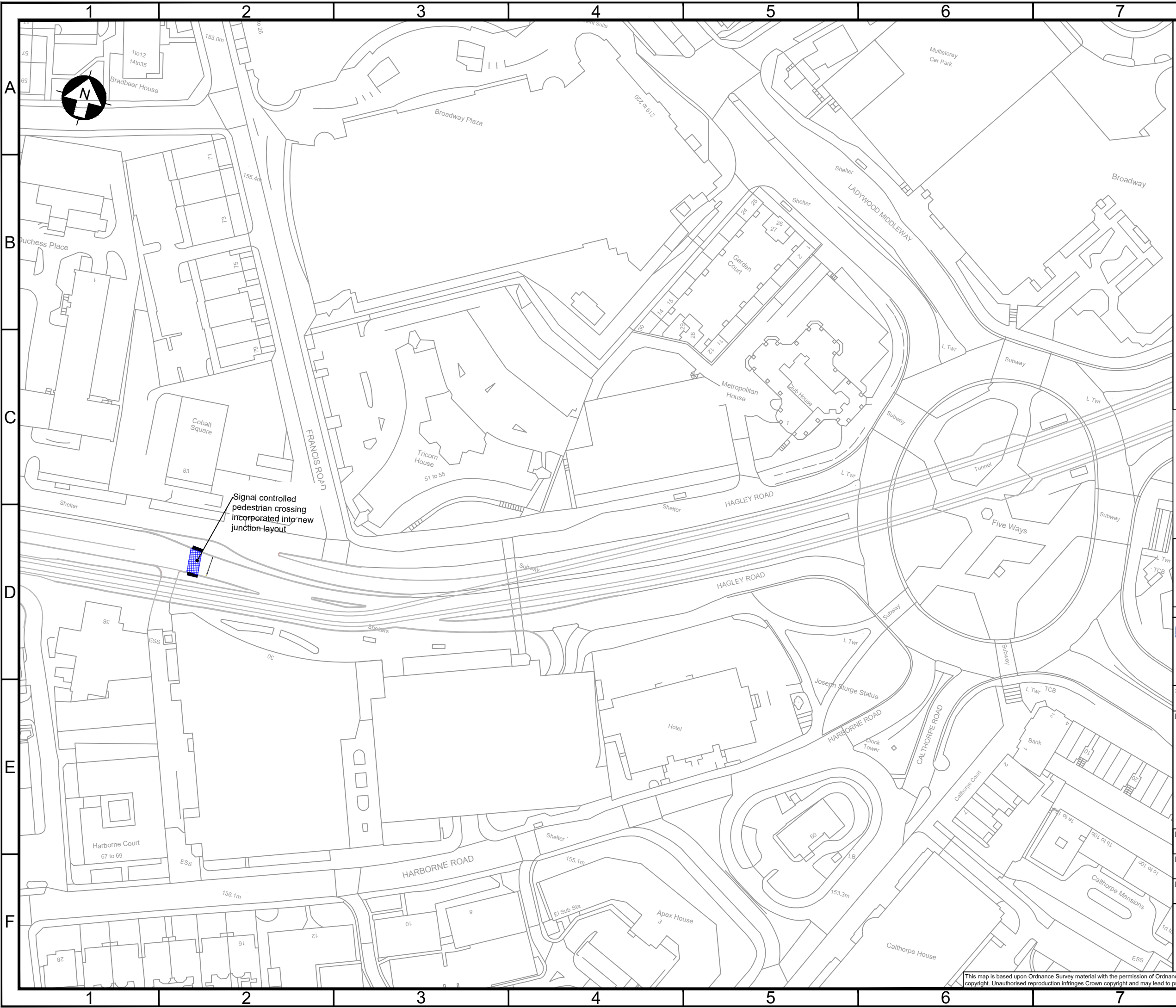
EDG-D02-TRO-B_15-DR-HW-0001

This map is based upon Ordnance Survey material with the permission of Ordnance Survey on behalf of the Controller of Her Majesty's Stationery Office Crown copyright. Unauthorised reproduction infringes Crown copyright and may lead to prosecution or civil proceedings. B.C.C. Licence No 100021326 Date 2014.

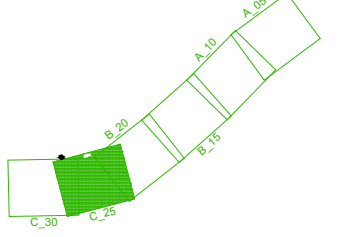
C:\pwworkdir\mma-pw\reza.nezhad\dms50926\EDG-D02-TRO-C_25-DR-HW-0005.dwg



A3



Signal controlled pedestrian crossing incorporated into new junction layout



DATE	REV.	REVISIONS	DRN	PM



1 LANCASTER CIRCUS
BIRMINGHAM B2 2JE

SCHEME
Metro Edgbaston Extension

DRAWING
BIRMINGHAM CITY COUNCIL
(EDGBASTON)
PEDESTRIAN CROSSING PLAN

PLAN NO. 3 OF 3
EFFECTIVE DATE: **/**/202*

DRAWN	DESIGNER	PM	REVISION
JT	JT	MW	-

DRAWING STATUS
GENERAL

DWG. No
EDG-D02-TRO-C_25-DR-HW-0005

SCALE
1:1250

This map is based upon Ordnance Survey material with the permission of Ordnance Survey on behalf of the Controller of Her Majesty's Stationery Office Crown copyright. Unauthorised reproduction infringes Crown copyright and may lead to prosecution or civil proceedings. B.C.C. Licence No 100021326 Date 2014.