

C:\pwworkdir\mma-pw\reza.nezhad\dwgs\50926\EDG-D02-TRO-A_10-DR-HW-0003.dwg

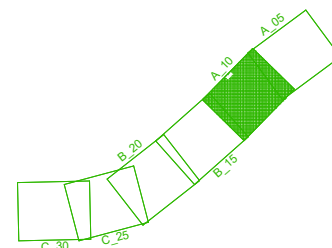


Bus Lane with exception for taxis and trams

Bus Lane with exception for taxis, trams and cycles

Bus Only Road with exception for taxis and trams

- KEY**
- BUS LANE - WITH NOTED EXCEPTIONS
 - BUS ONLY ROAD - WITH NOTED EXCEPTIONS
 - TRAM LANE - WITH NOTED EXCEPTIONS
 - TRAM ONLY ROAD - WITH NOTED EXCEPTIONS



DATE	REV.	REVISIONS	DRN	PM



1 LANCASTER CIRCUS
BIRMINGHAM B2 2JE

SCHEME
EDGBASTON

DRAWING
(BIRMINGHAM CITY COUNCIL
(RESERVED BUS LANES & BUS ONLY
ROADS ETC)
(VARIOUS ROADS BIRMINGHAM) ORDER
2013) (0748 VARIATION) (NO.**)
202*
PLAN NO. 2 OF 6
EFFECTIVE DATE: ***/**/202*

DRAWN	DESIGNER	PM	REVISION
JT	JT	MW	A

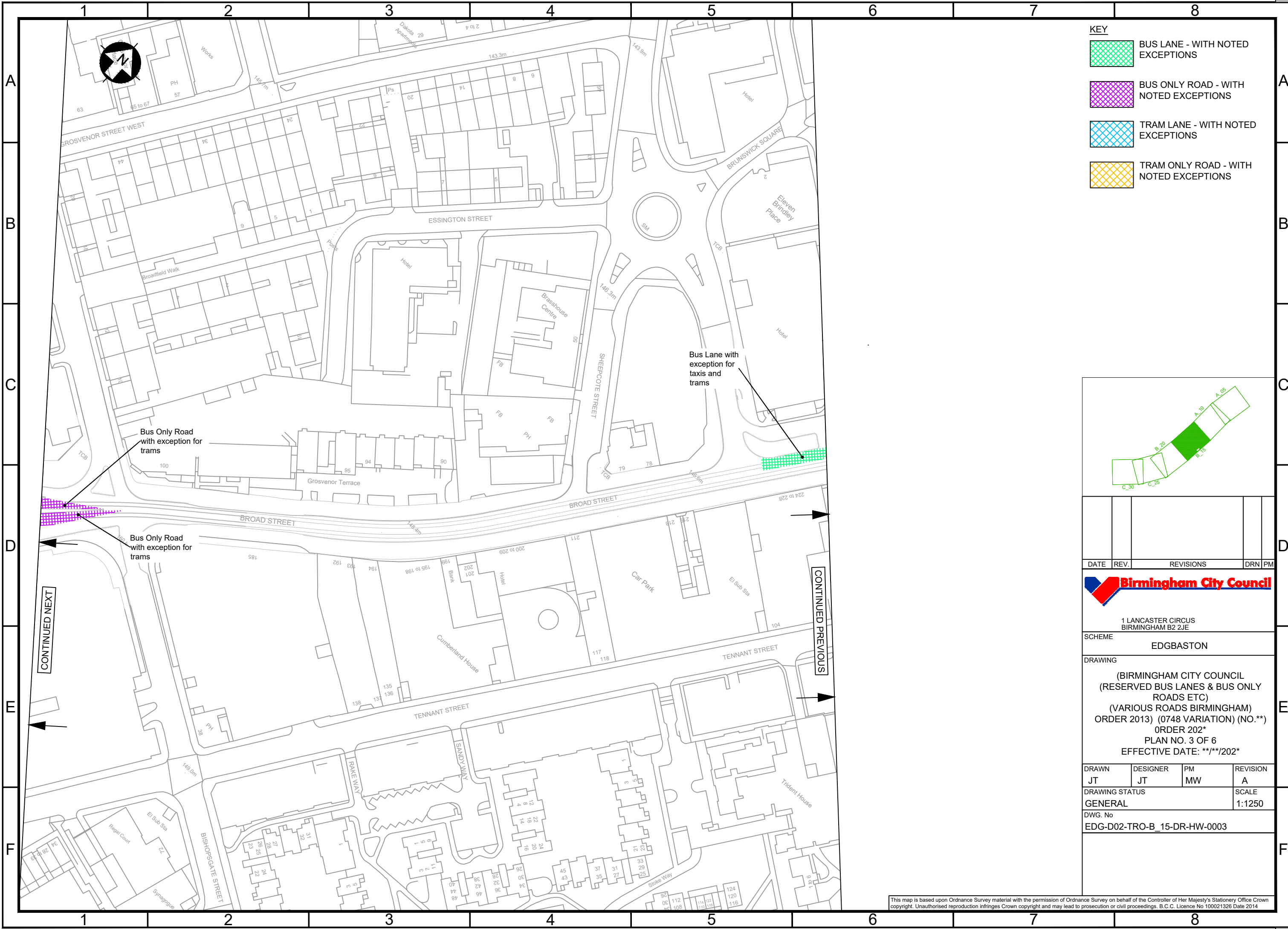
DRAWING STATUS	SCALE
GENERAL	1:1250

DWG. No
EDG-D02-TRO-A_10-DR-HW-0003

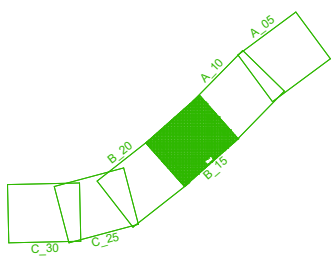
C:\pwworkdir\mma-pw\reza.nezhad\dms50926\EDG-D02-TRO-B_15-DR-HW-0003.dwg



A3



- KEY**
- BUS LANE - WITH NOTED EXCEPTIONS
 - BUS ONLY ROAD - WITH NOTED EXCEPTIONS
 - TRAM LANE - WITH NOTED EXCEPTIONS
 - TRAM ONLY ROAD - WITH NOTED EXCEPTIONS



DATE	REV.	REVISIONS	DRN	PM
------	------	-----------	-----	----



1 LANCASTER CIRCUS
BIRMINGHAM B2 2JE

SCHEME
EDGBASTON

DRAWING
(BIRMINGHAM CITY COUNCIL
(RESERVED BUS LANES & BUS ONLY
ROADS ETC)
(VARIOUS ROADS BIRMINGHAM)
ORDER 2013) (0748 VARIATION) (NO.**)
ORDER 202*
PLAN NO. 3 OF 6
EFFECTIVE DATE: **/**/202*

DRAWN	DESIGNER	PM	REVISION
JT	JT	MW	A

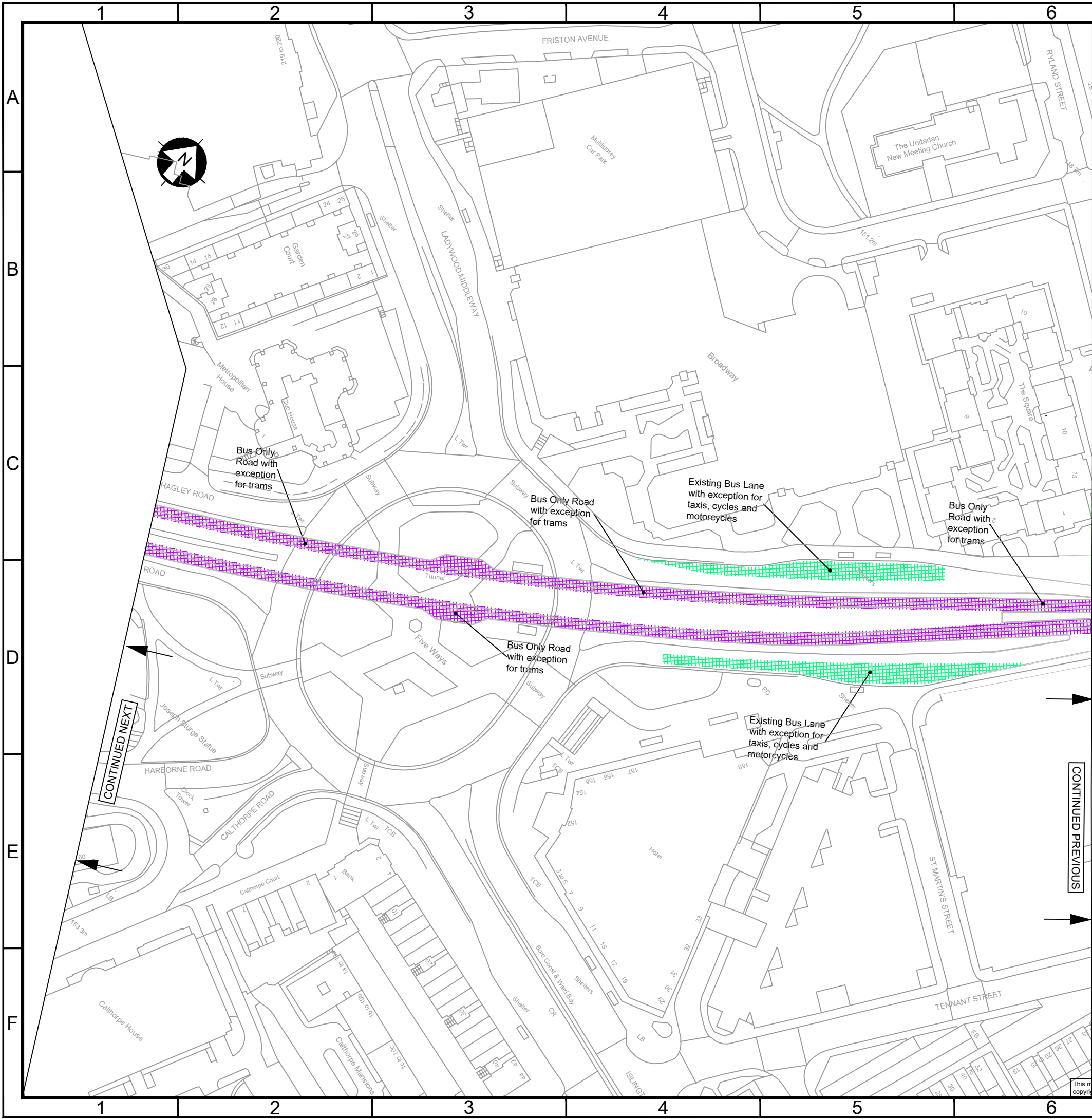
DRAWING STATUS	SCALE
GENERAL	1:1250

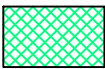



DWG. No
EDG-D02-TRO-B_15-DR-HW-0003

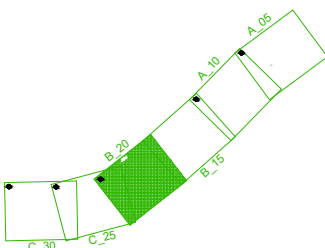
This map is based upon Ordnance Survey material with the permission of Ordnance Survey on behalf of the Controller of Her Majesty's Stationery Office Crown copyright. Unauthorised reproduction infringes Crown copyright and may lead to prosecution or civil proceedings. B.C.C. Licence No 100021326 Date 2014.

C:\pwworkdir\mma-pw\reza.nezhad\dms50926\EDG-D02-TRO-B_20-DR-HW-0003.dwg

A3



- KEY**
-  BUS LANE - WITH NOTED EXCEPTIONS
 -  BUS ONLY ROAD - WITH NOTED EXCEPTIONS
 -  TRAM LANE - WITH NOTED EXCEPTIONS
 -  TRAM ONLY ROAD - WITH NOTED EXCEPTIONS



DATE	REV.	REVISIONS	DRN	PM



1 LANCASTER CIRCUS
BIRMINGHAM B2 2JE

SCHEME
EDGBASTON

DRAWING
(BIRMINGHAM CITY COUNCIL (RESERVED
BUS LANES & BUS ONLY ROADS ETC)
(VARIOUS ROADS BIRMINGHAM) ORDER
2013) (0748 VARIATION) (NO.**)
202*
PLAN NO. 4 OF 6
EFFECTIVE DATE: **/**/202*

DRAWN	DESIGNER	PM	REVISION
JT	JT	MW	A

DRAWING STATUS	SCALE
GENERAL	1:1250

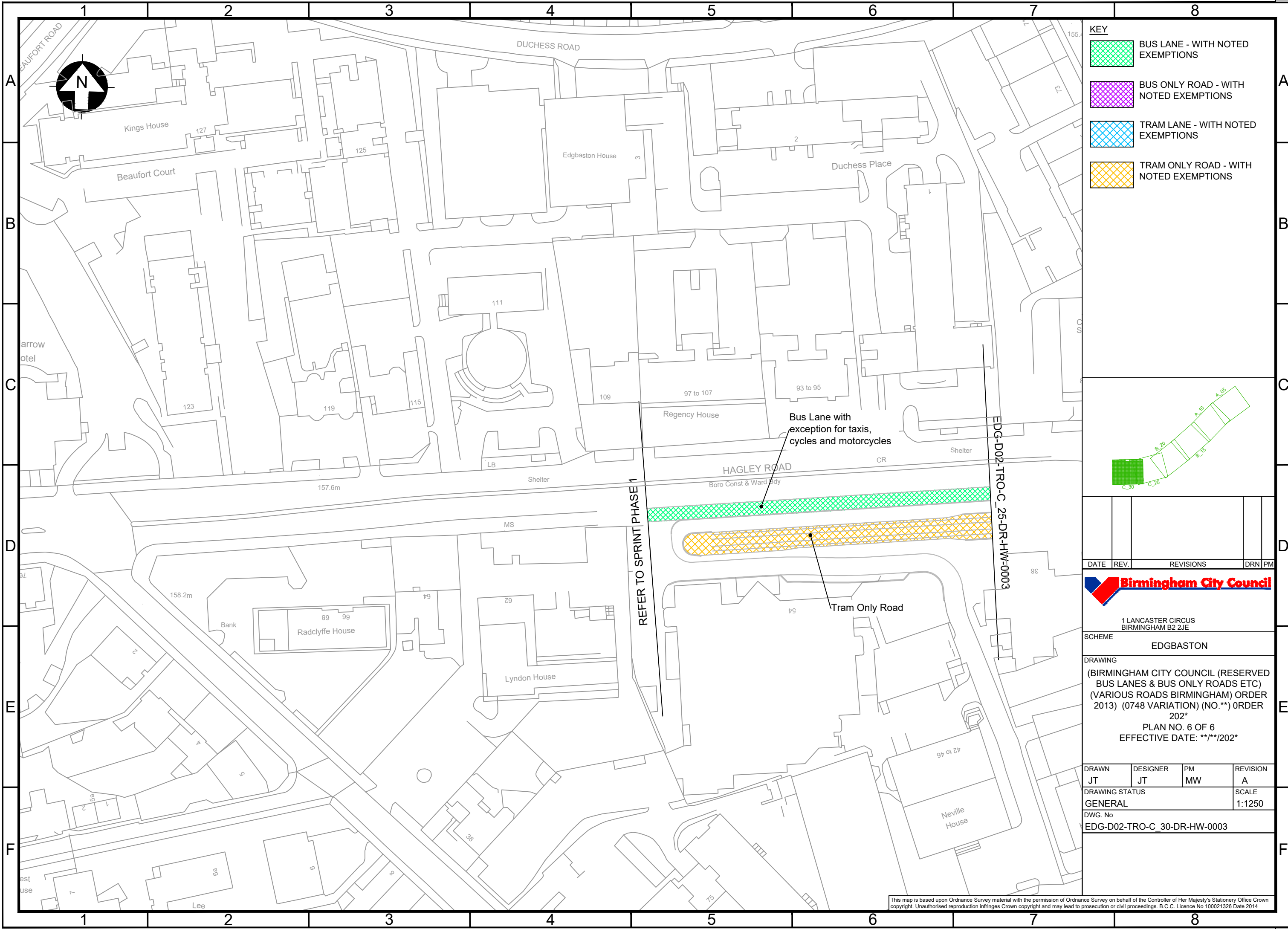
DWG. No
EDG-D02-TRO-B_20-DR-HW-0003

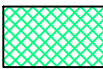


This map is based upon Ordnance Survey material with the permission of Ordnance Survey on behalf of the Controller of Her Majesty's Stationery Office Crown copyright. Unauthorised reproduction infringes Crown copyright and may lead to prosecution or civil proceedings. B.C.C. Licence No 100021326 Date 2014.

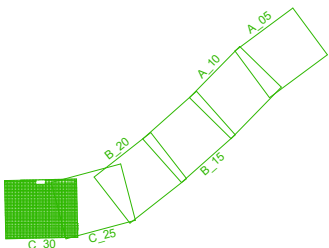
C:\pwworkdir\mma-pw\reza.nezhad\dwms50926\EDG-D02-TRO-C_30-DR-HW-0003.dwg

100mm
50mm
40mm
30mm
20mm
10mm
0mm

A3



- KEY**
-  BUS LANE - WITH NOTED EXEMPTIONS
 -  BUS ONLY ROAD - WITH NOTED EXEMPTIONS
 -  TRAM LANE - WITH NOTED EXEMPTIONS
 -  TRAM ONLY ROAD - WITH NOTED EXEMPTIONS



DATE	REV.	REVISIONS	DRN	PM



1 LANCASTER CIRCUS
BIRMINGHAM B2 2JE

SCHEME
EDGBASTON

DRAWING
(BIRMINGHAM CITY COUNCIL (RESERVED
BUS LANES & BUS ONLY ROADS ETC)
(VARIOUS ROADS BIRMINGHAM) ORDER
2013) (0748 VARIATION) (NO.***) ORDER
202*
PLAN NO. 6 OF 6
EFFECTIVE DATE: ***/**/202*

DRAWN	DESIGNER	PM	REVISION
JT	JT	MW	A

DRAWING STATUS	SCALE
GENERAL	1:1250

DWG. No
EDG-D02-TRO-C_30-DR-HW-0003

This map is based upon Ordnance Survey material with the permission of Ordnance Survey on behalf of the Controller of Her Majesty's Stationery Office Crown copyright. Unauthorised reproduction infringes Crown copyright and may lead to prosecution or civil proceedings. B.C.C. Licence No 100021326 Date 2014.