


BIRMINGHAM CITY COUNCIL
(ERDINGTON)
(TRAFFIC REGULATION) ORDER 20**

This map is based upon Ordnance Survey material with the permission of Ordnance Survey on behalf of the Controller of Her Majesty's Stationery Office Crown copyright. Unauthorised reproduction may lead to prosecution or civil proceedings. B.C.C. Licence No 100021326 Date 2017



FS 506677


SCHEME


**BIRMINGHAM CITY COUNCIL
(ERDINGTON)
(TRAFFIC REGULATION) ORDER 20****

DRAWING


Effective Date:

N Key :-




 Traffic Regulation Order Boundary. Only this Traffic Regulation Order's restrictions are shown.

| | | | | | |
|------------------|-----|-----------|-------|------|------|
| DATE | REV | REVISIONS | DRN. | DES. | P.M. |
| SCALE | | STATUS | | | |
| 1:1250 | | GENERAL | | | |
| P.M. | | DESIGNER | DRAWN | | |
| DRAWING NO. | | DAM | | RS | |
| CA-02229_S1_5010 | | | | REV. | |
| | | | | -- | |
| A3 SHEET | | | | | |

This map is based upon Ordnance Survey material with the permission of Ordnance Survey on behalf of the Controller of Her Majesty's Stationery Office Crown copyright. Unauthorised reproduction may lead to prosecution or civil proceedings. B.C.C. Licence No 100021326 Date 2017



FS 506677


SCHEME


**BIRMINGHAM CITY COUNCIL
(ERDINGTON)
(TRAFFIC REGULATION) ORDER 20****

DRAWING

Effective Date:

N Key :-



 Traffic Regulation Order Boundary. Only this Traffic Regulation Order's restrictions are shown.

| | | | | | |
|------------------|----------|-----------|------|------|------|
| DATE | REV | REVISIONS | DRN. | DES. | P.M. |
| SCALE | | STATUS | | | |
| 1:1250 | | GENERAL | | | |
| P.M. | DESIGNER | DRAWN | | RS | |
| DRAWING NO | | REV. | | -- | |
| CA-02229 S1_5011 | | | | | |
| A3 SHEET | | | | | |