



This map is based upon Ordnance Survey material with the permission of Ordnance Survey on behalf of the Controller of Her Majesty's Stationery Office Crown copyright. Unauthorised reproduction may lead to prosecution or civil proceedings. B.C.C. Licence No 100021326 Date 2017

FS 506677


SCHEME


**BIRMINGHAM CITY COUNCIL
(ERDINGTON) (CONTROLLED PARKING ZONE)
ORDER 20****

DRAWING

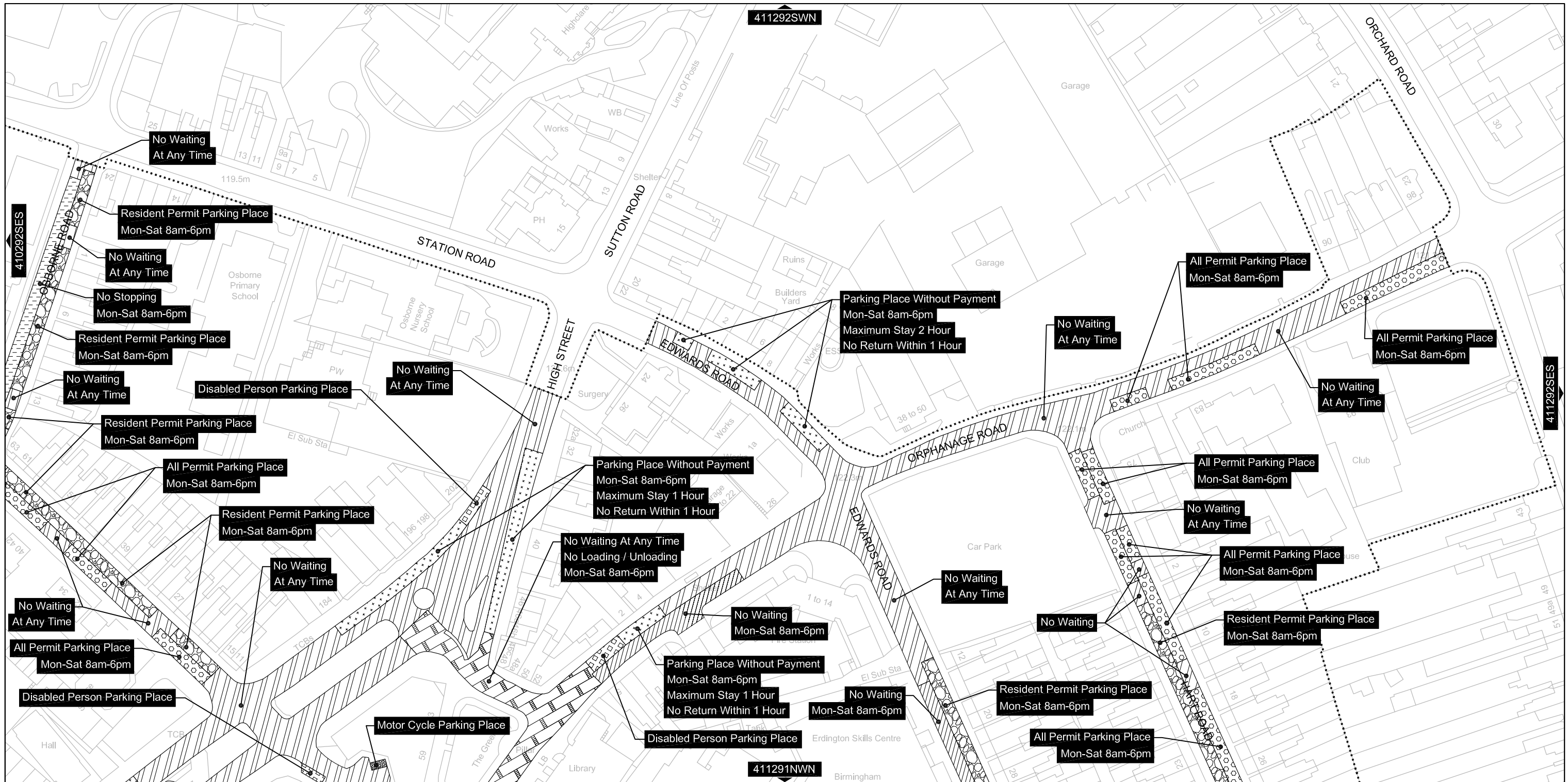
Plan Reference: 410292SES
Effective Date:

N Key :-



 Traffic Regulation Order Boundary. Only this Traffic Regulation Order's restrictions are shown.

DATE	REV	REVISIONS	DRN.	DES.	P.M.
SCALE		STATUS			
1:1250		Tile Ref: 410292SES			
P.M.		DESIGNER		DRAWN	
DRAWING NO		DAM		RS	
CA-02229 S1_5000				REV.	
				--	
A3 SHEET					



Birmingham City Council

This map is based upon Ordnance Survey material with the permission of Ordnance Survey on behalf of the Controller of Her Majesty's Stationery Office Crown copyright. Unauthorised reproduction may lead to prosecution or civil proceedings. B.C.C. Licence No 100021326 Date 2017

FS 506677

SCHEME

**BIRMINGHAM CITY COUNCIL
(ERDINGTON) (CONTROLLED PARKING ZONE)
ORDER 20****

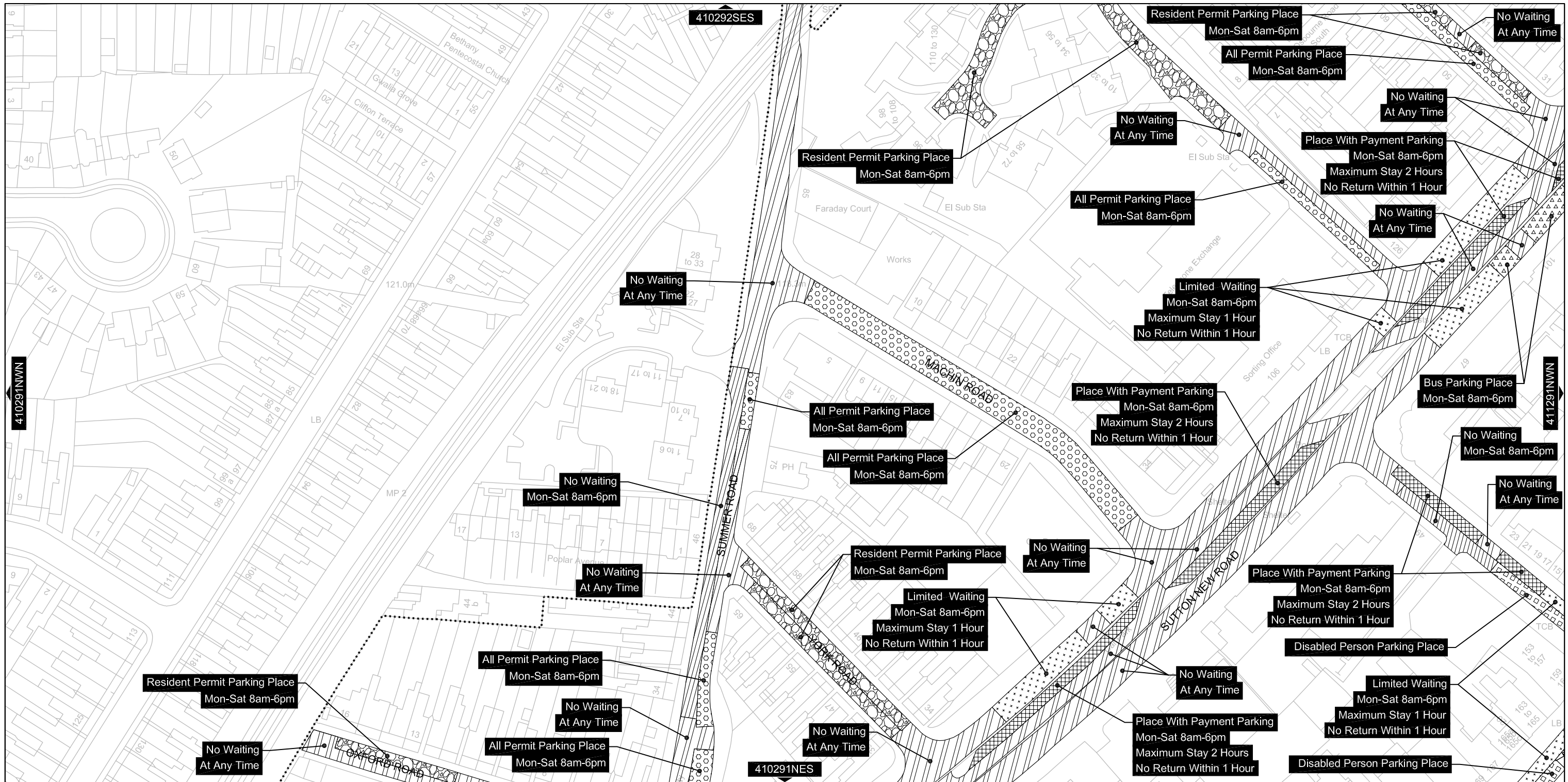
DRAWING

**Plan Reference: 411292SWS
Effective Date:**

Key :-

Traffic Regulation Order Boundary. Only this Traffic Regulation Order's restrictions are shown.

DATE	REV	REVISIONS	DRN.	DES.	P.M.
SCALE		STATUS			
1:1250		Tile Ref: 411292SWS			
P.M.		DESIGNER	DRAWN		
DRAWING NO		REV.			
CA-02229_S1_5001		--			
A3 SHEET					



Birmingham City Council

This map is based upon Ordnance Survey material with the permission of Ordnance Survey on behalf of the Controller of Her Majesty's Stationery Office Crown copyright. Unauthorised reproduction may lead to prosecution or civil proceedings. B.C.C. Licence No 100021326 Date 2017

FS 506677

SCHEME

**BIRMINGHAM CITY COUNCIL
(ERDINGTON)(CONTROLLED PARKING ZONE)
(TRAFFIC REGULATION) ORDER 20****

DRAWING

**Plan Reference: 410291NEN
Effective Date:**

Key :-

Traffic Regulation Order Boundary. Only this Traffic Regulation Order's restrictions are shown.

DATE	REV	REVISIONS	DRN.	DES.	P.M.
SCALE		STATUS			
1:1250		Tile Ref: 410291NEN			
P.M.		DESIGNER		DRAWN	
DRAWING NO		DAM		RS	
CA-02229 S1_5002				REV.	
				--	
A3 SHEET					



Birmingham City Council

This map is based upon Ordnance Survey material with the permission of Ordnance Survey on behalf of the Controller of Her Majesty's Stationery Office Crown copyright. Unauthorised reproduction may lead to prosecution or civil proceedings. B.C.C. Licence No 100021326 Date 2017

FS 506677

SCHEME

**BIRMINGHAM CITY COUNCIL
(ERDINGTON) (CONTROLLED PARKING ZONE)
(TRAFFIC REGULATION) ORDER 20****

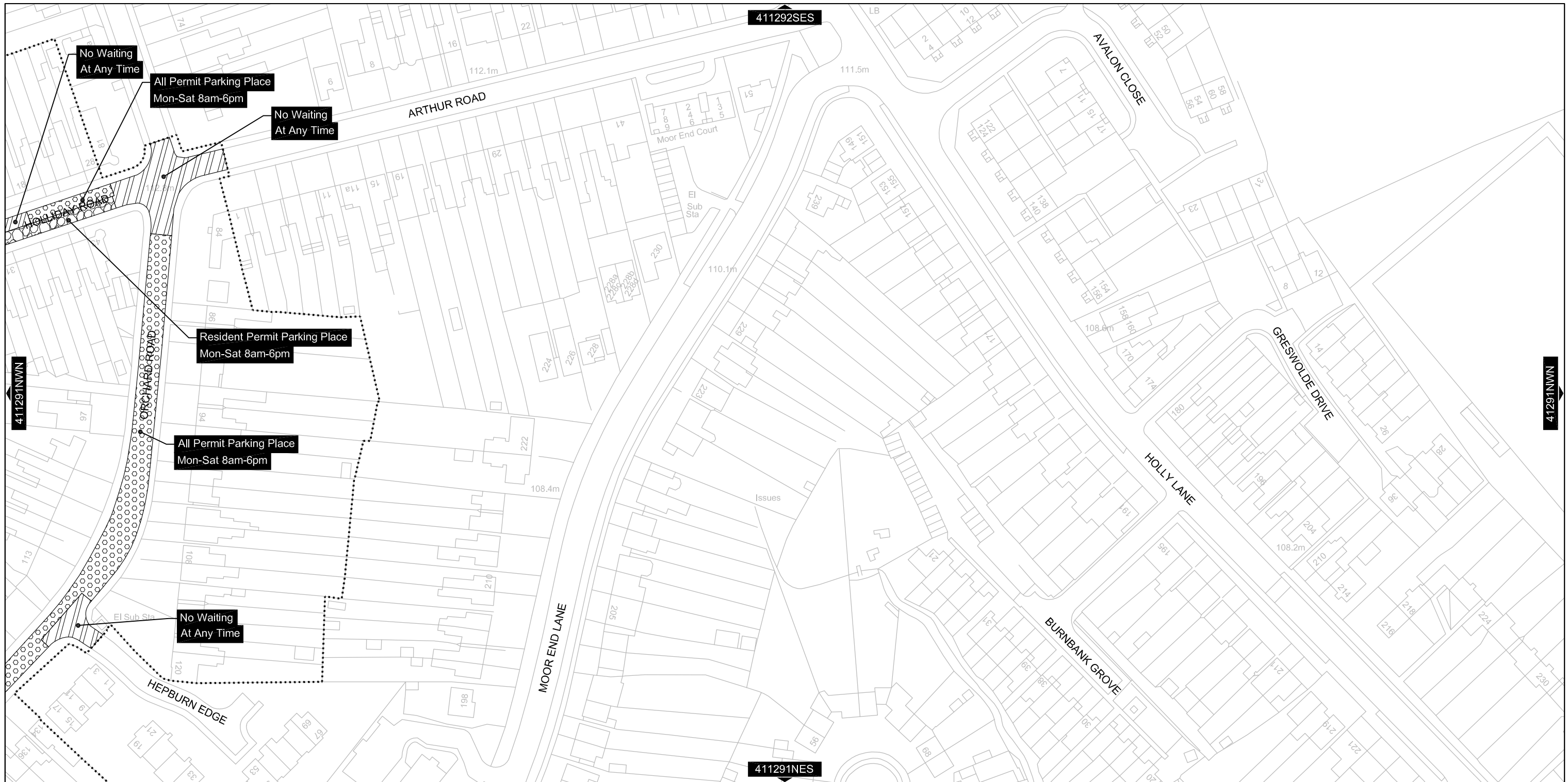
DRAWING

Plan Reference: 411291NWN
Effective Date:

Key :-

Traffic Regulation Order Boundary.
Only this Traffic Regulation Order's restrictions are shown.

DATE	REV	REVISIONS	DRN.	DES.	P.M.
SCALE		STATUS			
1:1250		Tile Ref: 411291NWN			
P.M.	DESIGNER	DRAWN			
DAM		DAM		RS	
DRAWING NO.	REV.				
CA-02229_S1_5003	--				
A3 SHEET					



Birmingham City Council

This map is based upon Ordnance Survey material with the permission of Ordnance Survey on behalf of the Controller of Her Majesty's Stationery Office Crown copyright. Unauthorised reproduction may lead to prosecution or civil proceedings. B.C.C. Licence No 100021326 Date 2017

BSI UKAS QUALITY MANAGEMENT 003
FS 506677

SCHEME

**BIRMINGHAM CITY COUNCIL
(ERDINGTON) (CONTROLLED PARKING ZONE)
(TRAFFIC REGULATION) ORDER 20****

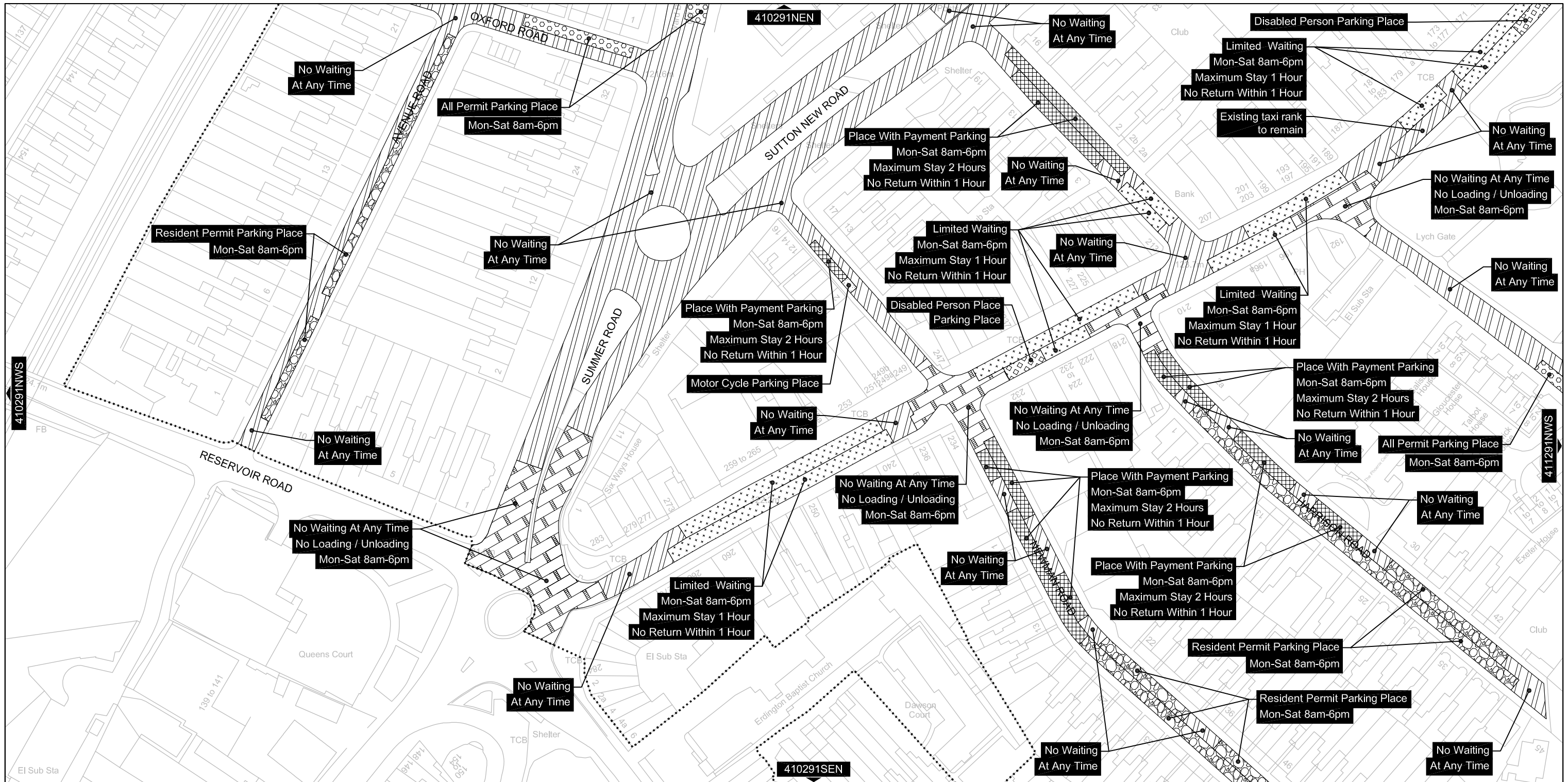

DRAWING

**Plan Reference: 411291NEN
Effective Date:**


N Key :-

Traffic Regulation Order Boundary. Only this Traffic Regulation Order's restrictions are shown.

DATE	REV	REVISIONS	DRN.	DES.	P.M.
SCALE		STATUS			
1:1250		Tile Ref: 411291NEN			
P.M.		DESIGNER	DRAWN		
DRAWING NO.		REV.			
CA-02229 S1_5004		--			
A3 SHEET					

This map is based upon Ordnance Survey material with the permission of Ordnance Survey on behalf of the Controller of Her Majesty's Stationery Office Crown copyright. Unauthorised reproduction may lead to prosecution or civil proceedings. B.C.C. Licence No 100021326 Date 2017



FS 506677


SCHEME


**BIRMINGHAM CITY COUNCIL
(ERDINGTON) (CONTROLLED PARKING ZONE)
(TRAFFIC REGULATION) ORDER 20****

DRAWING

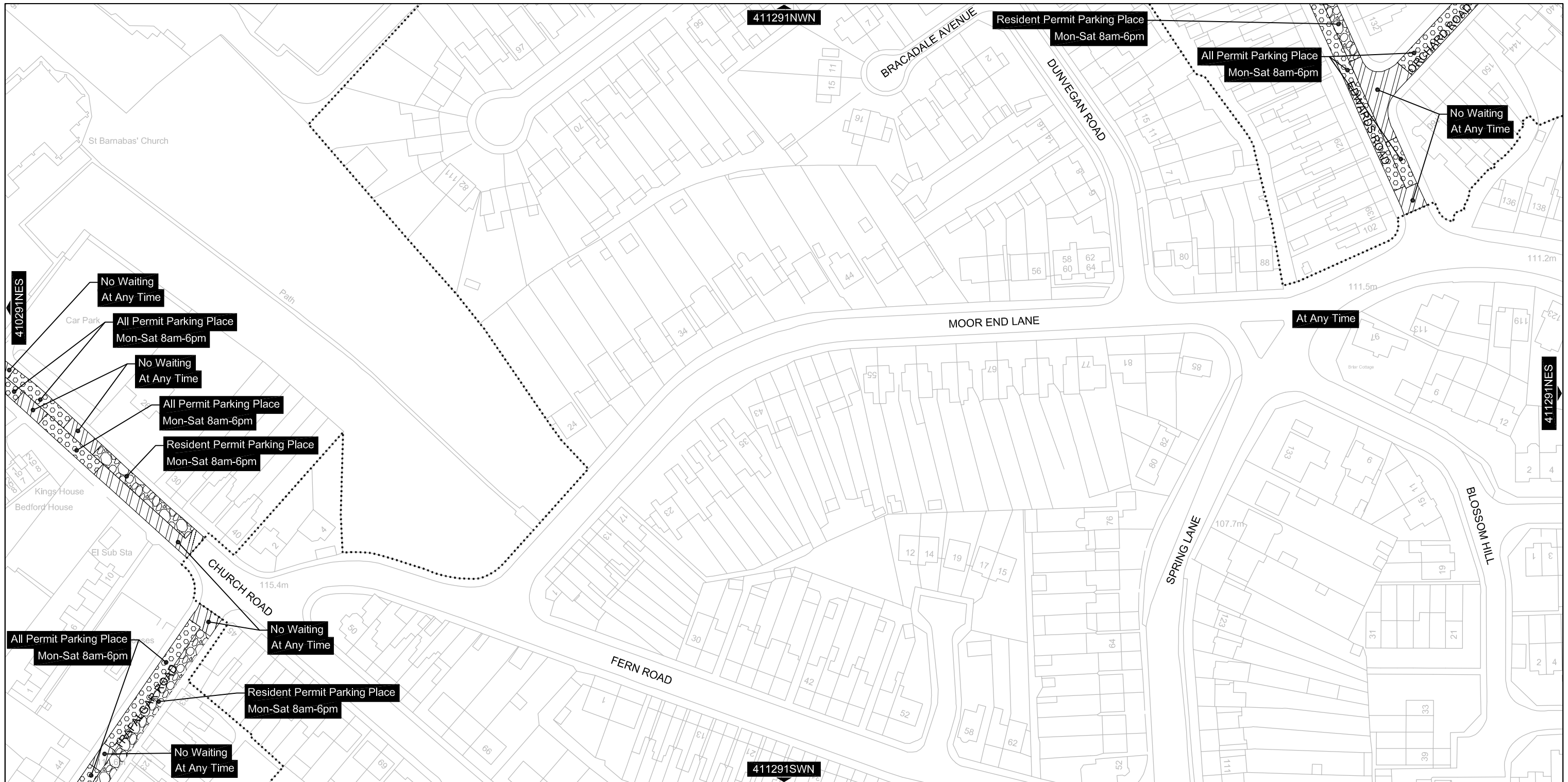

**Plan Reference: 410291NES
Effective Date:**

Key :-




 Traffic Regulation Order Boundary. Only this Traffic Regulation Order's restrictions are shown.

DATE	REV	REVISIONS	DRN.	DES.	P.M.
SCALE		STATUS			
1:1250		Tile Ref: 410291NES			
P.M.	DESIGNER		DRAWN		
DAM		DAM		RS	
DRAWING NO		REV.			
CA-02229_S1_5005		--			
A3 SHEET					

This map is based upon Ordnance Survey material with the permission of Ordnance Survey on behalf of the Controller of Her Majesty's Stationery Office Crown copyright. Unauthorised reproduction may lead to prosecution or civil proceedings. B.C.C. Licence No 100021326 Date 2017



FS 506677


SCHEME


**BIRMINGHAM CITY COUNCIL
(ERDINGTON) (CONTROLLED PARKING ZONE)
(TRAFFIC REGULATION) ORDER 20****

DRAWING

Plan Reference: 411291NWS
Effective Date:

N Key :-



 Traffic Regulation Order Boundary. Only this Traffic Regulation Order's restrictions are shown.

DATE	REV	REVISIONS	DRN.	DES.	P.M.
SCALE		STATUS			
1:1250		Tile Ref: 411291NWS			
P.M.	DESIGNER		DRAWN		
DAM		DAM		RS	
DRAWING NO			REV.		
CA-02229 S1_5006			--		
A3 SHEET					



Birmingham City Council

This map is based upon Ordnance Survey material with the permission of Ordnance Survey on behalf of the Controller of Her Majesty's Stationery Office Crown copyright. Unauthorised reproduction may lead to prosecution or civil proceedings. B.C.C. Licence No 100021326 Date 2017

FS 506677

SCHEME

**BIRMINGHAM CITY COUNCIL
(ERDINGTON) (CONTROLLED PARKING ZONE)
(TRAFFIC REGULATION) ORDER 20****

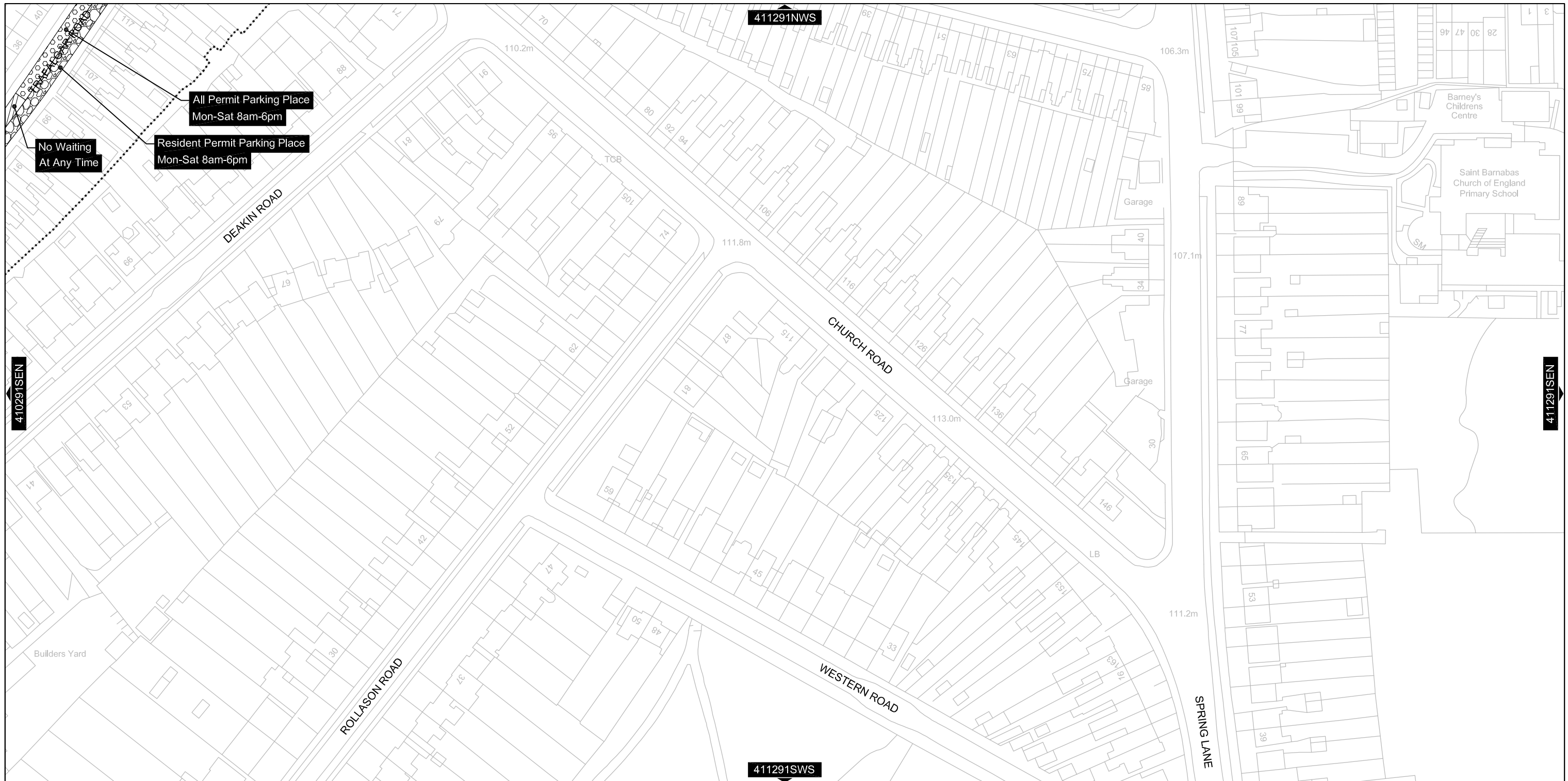
DRAWING

**Plan Reference: 410291SEN
Effective Date:**


Key :-

Traffic Regulation Order Boundary. Only this Traffic Regulation Order's restrictions are shown.

DATE	REV	REVISIONS	DRN.	DES.	P.M.
SCALE		STATUS			
1:1250		Tile Ref: 410291SEN			
P.M.		DESIGNER	DRAWN		
DRAWING NO		REV.			
CA-02229 S1_5007		--			
A3 SHEET					



SCHEME
**BIRMINGHAM CITY COUNCIL
 (ERDINGTON) (CONTROLLED PARKING ZONE)
 (TRAFFIC REGULATION) ORDER 20****

Key :-
 Traffic Regulation Order Boundary. Only this Traffic Regulation Order's restrictions are shown.

DRAWING
**Plan Reference: 411291SWN
 Effective Date:**

This map is based upon Ordnance Survey material with the permission of Ordnance Survey on behalf of the Controller of Her Majesty's Stationery Office Crown copyright. Unauthorised reproduction may lead to prosecution or civil proceedings. B.C.C. Licence No 100021326 Date 2017



FS 506677

DATE	REV	REVISIONS	DRN.	DES.	P.M.
SCALE		STATUS			
1:1250		Tile Ref: 411291SWN			
P.M.	DESIGNER		DRAWN		
DAM		DAM		RS	
DRAWING NO					REV.
CA-02229 S1_5008					--
A3 SHEET					