

PHIL EDWARDS
 ASSISTANT DIRECTOR OF TRANSPORT & CONNECTIVITY
 1 LANCASTER CIRCUS
 BIRMINGHAM B4 7DQ

BIRMINGHAM CITY COUNCIL
(BIRMINGHAM CITY COUNCIL (RESERVED BUS LANES AND BUS ONLY
ROADS ETC) (VARIOUS ROADS BIRMINGHAM) ORDER 2013)
(EXPERIMENTAL VARIATION) ORDER 2020

PLAN REF: 407286NWN
EFFECTIVE DATE 4th December 2020



BIRMINGHAM CITY COUNCIL
 (BIRMINGHAM CITY COUNCIL
 (RESERVED BUS LANES AND BUS
 ONLY ROADS ETC) (VARIOUS
 ROADS BIRMINGHAM) ORDER
 2013) (EXPERIMENTAL VARIATION)
 ORDER 2020

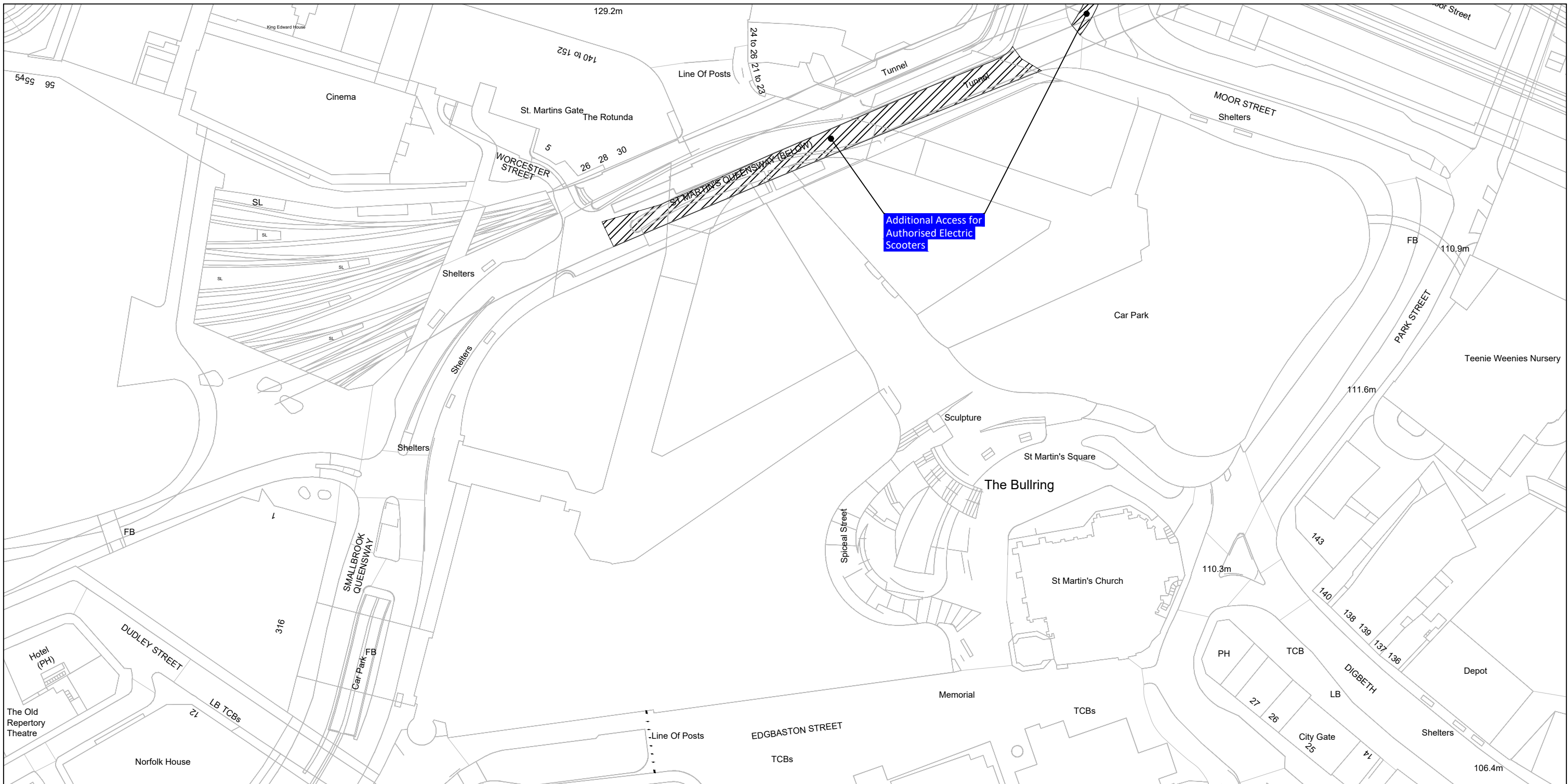


This map is based upon Ordnance Survey material with the permission of Ordnance Survey on behalf of the Controller of Her Majesty's Stationery Office Crown copyright. Unauthorised reproduction may lead to prosecution or civil proceedings. B.C.C. Licence No 100021326 Date 2011

DATE	REV	REVISIONS	DRN.	DES.	P.M.
SCALE		STATUS			
1 : 1250		INFORMATION			
P.M.	DESIGNER	DRAWN			
KS	11/09/2020	KS	11/09/2020	KS	11/09/2020
DRAWING NO					REV.
CA-03189-03-E-RBL-ETRO-05					-
DRAWING UNITS ARE MILLIMETRES A3 SHEET					

L:\Constituency Area Teams\VARIOUS WORKS 2020 - 2021\E-Scooters\ETRO Layouts\FINAL_1_recover.dwg

LAST SAVED 21/10/2020



PHIL EDWARDS
 ASSISTANT DIRECTOR OF TRANSPORT & CONNECTIVITY
 1 LANCASTER CIRCUS
 BIRMINGHAM B4 7DQ

BIRMINGHAM CITY COUNCIL
(BIRMINGHAM CITY COUNCIL (RESERVED BUS LANES AND BUS ONLY
ROADS ETC) (VARIOUS ROADS BIRMINGHAM) ORDER 2013)
(EXPERIMENTAL VARIATION) ORDER 2020



BIRMINGHAM CITY COUNCIL
 (BIRMINGHAM CITY COUNCIL
 (RESERVED BUS LANES AND BUS
 ONLY ROADS ETC) (VARIOUS
 ROADS BIRMINGHAM) ORDER
 2013) (EXPERIMENTAL VARIATION)
 ORDER 2020



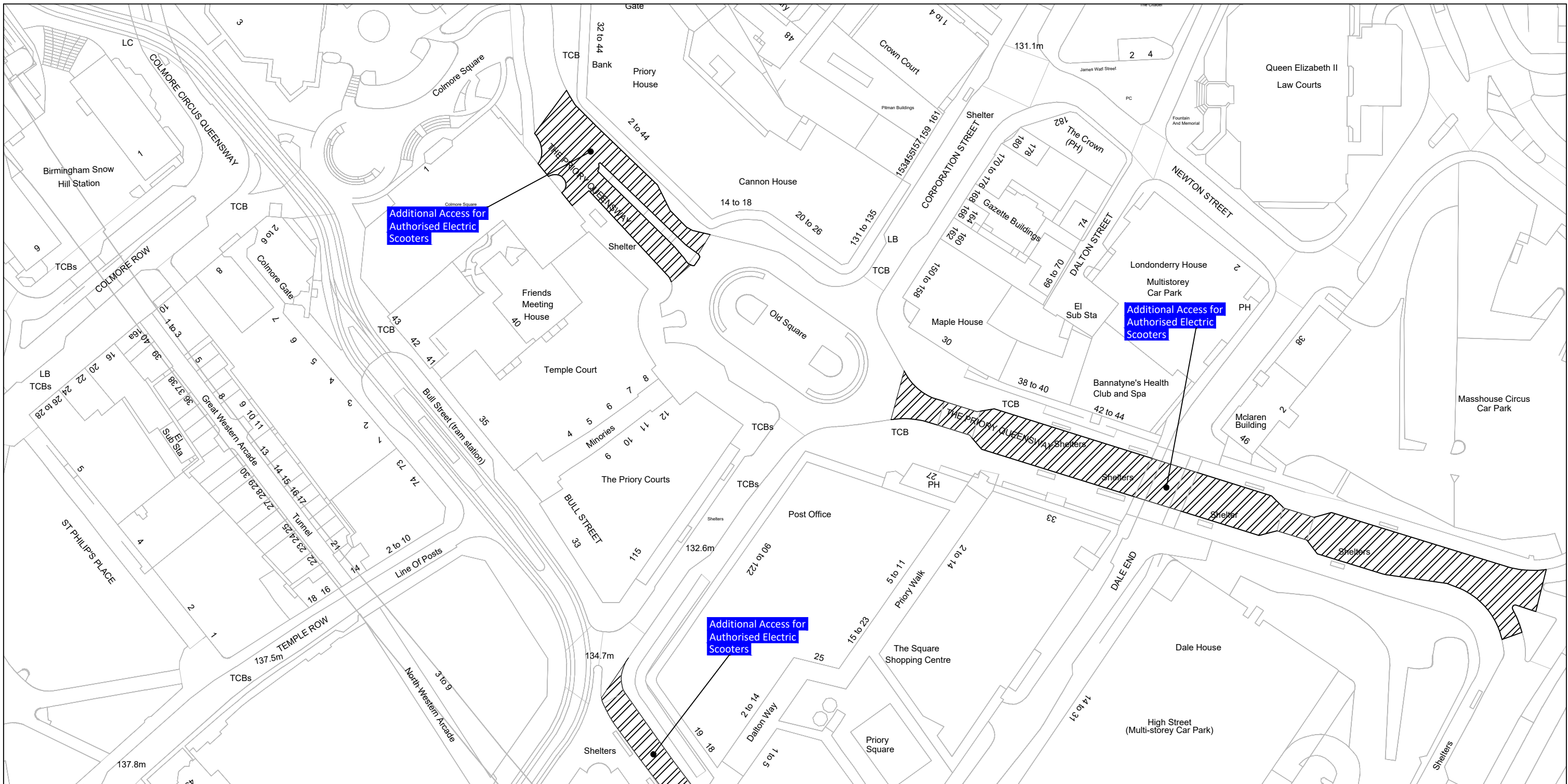
DRAWING
PLAN REF: 407286NWS

EFFECTIVE DATE 4th December 2020

This map is based upon Ordnance Survey material with the permission of Ordnance Survey on behalf of the Controller of Her Majesty's Stationery Office Crown copyright. Unauthorised reproduction may lead to prosecution or civil proceedings. B.C.C. Licence No 100021326 Date 2011


DATE	REV	REVISIONS	DRN.	DES.	P.M.
SCALE		STATUS			
1 :1250		INFORMATION			
P.M.	DESIGNER	DRAWN			
KS	11/09/2020	KS	11/09/2020	KS	11/09/2020
DRAWING NO					REV.
CA-03189-03-E-RBL-ETRO-07					-
DRAWING UNITS ARE MILLIMETRES A3 SHEET					

LAST SAVED 21/10/2020 L:\Constituency Area Teams\VARIOUS WORKS 2020 - 2021\E-Scooters\E-Scooter in BUS ONLY ROADS ETRO Layouts\FINAL_1_recover.dwg



PHIL EDWARDS
 ASSISTANT DIRECTOR OF TRANSPORT & CONNECTIVITY
 1 LANCASTER CIRCUS
 BIRMINGHAM B4 7DQ

BIRMINGHAM CITY COUNCIL
(BIRMINGHAM CITY COUNCIL (RESERVED BUS LANES AND BUS ONLY ROADS ETC) (VARIOUS ROADS BIRMINGHAM) ORDER 2013) (EXPERIMENTAL VARIATION) ORDER 2020

 BIRMINGHAM CITY COUNCIL (BIRMINGHAM CITY COUNCIL (RESERVED BUS LANES AND BUS ONLY ROADS ETC) (VARIOUS ROADS BIRMINGHAM) ORDER 2013) (EXPERIMENTAL VARIATION) ORDER 2020



PLAN REF: 407287SWS
EFFECTIVE DATE 4th December 2020

This map is based upon Ordnance Survey material with the permission of Ordnance Survey on behalf of the Controller of Her Majesty's Stationery Office Crown copyright. Unauthorised reproduction may lead to prosecution or civil proceedings. B.C.C. Licence No 100021326 Date 2011

DATE	REV	REVISIONS	DRN.	DES.	P.M.
SCALE 1 : 1250		STATUS INFORMATION			
P.M. KS	11/09/2020	DESIGNER KS	11/09/2020	DRAWN KS	11/09/2020
DRAWING NO CA-03189-03-E-RBL-ETRO-02					REV. -
DRAWING UNITS ARE MILLIMETRES A3 SHEET					

L:\Constituency Area Teams\VARIOUS WORKS 2020 - 2021\E-Scooters\ETRO Layouts\FINAL_1_recover.dwg
 LAST SAVED 21/10/2020

