

PHIL EDWARDS
 ASSISTANT DIRECTOR OF TRANSPORT & CONNECTIVITY
 1 LANCASTER CIRCUS
 BIRMINGHAM B4 7DQ

SCHEME
BIRMINGHAM CITY COUNCIL
(BIRMINGHAM CITY COUNCIL (BIRMINGHAM CITY CENTRE))
(PEDESTRIANISED STREETS) ORDER 2017) (EXPERIMENTAL VARIATION)
ORDER 2020

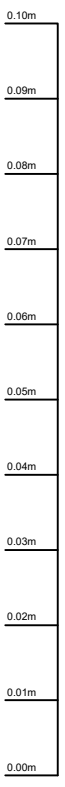
DRAWING
PLAN REF: 406286NEN
EFFECTIVE DATE 4th December 2020

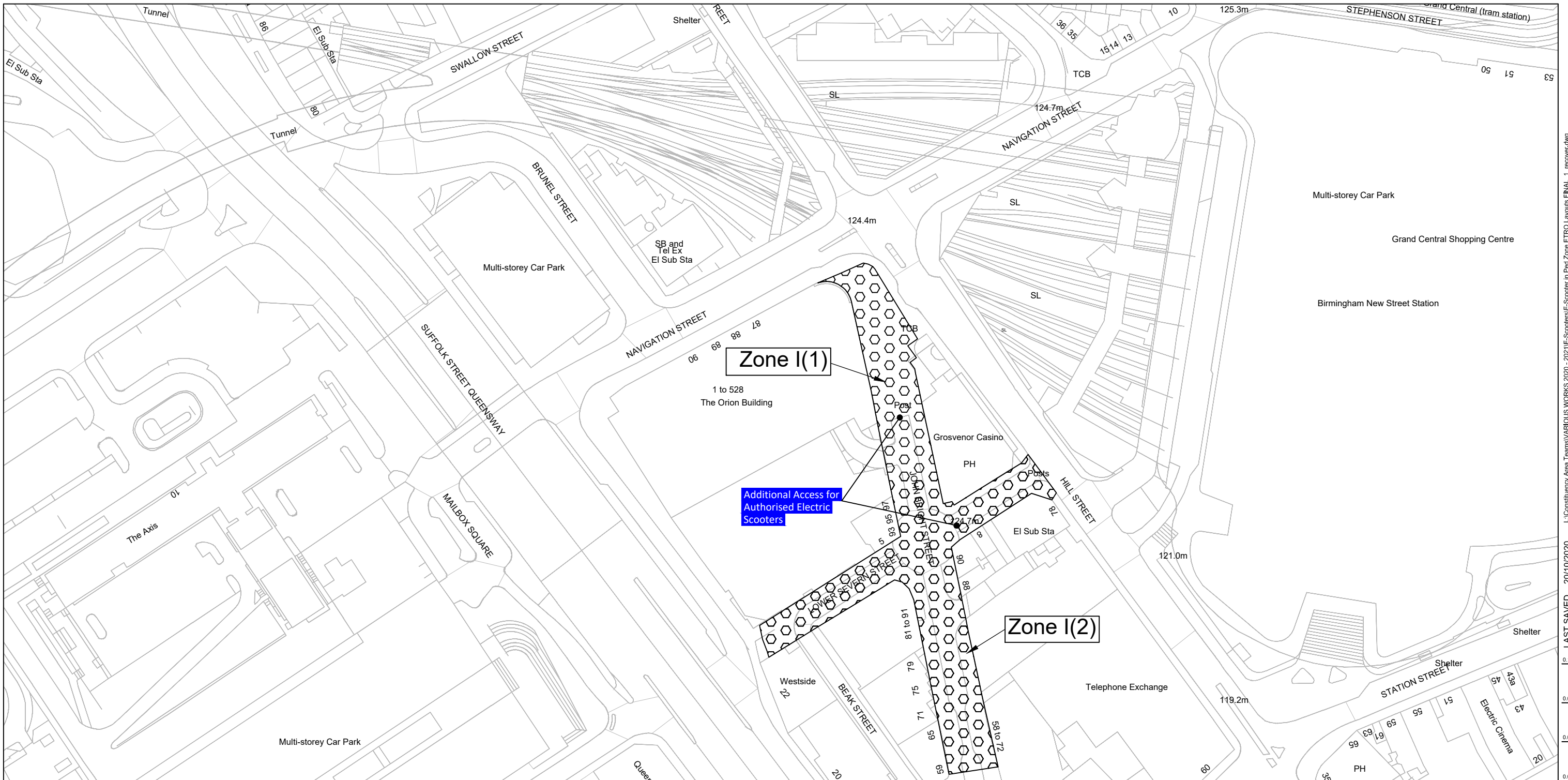
- Zone A
- Zone B
- Zone C
- Zone D
- Zone E
- Zone F
- Zone G
- Zone H
- Zone I
- Zone J
- Zone K
- Zone L
- Zone M
- Zone N
- Zone O
- Zone P



DATE	REV	REVISIONS	DRN.	DES.	P.M.
SCALE		STATUS			
1 : 1250		INFORMATION			
P.M.	DESIGNER	DRAWN			
KS	11/09/2020	KS	11/09/2020	KS	11/09/2020
DRAWING NO					REV.
CA-03189-03-E-PZ-ETRO-4					-
DRAWING UNITS ARE MILLIMETRES A3 SHEET					

This map is based upon Ordnance Survey material with the permission of Ordnance Survey on behalf of the Controller of Her Majesty's Stationery Office Crown copyright. Unauthorised reproduction may lead to prosecution or civil proceedings. B.C.C. Licence No 100021326 Date 2011





PHIL EDWARDS
 ASSISTANT DIRECTOR OF TRANSPORT & CONNECTIVITY
 1 LANCASTER CIRCUS
 BIRMINGHAM B4 7DQ

SCHEME

BIRMINGHAM CITY COUNCIL
(BIRMINGHAM CITY COUNCIL (BIRMINGHAM CITY CENTRE))
(PEDESTRIANISED STREETS) ORDER 2017) (EXPERIMENTAL VARIATION)
ORDER 2020

DRAWING

PLAN REF: 406286NES

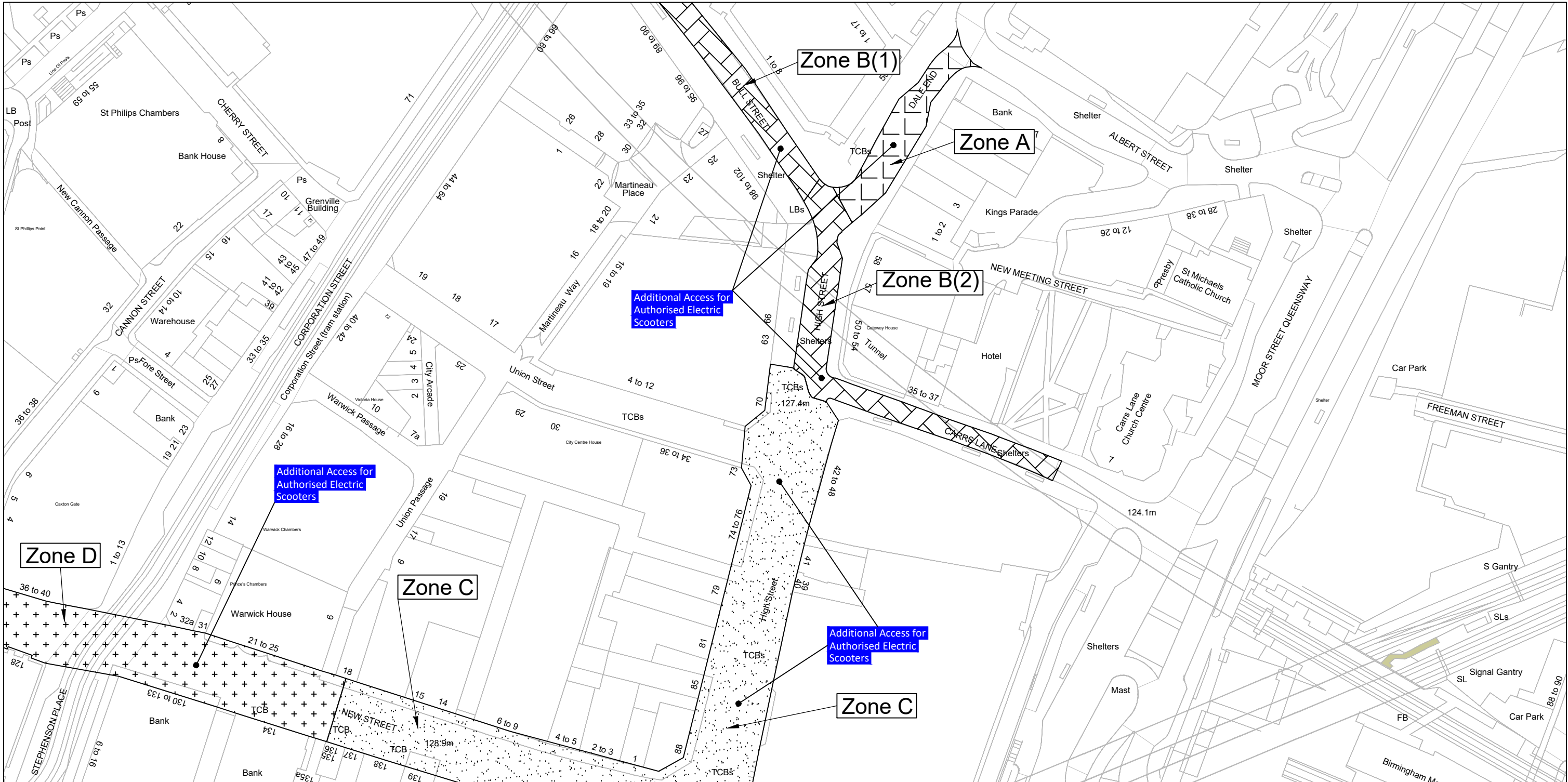
EFFECTIVE DATE 4th December 2020

	Zone A		Zone I
	Zone B		Zone J
	Zone C		Zone K
	Zone D		Zone L
	Zone E		Zone M
	Zone F		Zone N
	Zone G		Zone O
	Zone H		Zone P



DATE	REV	REVISIONS	DRN.	DES.	P.M.
SCALE		STATUS			
1 : 1250		INFORMATION			
P.M.	DESIGNER	DRAWN			
KS	11/09/2020	KS	11/09/2020	KS	11/09/2020
DRAWING NO					REV.
CA-03189-03-E-PZ-ETRO-6					-
DRAWING UNITS ARE MILLIMETRES A3 SHEET					

This map is based upon Ordnance Survey material with the permission of Ordnance Survey on behalf of the Controller of Her Majesty's Stationery Office Crown copyright. Unauthorised reproduction may lead to prosecution or civil proceedings. B.C.C. Licence No 100021326 Date 2011



PHIL EDWARDS
 ASSISTANT DIRECTOR OF TRANSPORT & CONNECTIVITY
 1 LANCASTER CIRCUS
 BIRMINGHAM B4 7DQ

SCHEME
BIRMINGHAM CITY COUNCIL
(BIRMINGHAM CITY COUNCIL (BIRMINGHAM CITY CENTRE))
(PEDESTRIANISED STREETS) ORDER 2017) (EXPERIMENTAL VARIATION)
ORDER 2020

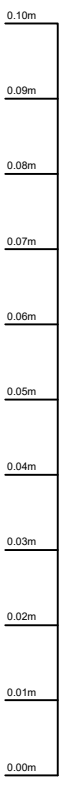
DRAWING
PLAN REF: 407286NWN
EFFECTIVE DATE 4th December 2020

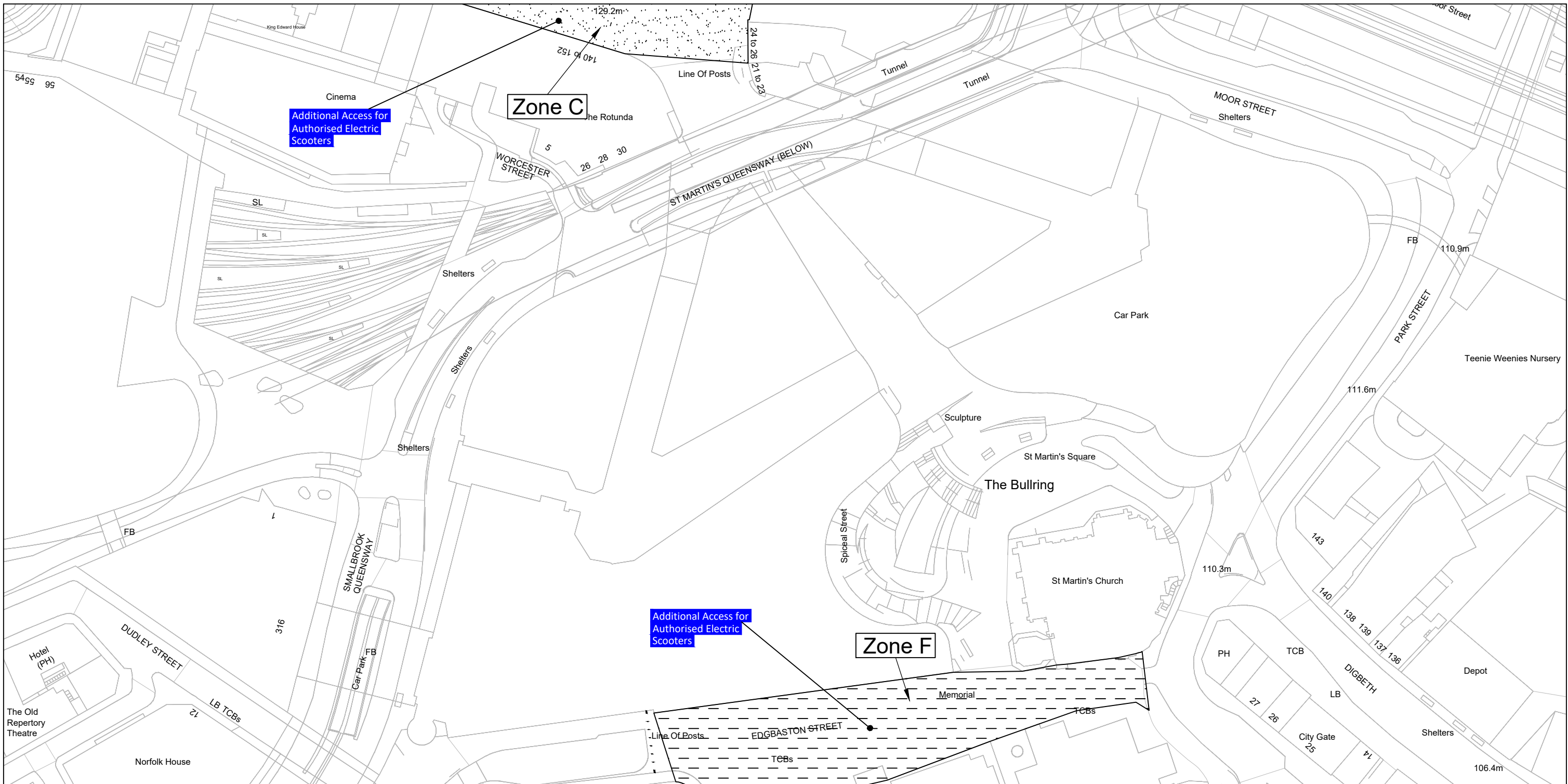
- Zone A
- Zone I
- Zone B
- Zone J
- Zone C
- Zone K
- Zone D
- Zone L
- Zone E
- Zone M
- Zone F
- Zone N
- Zone G
- Zone O
- Zone H
- Zone P



DATE	REV	REVISIONS	DRN.	DES.	P.M.
SCALE		STATUS			
1 : 1250		INFORMATION			
P.M.	DESIGNER	DRAWN			
KS	11/09/2020	KS	11/09/2020	KS	11/09/2020
DRAWING NO					REV.
CA-03189-03-E-PZ-ETRO-5					-
DRAWING UNITS ARE MILLIMETRES A3 SHEET					

This map is based upon Ordnance Survey material with the permission of Ordnance Survey on behalf of the Controller of Her Majesty's Stationery Office Crown copyright. Unauthorised reproduction may lead to prosecution or civil proceedings. B.C.C. Licence No 100021326 Date 2011





PHIL EDWARDS
ASSISTANT DIRECTOR OF TRANSPORT & CONNECTIVITY
1 LANCASTER CIRCUS
BIRMINGHAM B4 7DQ

SCHEME
BIRMINGHAM CITY COUNCIL
(BIRMINGHAM CITY COUNCIL (BIRMINGHAM CITY CENTRE))
(PEDESTRIANISED STREETS) ORDER 2017) (EXPERIMENTAL VARIATION)
ORDER 2020

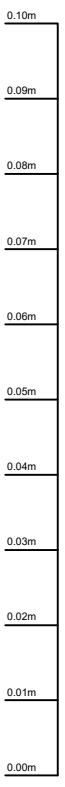
DRAWING
PLAN REF: 407286NWS
EFFECTIVE DATE 04th December 2020

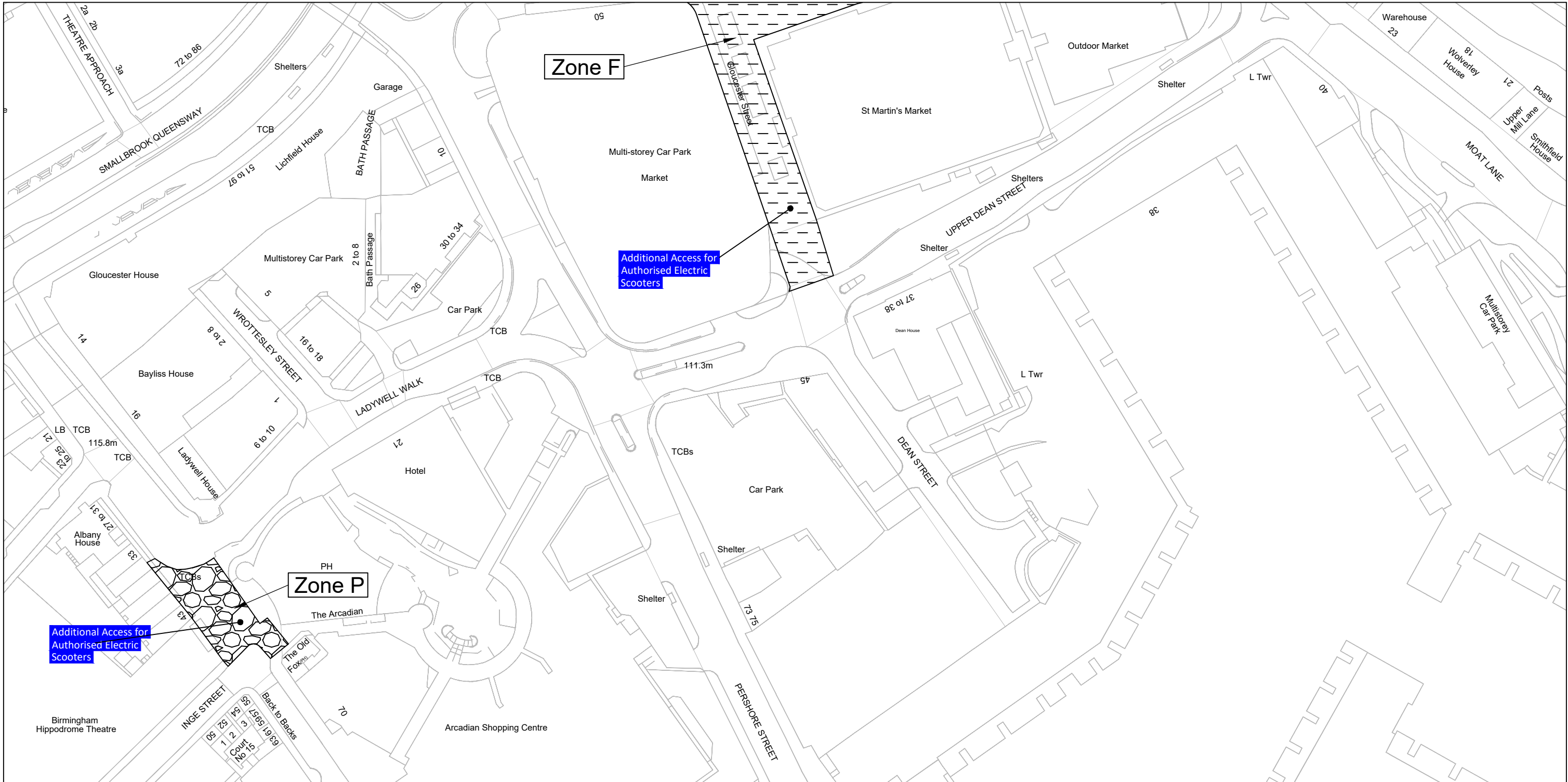
- Zone A
- Zone B
- Zone C
- Zone D
- Zone E
- Zone F
- Zone G
- Zone H
- Zone I
- Zone J
- Zone K
- Zone L
- Zone M
- Zone N
- Zone O
- Zone P



DATE	REV	REVISIONS	DRN.	DES.	P.M.
SCALE		STATUS			
1 : 1250		INFORMATION			
P.M.	DESIGNER	DRAWN		REV.	
KS	11/09/2020	KS	11/09/2020	KS	11/09/2020
DRAWING NO					REV.
CA-01863-PZ-TR07					-
DRAWING UNITS ARE MILLIMETRES A3 SHEET					

This map is based upon Ordnance Survey material with the permission of Ordnance Survey on behalf of the Controller of Her Majesty's Stationery Office Crown copyright. Unauthorised reproduction may lead to prosecution or civil proceedings. B.C.C. Licence No 100021326 Date 2011





Birmingham City Council
 PHIL EDWARDS
 ASSISTANT DIRECTOR OF TRANSPORT & CONNECTIVITY
 1 LANCASTER CIRCUS
 BIRMINGHAM B4 7DQ

SCHEME
BIRMINGHAM CITY COUNCIL
(BIRMINGHAM CITY COUNCIL (BIRMINGHAM CITY CENTRE))
(PEDESTRIANISED STREETS) ORDER 2017) (EXPERIMENTAL VARIATION)
ORDER 2020

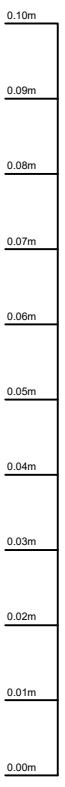
DRAWING
PLAN REF: 407286SWN
EFFECTIVE DATE 4th December 2020

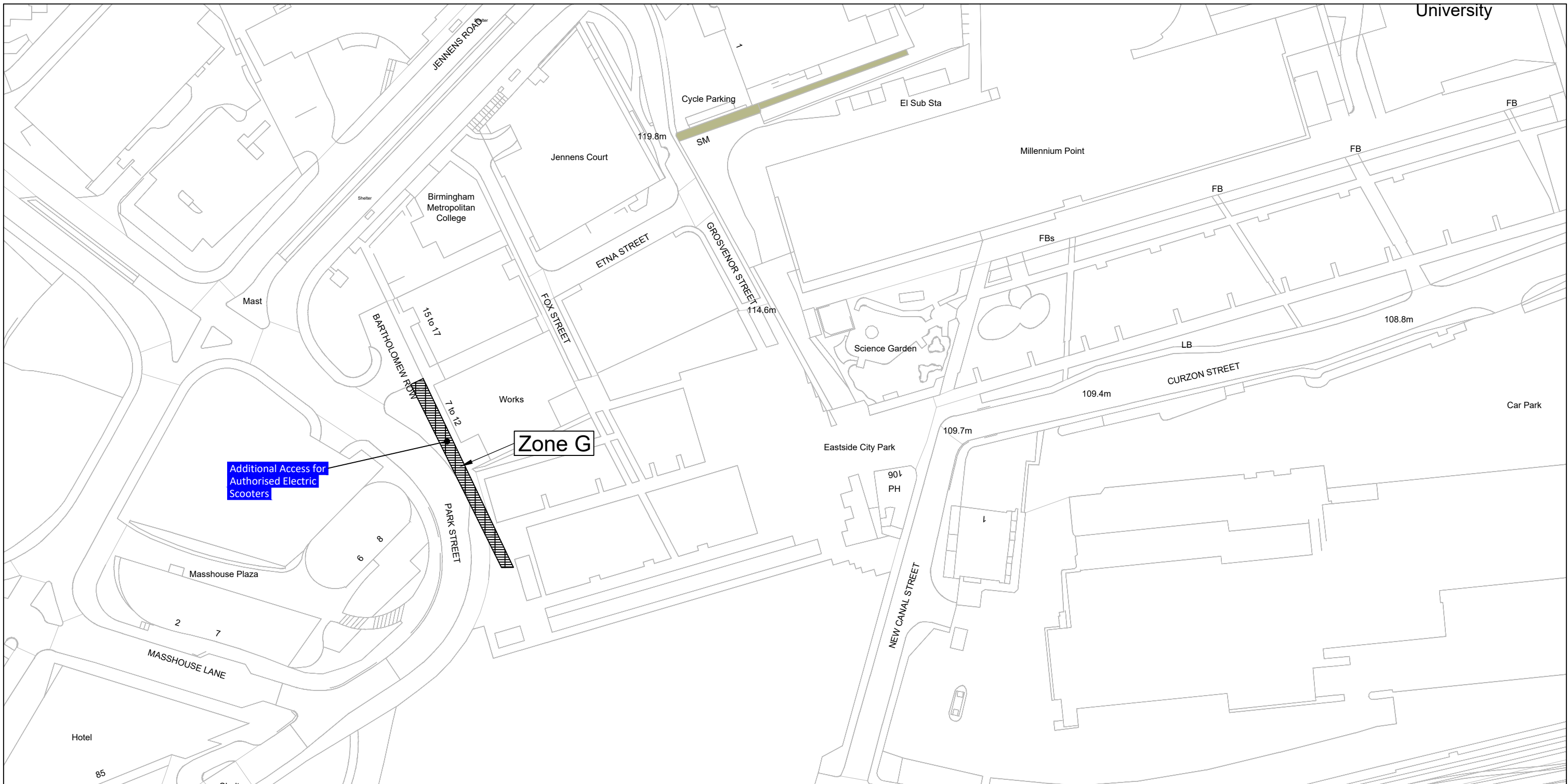
- Zone A
- Zone B
- Zone C
- Zone D
- Zone E
- Zone F
- Zone G
- Zone H
- Zone I
- Zone J
- Zone K
- Zone L
- Zone M
- Zone N
- Zone O
- Zone P



This map is based upon Ordnance Survey material with the permission of Ordnance Survey on behalf of the Controller of Her Majesty's Stationery Office Crown copyright. Unauthorised reproduction may lead to prosecution or civil proceedings. B.C.C. Licence No 100021326 Date 2011

DATE	REV	REVISIONS			DRN.	DES.	P.M.	
SCALE		STATUS					INFORMATION	
1 :1250								
P.M.	DESIGNER	DRAWN						
KS	11/09/2020	KS	11/09/2020	KS	11/09/2020	REV.		
DRAWING NO						-		
CA-01863-PZ-TR08								
DRAWING UNITS ARE MILLIMETRES A3 SHEET								





Additional Access for
Authorised Electric
Scooters

Zone G



PHIL EDWARDS
ASSISTANT DIRECTOR OF TRANSPORT & CONNECTIVITY
1 LANCASTER CIRCUS
BIRMINGHAM B4 7DQ

















SCHEME

**BIRMINGHAM CITY COUNCIL
(BIRMINGHAM CITY CENTRE)
(PROVISION FOR E-SCOOTERS IN PEDESTRIANISED STREETS)
(EXPERIMENTAL) ORDER 2020**

DRAWING

PLAN REF: 407287SES

EFFECTIVE DATE 4th December 2020

-  Zone A
-  Zone B
-  Zone C
-  Zone D
-  Zone E
-  Zone F
-  Zone G
-  Zone H
-  Zone I
-  Zone J
-  Zone K
-  Zone L
-  Zone M
-  Zone N
-  Zone O
-  Zone P

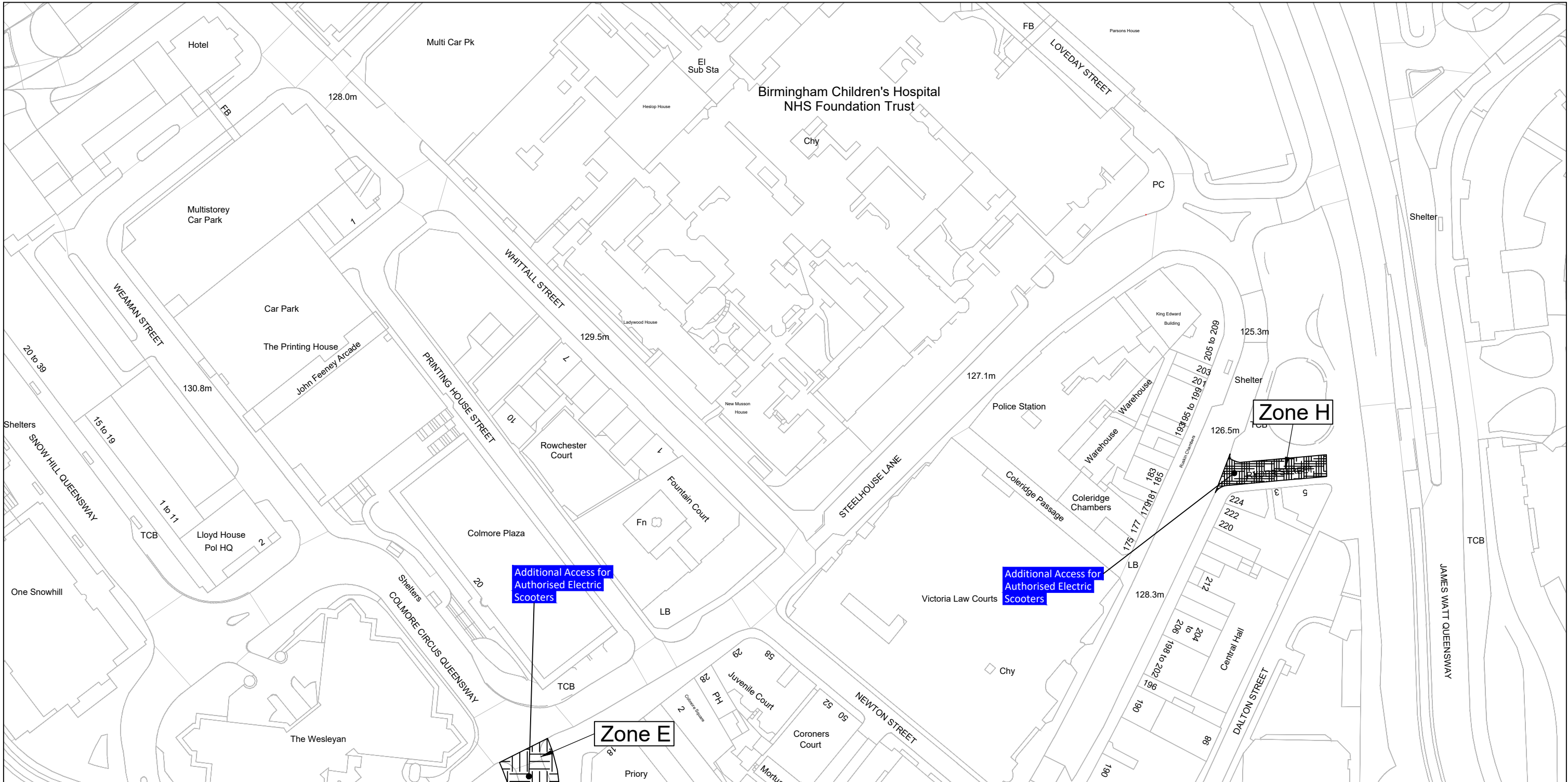


This map is based upon Ordnance Survey material with the permission of Ordnance Survey on behalf of the Controller of Her Majesty's Stationery Office Crown copyright. Unauthorised reproduction may lead to prosecution or civil proceedings. B.C.C. Licence No 100021326 Date 2011

DATE	REV	REVISIONS	DRN.	DES.	P.M.
SCALE		STATUS			
1 : 1250		INFORMATION			
P.M.	DESIGNER	DRAWN			
KS	11/09/2020	KS	11/09/2020	KS	11/09/2020
DRAWING NO					REV.
CA-03189-03-EPZ-ETRO- 3					-
DRAWING UNITS ARE MILLIMETRES A3 SHEET					

L:\Constituency Area Teams\VARIOUS WORKS 2020 - 2021\E-Scooters\ETRO-2021-03-189-03-EPZ-ETRO-3.dwg

LAST SAVED 20/10/2020 0.10m 0.09m 0.08m 0.07m 0.06m 0.05m 0.04m 0.03m 0.02m 0.01m 0.00m



PHIL EDWARDS
ASSISTANT DIRECTOR OF TRANSPORT & CONNECTIVITY
1 LANCASTER CIRCUS
BIRMINGHAM B4 7DQ

BIRMINGHAM CITY COUNCIL
(BIRMINGHAM CITY COUNCIL (BIRMINGHAM CITY CENTRE))
(PEDESTRIANISED STREETS) ORDER 2017) (EXPERIMENTAL VARIATION)

ORDER 2020

DRAWING **PLAN REF: 407287SWN**

EFFECTIVE DATE 4th December 2020

- | | | | |
|--|--------|--|--------|
| | Zone A | | Zone I |
| | Zone B | | Zone J |
| | Zone C | | Zone K |
| | Zone D | | Zone L |
| | Zone E | | Zone M |
| | Zone F | | Zone N |
| | Zone G | | Zone O |
| | Zone H | | Zone P |



DATE	REV	REVISIONS			DRN.	DES.	P.M.	
SCALE		STATUS					INFORMATION	
1 : 1250								
P.M.	DESIGNER	DRAWN						
KS	11/09/2020	KS	11/09/2020	KS	11/09/2020			
DRAWING NO				REV.				
CA-03189-03-E-PZ-ETRO-1				-				
DRAWING UNITS ARE MILLIMETRES A3 SHEET								

This map is based upon Ordnance Survey material with the permission of Ordnance Survey on behalf of the Controller of Her Majesty's Stationery Office Crown copyright. Unauthorised reproduction may lead to prosecution or civil proceedings. B.C.C. Licence No 100021326 Date 2011

