






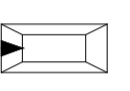
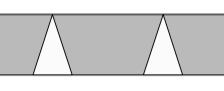




100
0 10
Millimetres

DO NOT SCALE

- Key:**
-  Proposed traffic island
 -  Proposed footway
 -  Existing footway
 -  Existing carriageway
 -  Proposed raised table
 -  Proposed buff coloured tactile paving
 -  Proposed illuminated bollard
 -  Proposed speed cushion
 -  Proposed new ramps to raised table
 -  Proposed raised table
 -  Proposed bollards

Note:
Layout is preliminary design 'for information' only and subject to approval from Highway Authority. (Footway widths based on Ordnance Survey).

Rev.	Date	Description	By	Chk'd	App'd
P2	02/07/19	CLIENT COMMENTS		AE	PDE TR
P1	21/06/19	DRAWING CREATED		AE	PDE JC

FOR INFORMATION

ATKINS

The AXIS
10, Holiday Street
Birmingham
West Midlands
B1 1TF

Tel: +44 (0121) 483 5000
Fax: +44 (0121) 483 5252
www.atkinsglobal.com

Birmingham City Council
Transport for West Midlands

BIRMINGHAM GROWTH POINT PUBLIC TRANSPORT PACKAGE

HARBORNE ROAD / RICHMOND HILL RD. PUBLIC CONSULTATION

Scale	Designed	Drawn	Checked	Authorised
NTS	AE	HM	PDE	JC
Original Size	Date	Date	Date	Date
A1	21/06/19	21/06/19	21/06/19	21/06/19
Drawing Number	Originator	Volume	Project Ref. No.	
HA PIN	TFWM - ATK	HGN -	5155624	
	HARB - DR - D - 1200		Revision	P2
Location	Type	Role	Number	

