

CONTINUED ON CA-02526_S1_01_01_0020

CONTINUED ON CA-02526_S1_01_01_0019

CONTINUED ON CA-02526_S1_01_01_0023



This map is based upon Ordnance Survey material with the permission of Ordnance Survey on behalf of the Controller of Her Majesty's Stationery Office Crown copyright. Unauthorised reproduction may lead to prosecution or civil proceedings. B.C.C. Licence No 100021326 Date 2015



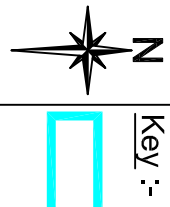
FS 509577

SCHEME




**BIRMINGHAM CITY COUNCIL
(HIGHGATE) LADYWOOD
(20 MPH SPEED LIMIT) ORDER 20**
PROPOSED TRAFFIC REGULATION ORDER**

DRAWING

**Plan Reference:
Effective Date:**



Key :-

-  20mph Boundary
-  Additional 20mph following public consultation
-  Proposed 20mph

DATE	REV	REVISIONS	DRN.	DES.	P.M.
SCALE			STATUS		
NTS			GENERAL		
P.M.	AW	DESIGNER	RSM	DRAWN	DF
DRAWING NO			REV.		
CA-02526_S1_01_01_0021			--		

A3 SHEET