

SCHEME

Birmingham City Council
 (Jewellery Quarter Birmingham)
 (Controlled Parking Zone)
 Order 2011



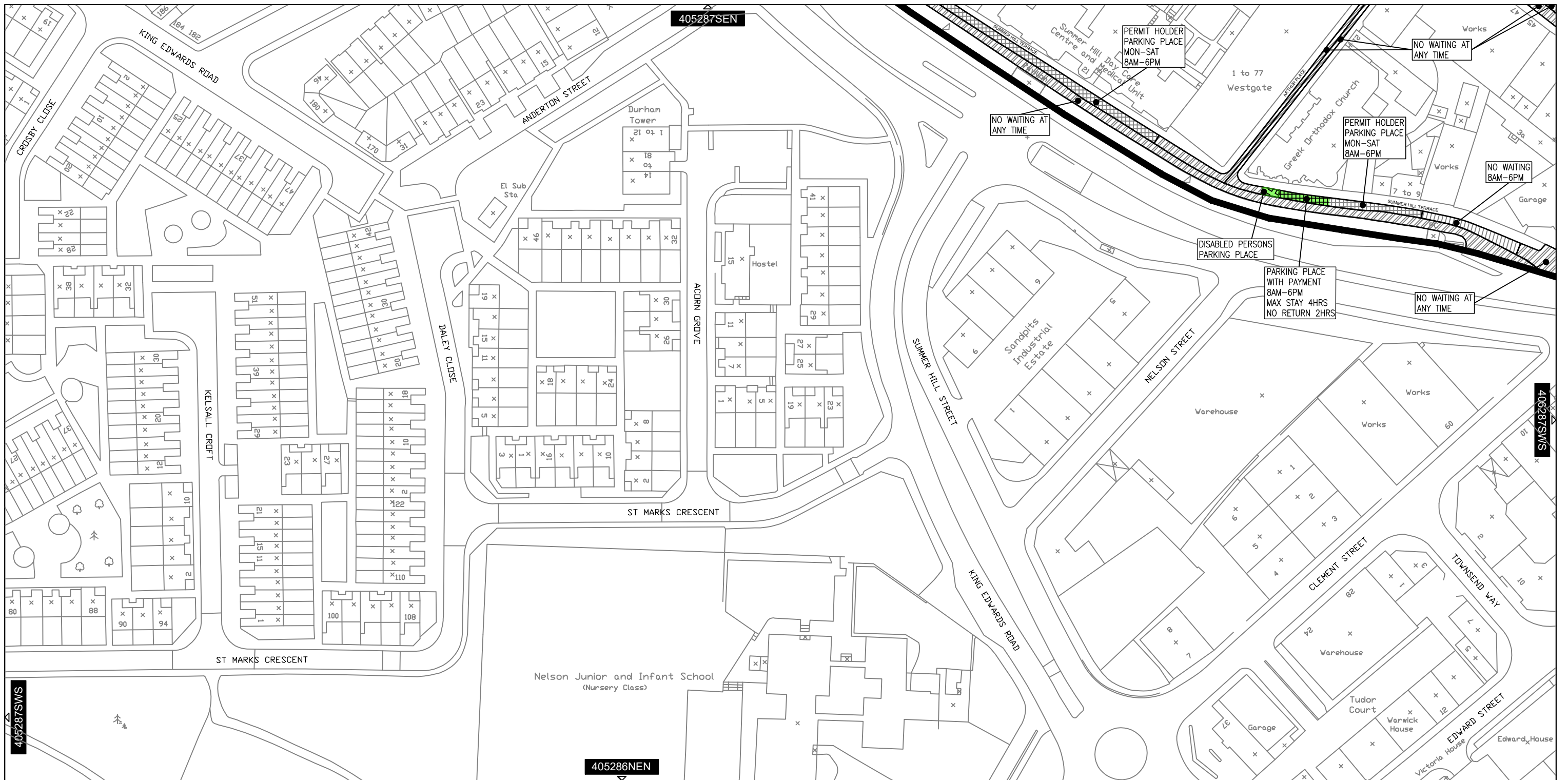
CPZ SCHEME BOUNDARY

DRAWING

Plan Reference: 405287SEN/JQ
 Effective Date:

09/07/21	A	Additional restriction	JB	JB	PK
DATE	REV	REVISIONS	DRN.	DES.	P.M.
SCALE		STATUS			
1:1250		TileRef: 405287SEN			
P.M.	DESIGNER	DRAWN			
PK		JB			
DRAWING NO. 405287SEN/JQ				REV. A	
A3 SHEET					

This map is based upon Ordnance Survey material with the permission of Ordnance Survey on behalf of the Controller of Her Majesty's Stationery Office Crown copyright. Unauthorised reproduction infringes Crown copyright and may lead to prosecution or civil proceedings. B.C.C. Licence No 100021326 Date 2020



TRANSPORT AND CONNECTIVITY
1 LANCASTER CIRCUS, BIRMINGHAM, B4 7DQ



SCHEME

Birmingham City Council
(Jewellery Quarter Birmingham)
(Controlled Parking Zone)
Order 2011

DRAWING

Plan Reference: 405287SES/JQ
Effective Date:



CPZ SCHEME BOUNDARY

09/07/21	A	Additional restriction	JB	JB	PK
DATE	REV	REVISIONS	DRN.	DES.	P.M.
SCALE		STATUS			
1:1250		TileRef: 405287SES			
P.M.	DESIGNER	DRAWN			
PK		JB			
DRAWING NO				REV.	
405287SES/JQ				A	
A3 SHEET					

This map is based upon Ordnance Survey material with the permission of Ordnance Survey on behalf of the Controller of Her Majesty's Stationery Office Crown copyright. Unauthorised reproduction infringes Crown copyright and may lead to prosecution or civil proceedings. B.C.C. Licence No 100021326 Date 2020




Birmingham City Council
TRANSPORT AND CONNECTIVITY
1 LANCASTER CIRCUS, BIRMINGHAM, B4 7DQ

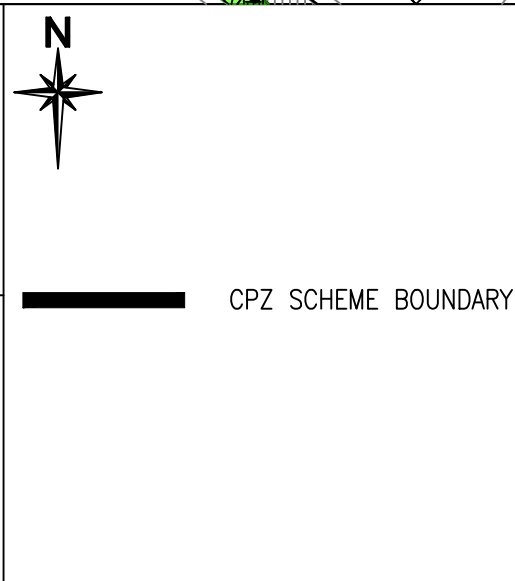


bsi. ISO 9001 Quality Management

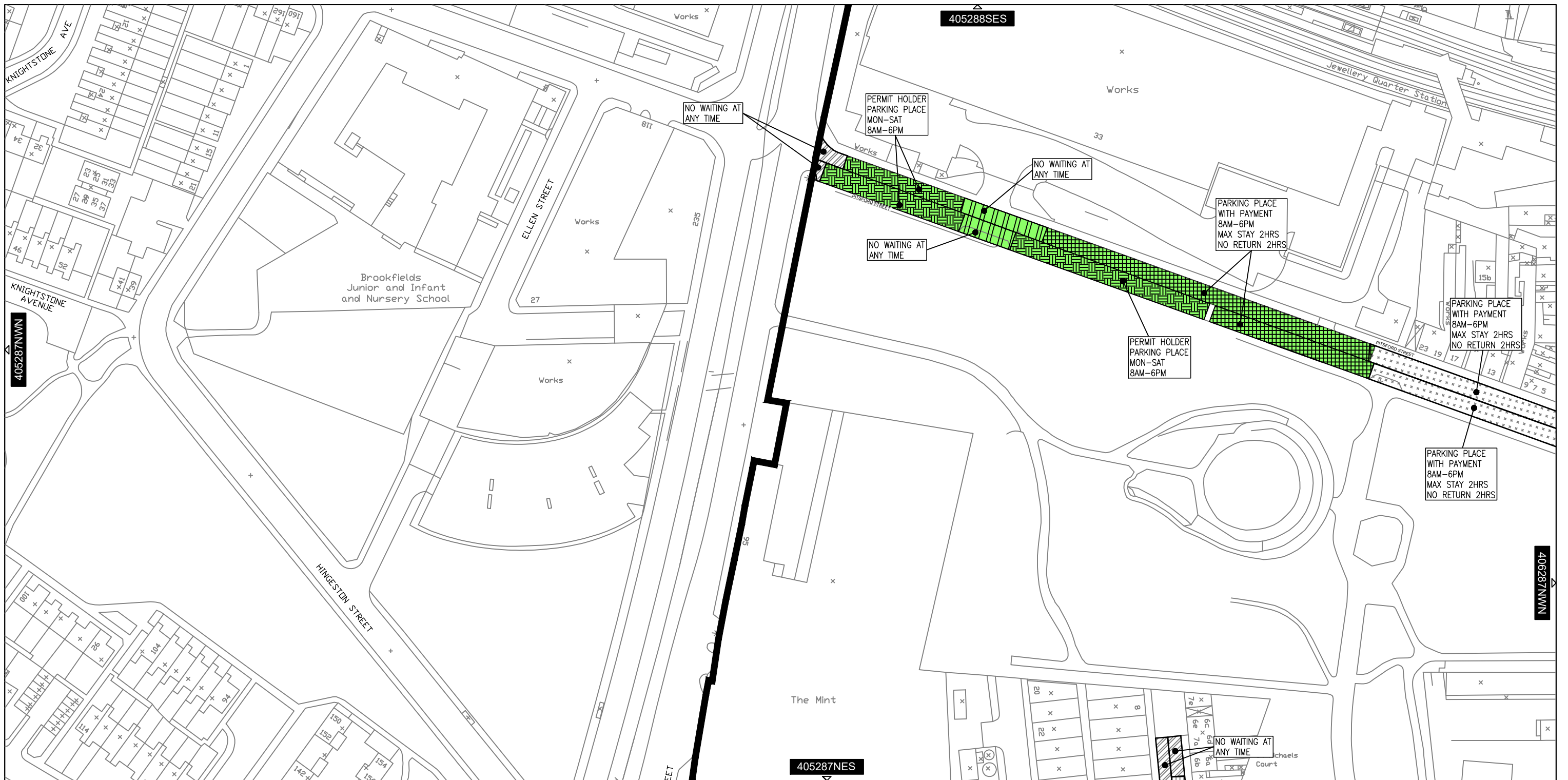
This map is based upon Ordnance Survey material with the permission of Ordnance Survey on behalf of the Controller of Her Majesty's Stationery Office Crown copyright. Unauthorised reproduction infringes Crown copyright and may lead to prosecution or civil proceedings. B.C.C. Licence No 100021326 Date 2020

SCHEME
Birmingham City Council
(Jewellery Quarter Birmingham)
(Controlled Parking Zone)
Order 2011

DRAWING
Plan Reference: 405287NES/JQ
Effective Date:



09/07/21	A	Additional restriction	JB	JB	PK
DATE	REV	REVISIONS	DRN.	DES.	P.M.
SCALE		STATUS			
1:1250		TitleRef: 405287NES			
P.M.	DESIGNER	DRAWN			
	PK	JB			
DRAWING NO	405287NES/JQ			REV.	A
A3 SHEET					



SCHEME

Birmingham City Council
 (Jewellery Quarter Birmingham)
 (Controlled Parking Zone)
 Order 2011



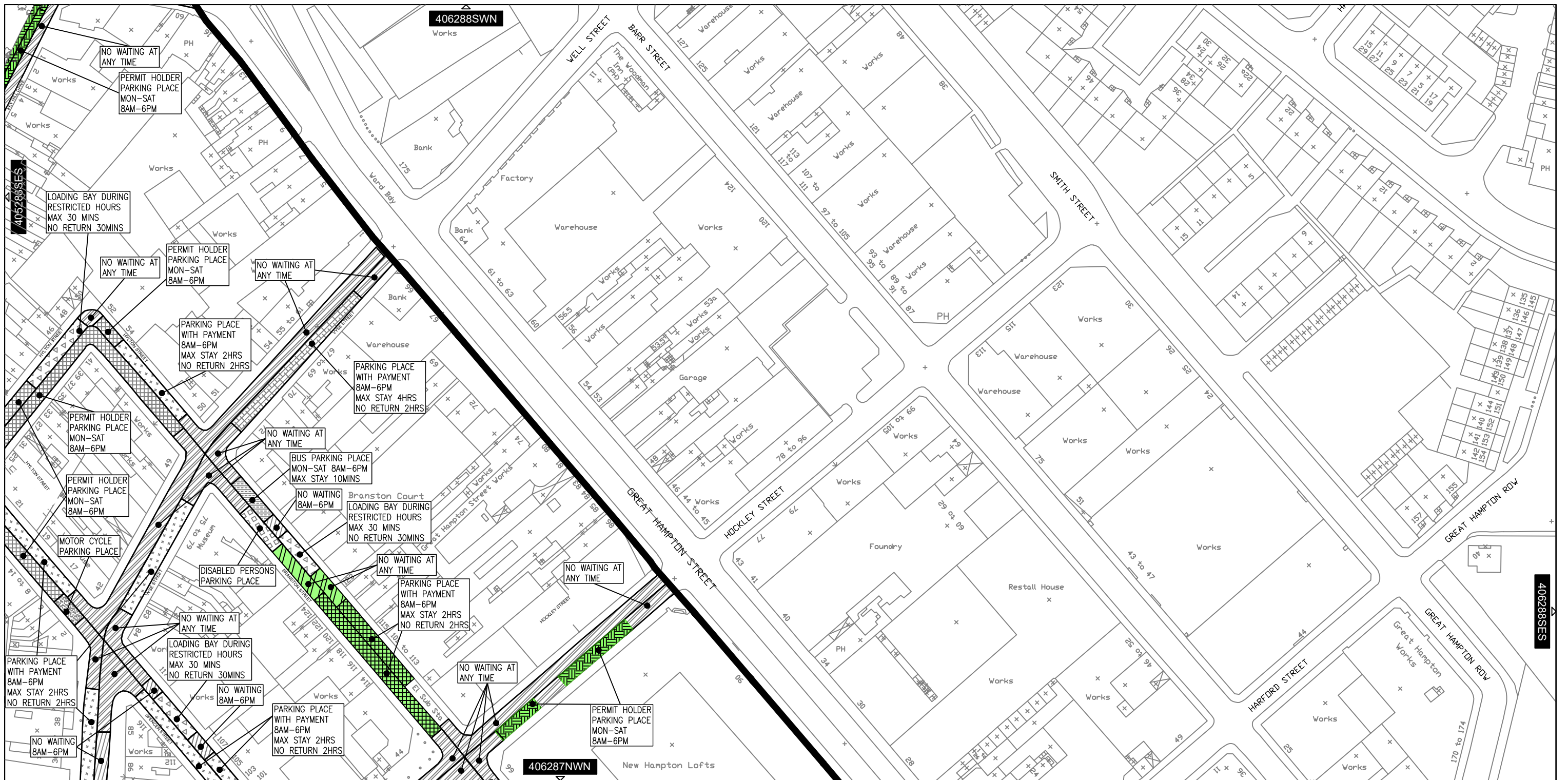
CPZ SCHEME BOUNDARY

DRAWING

Plan Reference: 405287NEN/JQ
 Effective Date:

09/07/21	A	Additional restriction	JB	JB	PK
DATE	REV	REVISIONS	DRN.	DES.	P.M.
SCALE		STATUS			
1:1250		TileRef: 405287NEN			
P.M.	DESIGNER	DRAWN			
PK		JB			
DRAWING NO.				REV.	
405287NEN/JQ				A	
A3 SHEET					

This map is based upon Ordnance Survey material with the permission of Ordnance Survey on behalf of the Controller of Her Majesty's Stationery Office Crown copyright. Unauthorised reproduction infringes Crown copyright and may lead to prosecution or civil proceedings. B.C.C. Licence No 100021326 Date 2020



TRANSPORT AND CONNECTIVITY
1 LANCASTER CIRCUS, BIRMINGHAM, B4 7DQ



SCHEME

Birmingham City Council
(Jewellery Quarter Birmingham)
(Controlled Parking Zone)
Order 2011



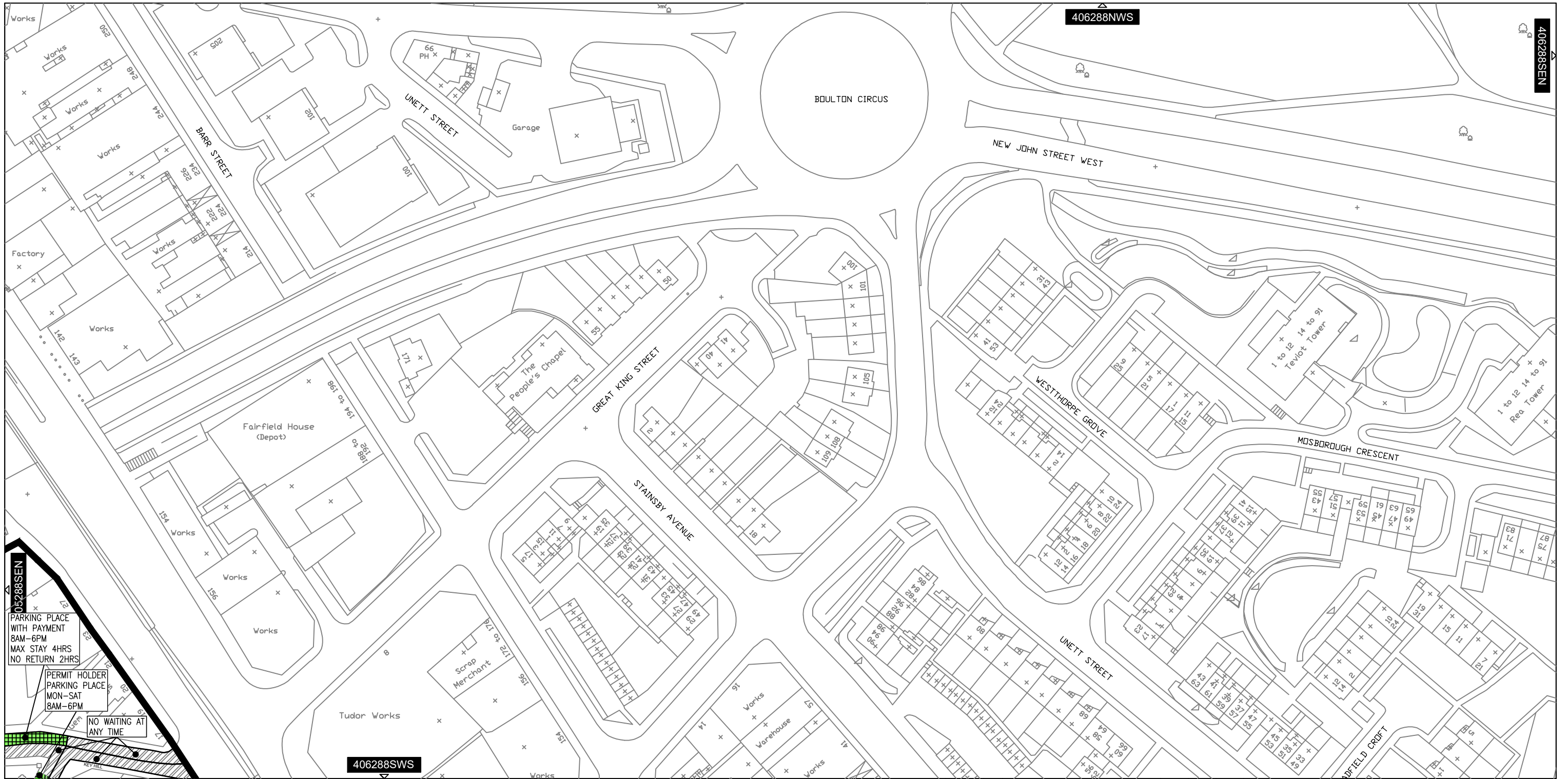
CPZ SCHEME BOUNDARY

DRAWING

Plan Reference: 406288SWS/JQ
Effective Date:

This map is based upon Ordnance Survey material with the permission of Ordnance Survey on behalf of the Controller of Her Majesty's Stationery Office Crown copyright. Unauthorised reproduction infringes Crown copyright and may lead to prosecution or civil proceedings. B.C.C. Licence No 100021326 Date 2020

05/07/21	A	Additional restriction	JB	JB	PK
DATE	REV	REVISIONS	DRN.	DES.	P.M.
SCALE		STATUS			
1:1250		TitleRef: 406288SWS			
P.M.	DESIGNER	DRAWN			
DRAWING NO		406288SWS/JQ		REV.	
				A	
A3 SHEET					



406288SEN

PARKING PLACE WITH PAYMENT
8AM-6PM
MAX STAY 4HRS
NO RETURN 2HRS

PERMIT HOLDER PARKING PLACE
MON-SAT
8AM-6PM

NO WAITING AT ANY TIME

406288SWS



SCHEME

Birmingham City Council
(Jewellery Quarter Birmingham)
(Controlled Parking Zone)
Order 2011

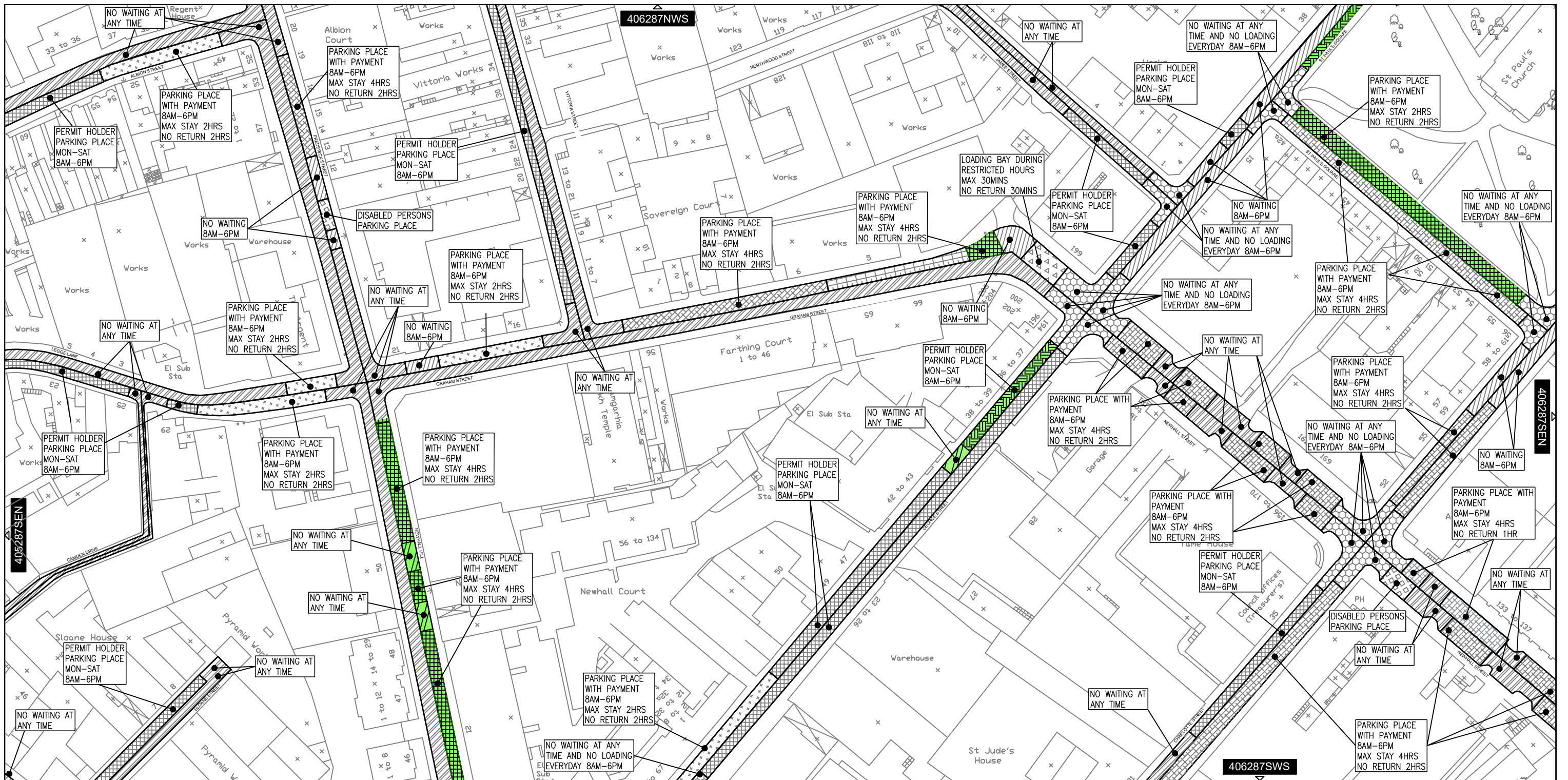
DRAWING

Plan Reference: 406288SWN/JQ
Effective Date:



CPZ SCHEME BOUNDARY

09/07/21	A	Format update	JB	JB	PK
DATE	REV	REVISIONS	DRN.	DES.	P.M.
SCALE		STATUS			
1:1250		TileRef: 406288SWN			
P.M.	DESIGNER	DRAWN			
DRAWING NO.		DRAWN		REV.	
406288SWN/JQ		CN		JB	
		A3 SHEET		A	



TRANSPORT AND CONNECTIVITY
1 LANCASTER CIRCUS, BIRMINGHAM, B4 7DQ



SCHEME

Birmingham City Council
(Jewellery Quarter Birmingham)
(Controlled Parking Zone)
Order 2011



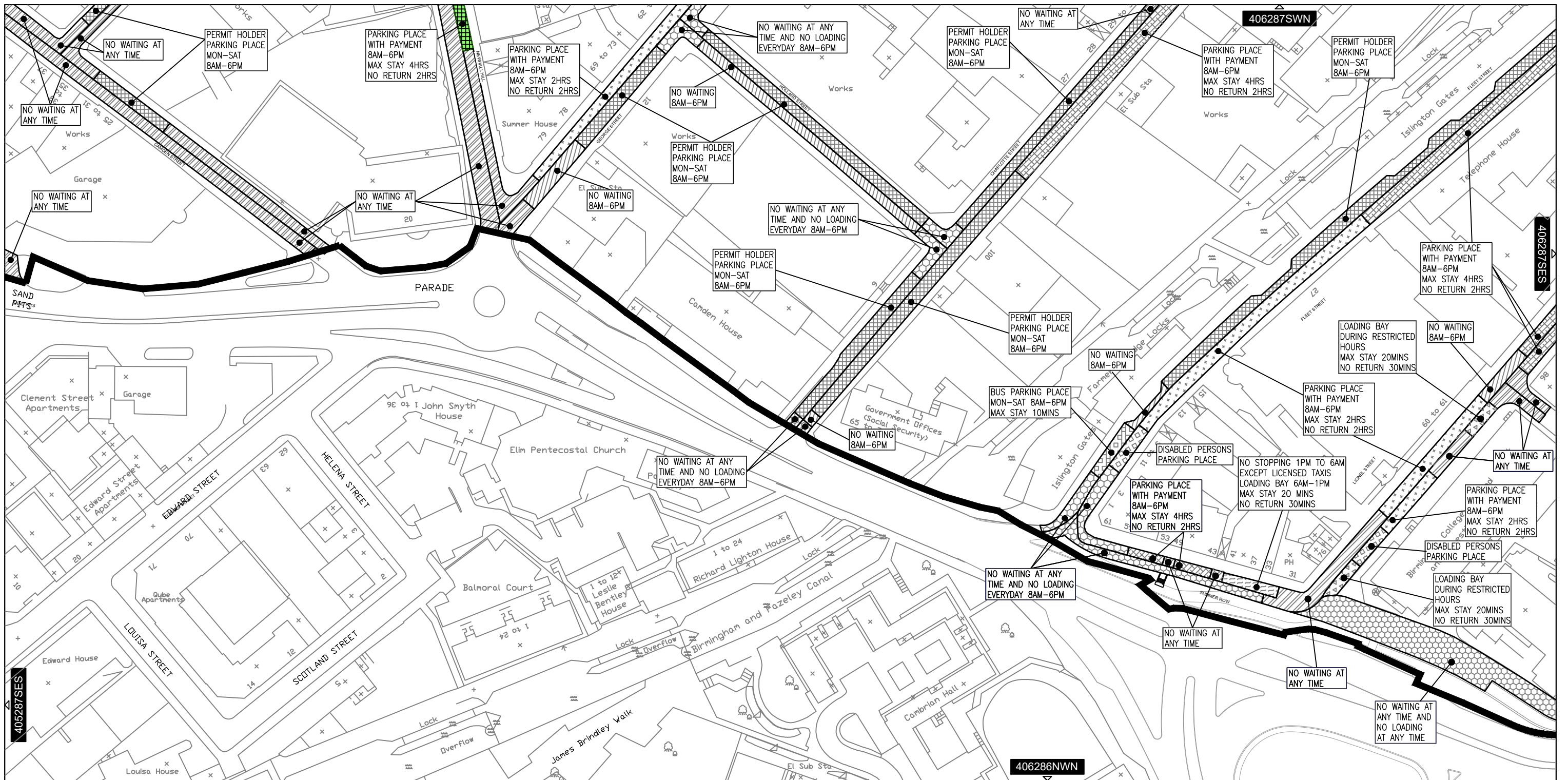
CPZ SCHEME BOUNDARY

DRAWING

Plan Reference: 406287SWN/JQ
Effective Date:

09/07/21	A	Additional restriction	JB	JB	PK
DATE	REV	REVISIONS	DRN.	DES.	P.M.
SCALE		STATUS			
1:1250		TileRef: 406287SWN			
P.M.	DESIGNER	DRAWN			
PK		JB			
DRAWING NO				REV.	
406287SWN/JQ				A	
A3 SHEET					

This map is based upon Ordnance Survey material with the permission of Ordnance Survey on behalf of the Controller of Her Majesty's Stationery Office Crown copyright. Unauthorised reproduction infringes Crown copyright and may lead to prosecution or civil proceedings. B.C.C. Licence No 100021326 Date 2020



TRANSPORT AND CONNECTIVITY
1 LANCASTER CIRCUS, BIRMINGHAM, B4 7DQ



SCHEME

Birmingham City Council
(Jewellery Quarter Birmingham)
(Controlled Parking Zone)
Order 2011



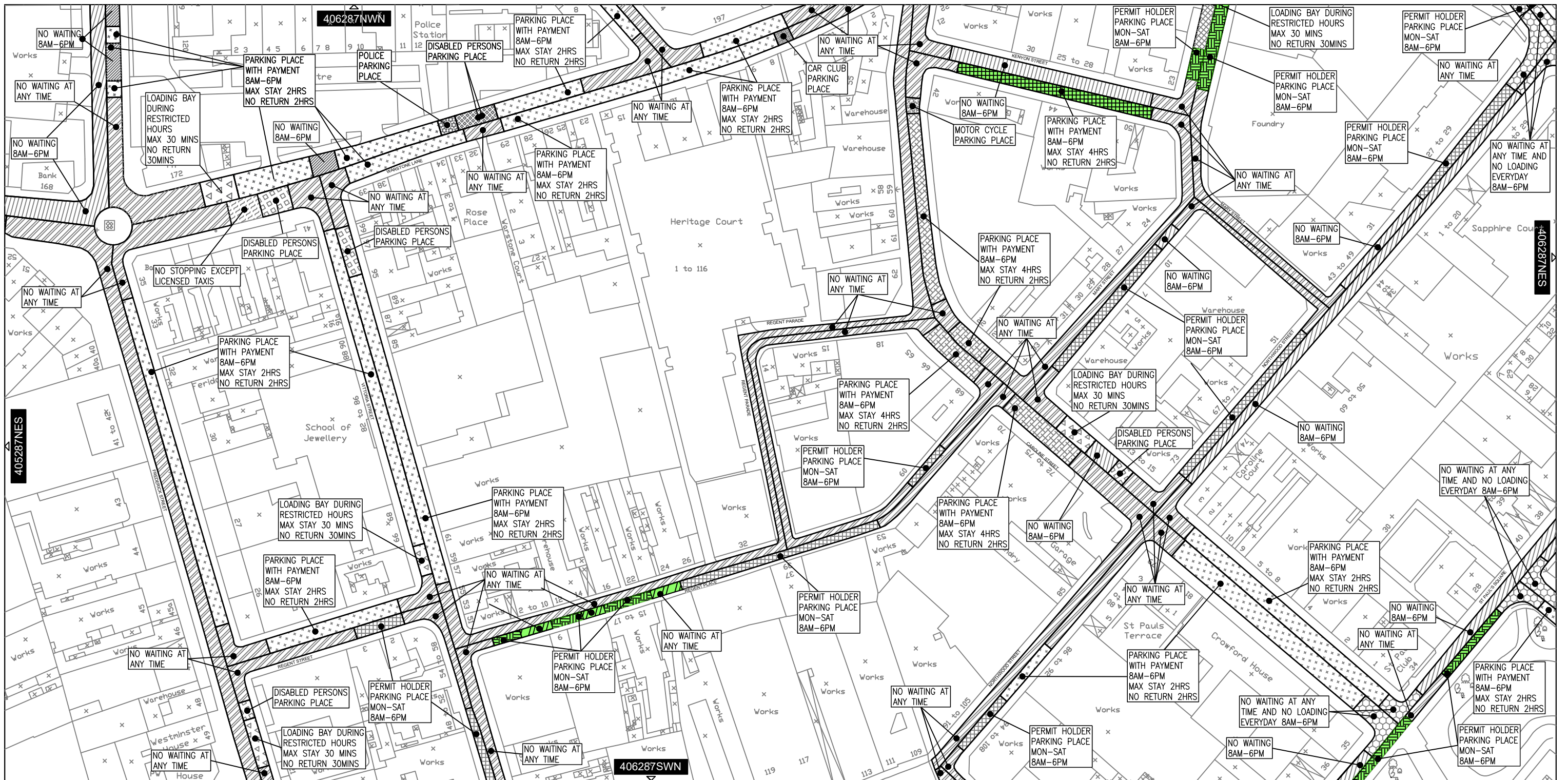
CPZ SCHEME BOUNDARY

DRAWING

Plan Reference: 406287SWS/JQ
Effective Date:

09/07/21	A	Format update	JB	JB	PK
DATE	REV	REVISIONS	DRN.	DES.	P.M.
SCALE		STATUS			
1:1250		TileRef: 406287SWS			
P.M.	DESIGNER	DRAWN			
PK		JB			
DRAWING NO.				REV.	
406287SWS/JQ				A	
A3 SHEET					

This map is based upon Ordnance Survey material with the permission of Ordnance Survey on behalf of the Controller of Her Majesty's Stationery Office Crown copyright. Unauthorised reproduction infringes Crown copyright and may lead to prosecution or civil proceedings. B.C.C. Licence No 100021326 Date 2020



TRANSPORT AND CONNECTIVITY
1 LANCASTER CIRCUS, BIRMINGHAM, B4 7DQ



SCHEME

Birmingham City Council
(Jewellery Quarter Birmingham)
(Controlled Parking Zone)
Order 2011



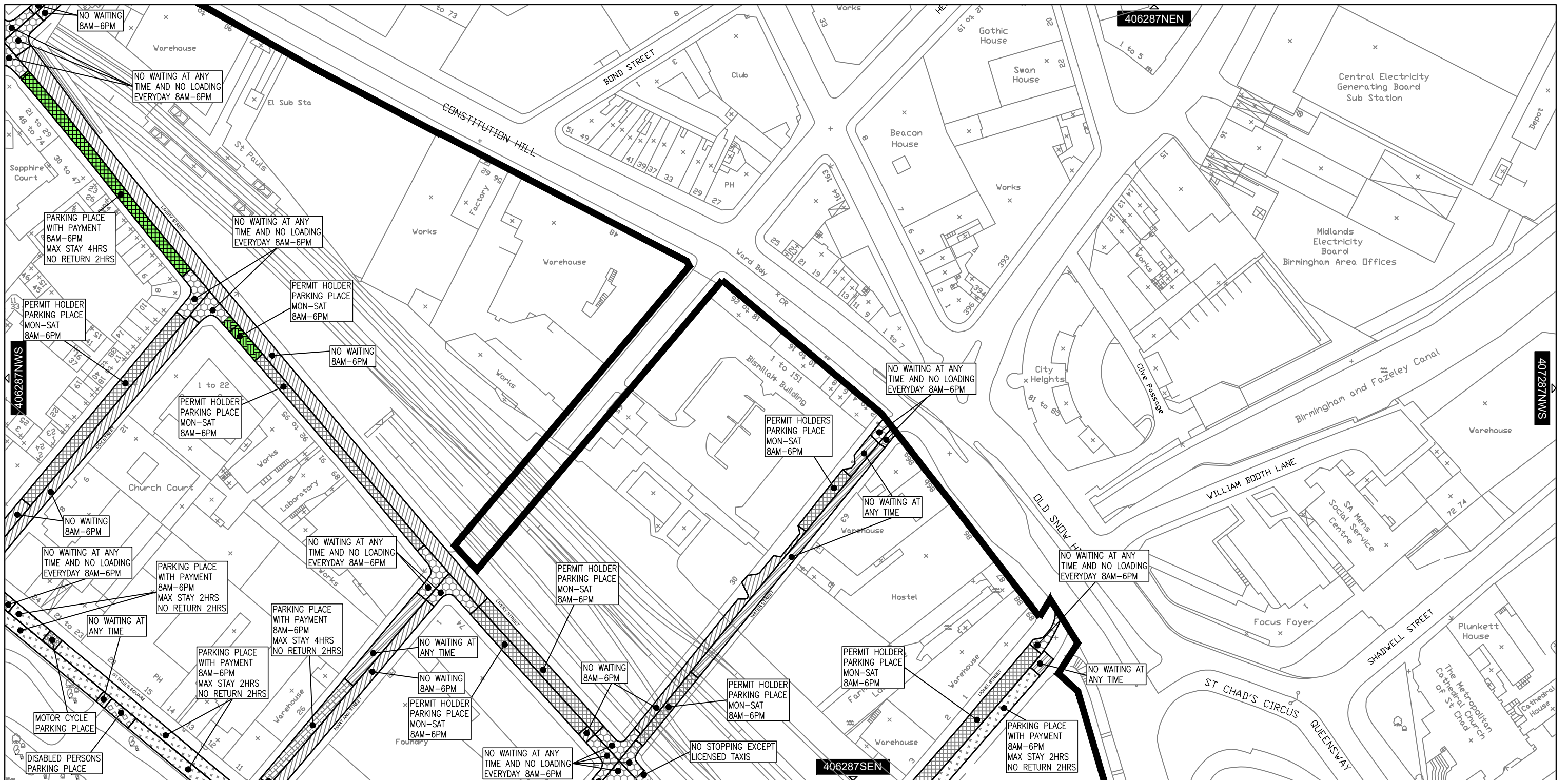
CPZ SCHEME BOUNDARY

DRAWING

Plan Reference: 406287NWS/JQ
Effective Date:

09/07/21	A	Additional restriction	JB	JB	PK
DATE	REV	REVISIONS	DRN.	DES.	P.M.
SCALE		STATUS			
1:1250		TileRef: 406287NWS			
P.M.	DESIGNER	DRAWN			
DRAWING NO.		PK		JB	
406287NWS/JQ				REV. A	
A3 SHEET					

This map is based upon Ordnance Survey material with the permission of Ordnance Survey on behalf of the Controller of Her Majesty's Stationery Office Crown copyright. Unauthorised reproduction infringes Crown copyright and may lead to prosecution or civil proceedings. B.C.C. Licence No 100021326 Date 2020



TRANSPORT AND CONNECTIVITY
1 LANCASTER CIRCUS, BIRMINGHAM, B4 7DQ



SCHEME

Birmingham City Council
(Jewellery Quarter Birmingham)
(Controlled Parking Zone)
Order 2011

DRAWING

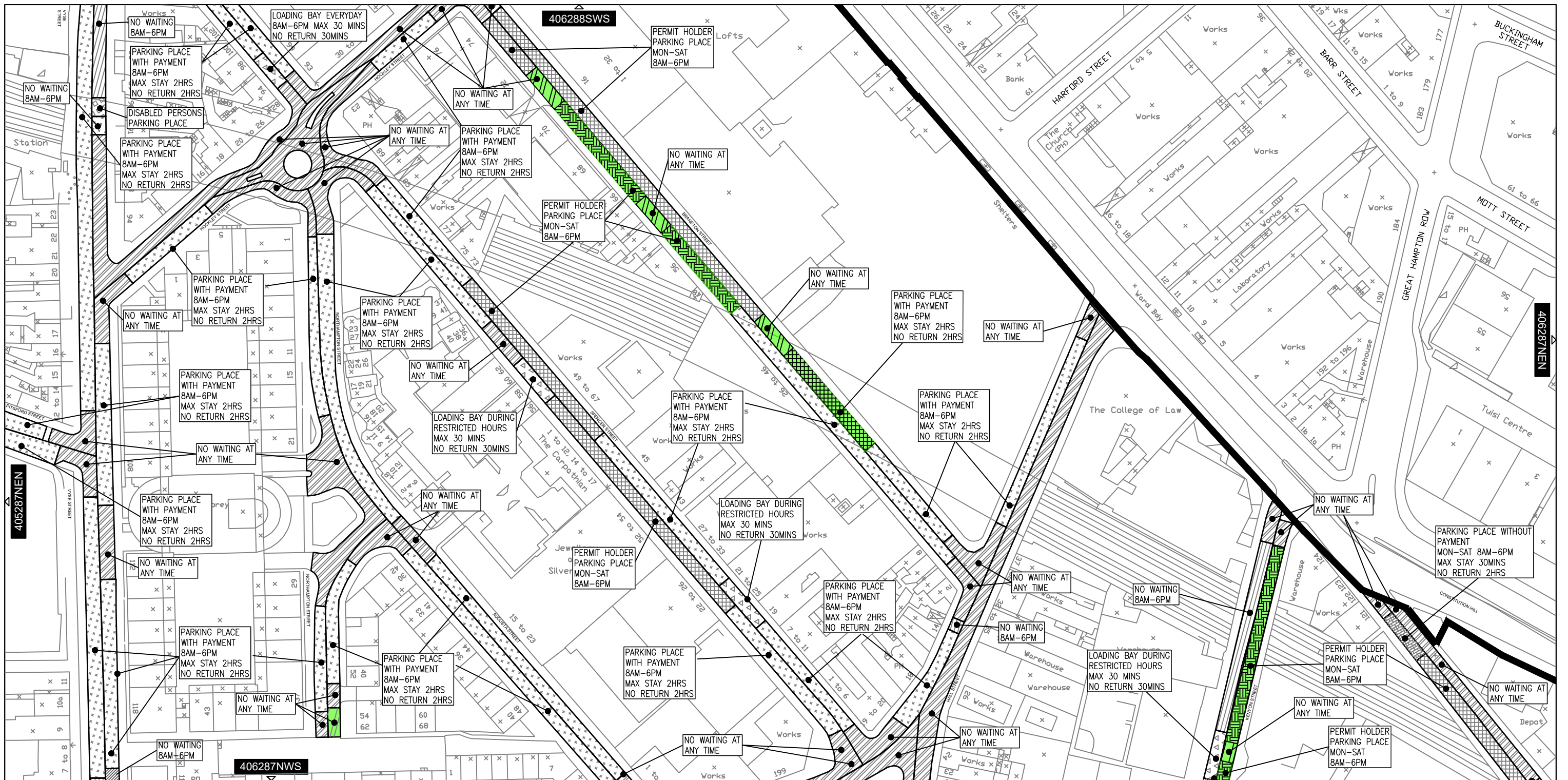
Plan Reference: 406287NES/JQ
Effective Date:



CPZ SCHEME BOUNDARY

09/07/21	A	Format update	JB	JB	PK
DATE	REV	REVISIONS	DRN.	DES.	P.M.
SCALE		STATUS			
1:1250		TileRef: 406287NES			
P.M.	DESIGNER	DRAWN			
PK		JB			
DRAWING NO				REV.	
406287NES/JQ				A	
A3 SHEET					

This map is based upon Ordnance Survey material with the permission of Ordnance Survey on behalf of the Controller of Her Majesty's Stationery Office Crown copyright. Unauthorised reproduction infringes Crown copyright and may lead to prosecution or civil proceedings. B.C.C. Licence No 100021326 Date 2020



TRANSPORT AND CONNECTIVITY
1 LANCASTER CIRCUS, BIRMINGHAM, B4 7DQ



SCHEME

Birmingham City Council
(Jewellery Quarter Birmingham)
(Controlled Parking Zone)
Order 2011

DRAWING

Plan Reference: 406287NWN/JQ
Effective Date:



CPZ SCHEME BOUNDARY

05/07/21	A	Additional restriction	JB	JB	PK
DATE	REV	REVISIONS	DRN.	DES.	P.M.
SCALE		STATUS			
1:1250		TileRef: 406287NWN			
P.M.	DESIGNER	DRAWN			
DRAWING NO		PK		JB	
406287NWN/JQ				REV.	
				A	
A3 SHEET					

This map is based upon Ordnance Survey material with the permission of Ordnance Survey on behalf of the Controller of Her Majesty's Stationery Office Crown copyright. Unauthorised reproduction infringes Crown copyright and may lead to prosecution or civil proceedings. B.C.C. Licence No 100021326 Date 2020



TRANSPORT AND CONNECTIVITY
1 LANCASTER CIRCUS, BIRMINGHAM, B4 7DQ



SCHEME

Birmingham City Council
(Jewellery Quarter Birmingham)
(Controlled Parking Zone)
Order 2011

DRAWING

Plan Reference: 405288SES/JQ
Effective Date:



CPZ SCHEME BOUNDARY

09/07/21	A	Format update	JB	JB	PK
DATE	REV	REVISIONS	DRN.	DES.	P.M.
SCALE		STATUS			
1:1250		TileRef: 405288SES			
P.M.	DESIGNER	DRAWN			
DRAWING NO		DRAWN		REV.	
405288SES/JQ		JB		A	
A3 SHEET					

This map is based upon Ordnance Survey material with the permission of Ordnance Survey on behalf of the Controller of Her Majesty's Stationery Office Crown copyright. Unauthorised reproduction infringes Crown copyright and may lead to prosecution or civil proceedings. B.C.C. Licence No 100021326 Date 2020



TRANSPORT AND CONNECTIVITY
1 LANCASTER CIRCUS, BIRMINGHAM, B4 7DQ



SCHEME

Birmingham City Council
(Jewellery Quarter Birmingham)
(Controlled Parking Zone)
Order 2011

DRAWING

Plan Reference: 405288SEN/JQ
Effective Date:



CPZ SCHEME BOUNDARY

09/07/21	A	Additional restriction	JB	JB	PK
DATE	REV	REVISIONS	DRN.	DES.	P.M.
SCALE		STATUS			
1:1250		TitleRef: 405288SEN			
P.M.	DESIGNER	DRAWN			
		JB			
DRAWING NO				REV.	
405288SEN/JQ				A	
A3 SHEET					

This map is based upon Ordnance Survey material with the permission of Ordnance Survey on behalf of the Controller of Her Majesty's Stationery Office Crown copyright. Unauthorised reproduction infringes Crown copyright and may lead to prosecution or civil proceedings. B.C.C. Licence No 100021326 Date 2020