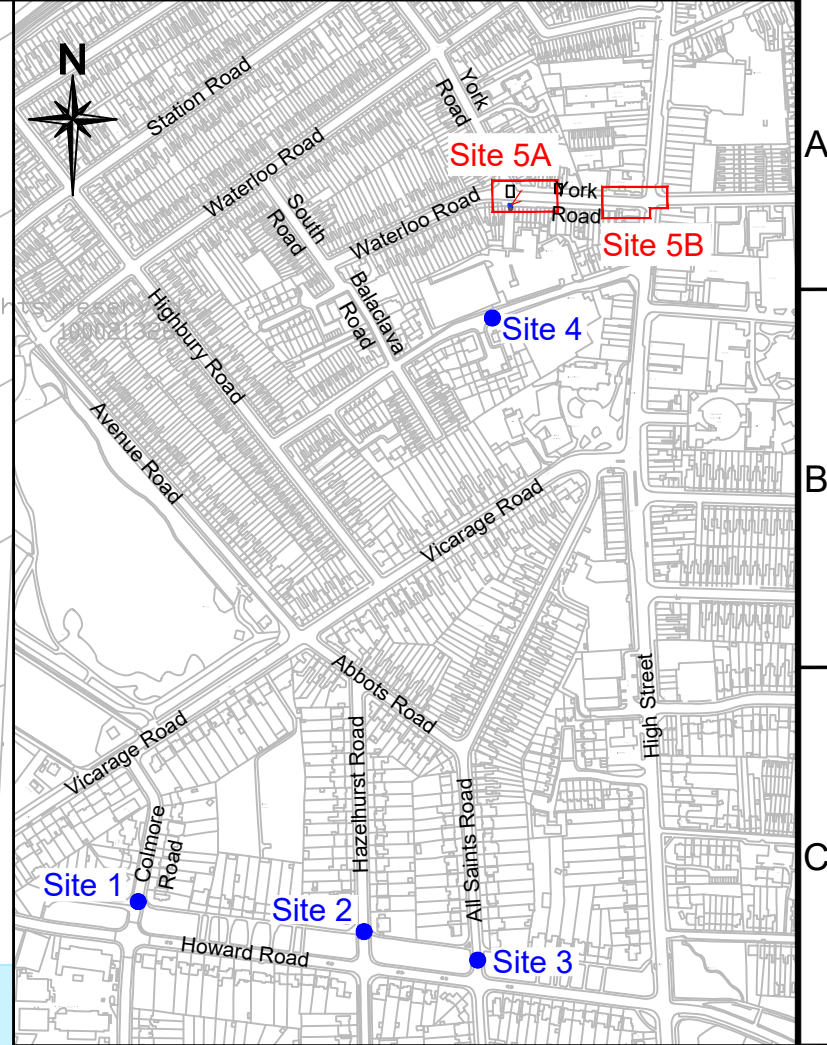
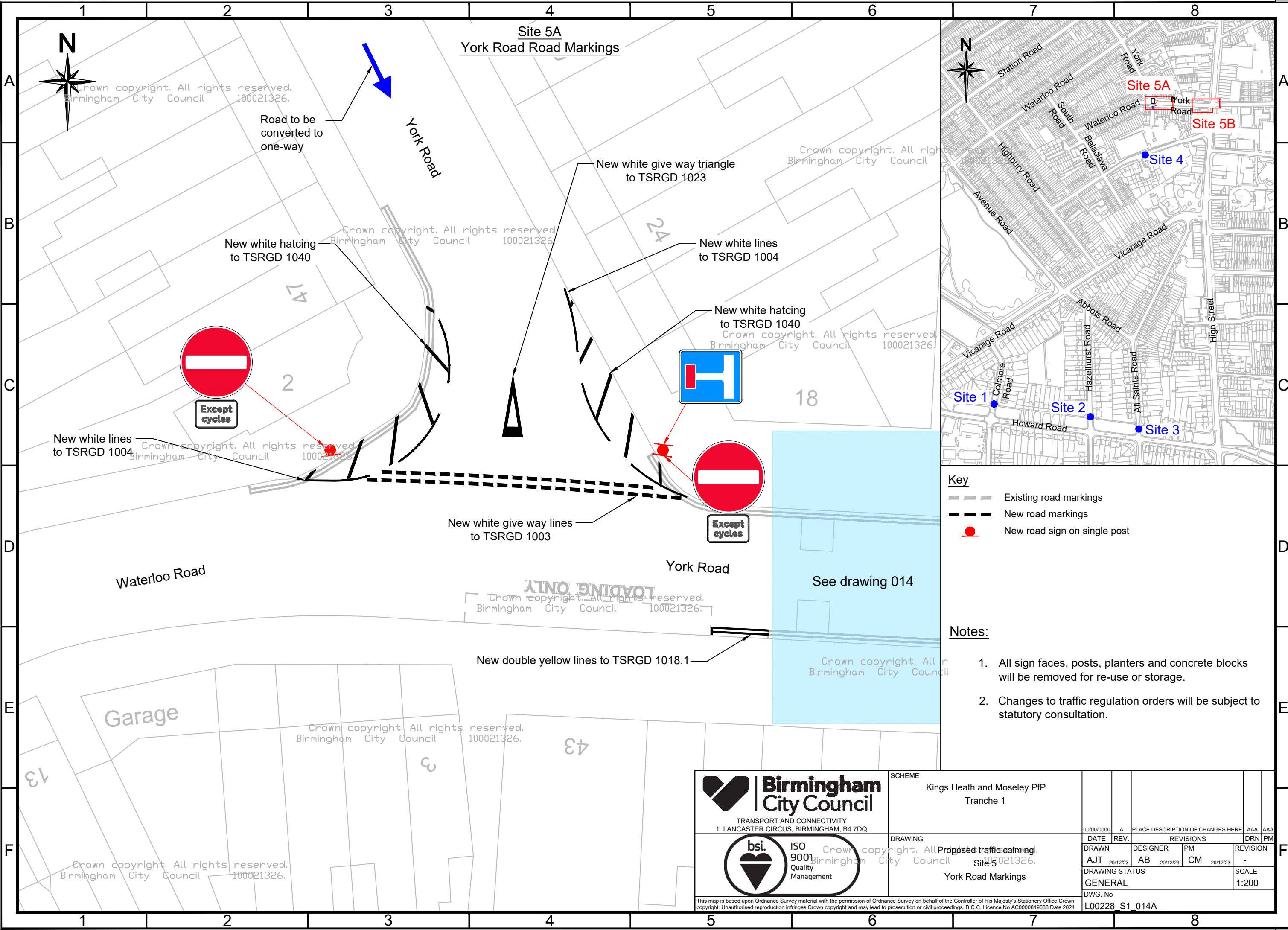


FILE PATH - X:\Commissions\L00228 Kings Heath and Moseley Places for People\4.0 Drawings\01. Package 103. Approved Drawings\L00228_S1_014.dwg

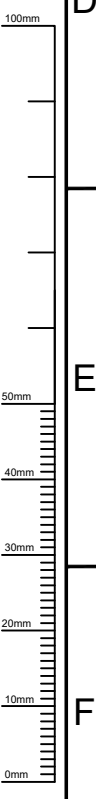


Key

- Existing road markings
- New road markings
- New road sign on single post

Notes:

- All sign faces, posts, planters and concrete blocks will be removed for re-use or storage.
- Changes to traffic regulation orders will be subject to statutory consultation.



<p>Birmingham City Council TRANSPORT AND CONNECTIVITY 1 LANCASTER CIRCUS, BIRMINGHAM, B4 7DQ</p>	SCHEME		Kings Heath and Moseley PFP Tranche 1	
	DRAWING		Proposed traffic calming Site 5	
	DATE	REV.	PLACE DESCRIPTION OF CHANGES HERE	
	20/12/23	AB	CM	20/12/23
DRAWING STATUS				REVISION
GENERAL				1:200
DWG. No		L00228 S1 014A		

This map is based upon Ordnance Survey material with the permission of Ordnance Survey on behalf of the Controller of His Majesty's Stationery Office Crown copyright. Unauthorised reproduction infringes Crown copyright and may lead to prosecution or civil proceedings. B.C.C. Licence No AC0000819638 Date 2024