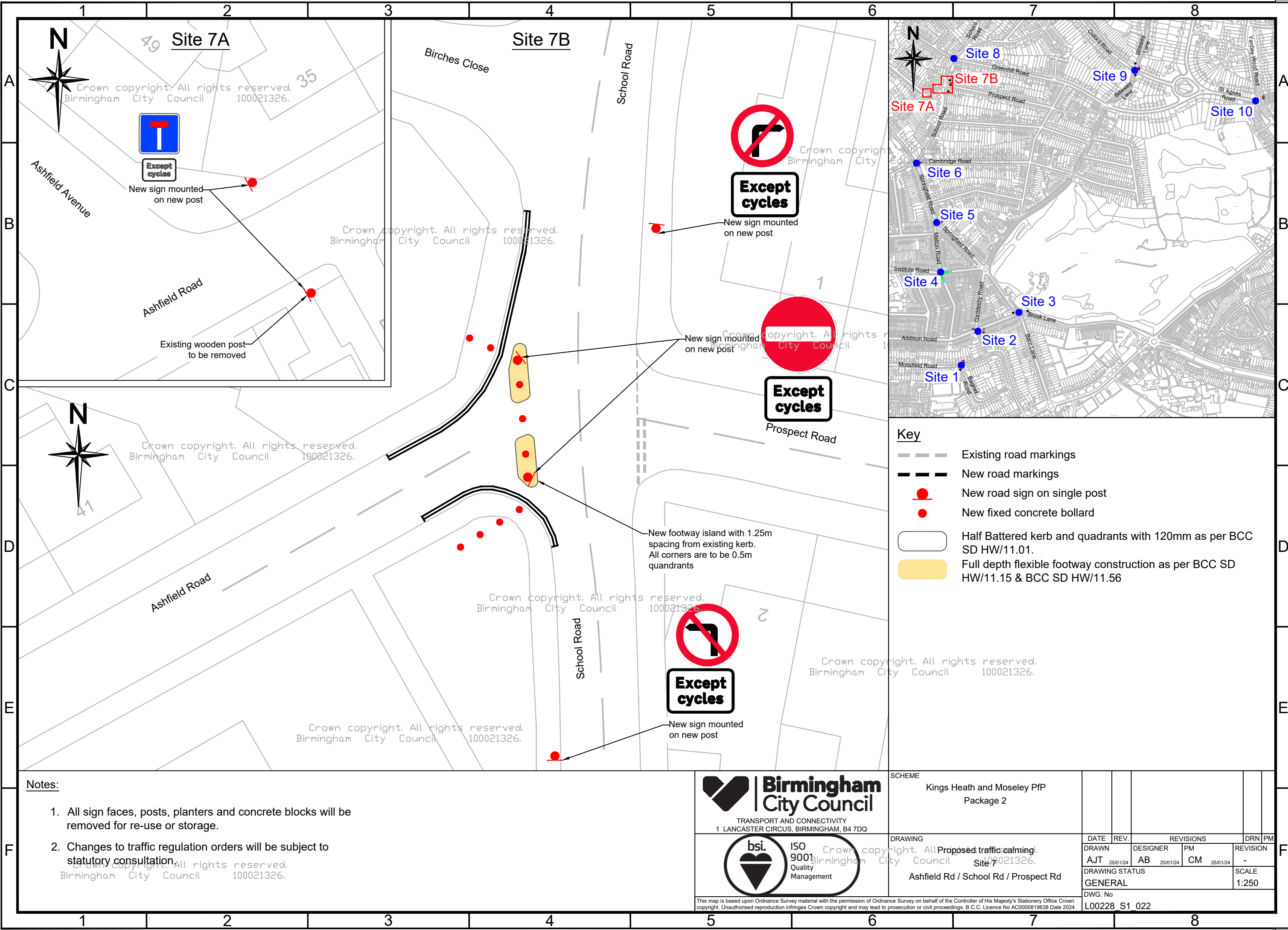



FILE PATH - X:\Commissions\L00228 Kings Heath and Moseley Places for People4.0 Drawings\02. Package 2\03. Approved Drawings\L00228_S1_016-025 - Package 2 Layout plans.dwg




Notes:

1. All sign faces, posts, planters and concrete blocks will be removed for re-use or storage.
2. Changes to traffic regulation orders will be subject to statutory consultation.



Birmingham City Council

TRANSPORT AND CONNECTIVITY
1 LANCASTER CIRCUS, BIRMINGHAM, B4 7DQ



bsi. ISO 9001 Quality Management

SCHEME

Kings Heath and Moseley PFP
Package 2

DRAWING

Proposed traffic calming
Ashfield Rd / School Rd / Prospect Rd

DATE	REV.	REVISIONS		DRN	PM
DRAWN	DESIGNER	PM	REVISION		
AJT 25/01/24	AB 25/01/24	CM 25/01/24	-		
DRAWING STATUS				SCALE	
GENERAL				1:250	
DWG. No					
L00228 S1_022					

Key

- Existing road markings
- New road markings
- New road sign on single post
- New fixed concrete bollard
- Half Battered kerb and quadrants with 120mm as per BCC SD HW/11.01.
- Full depth flexible footway construction as per BCC SD HW/11.15 & BCC SD HW/11.56