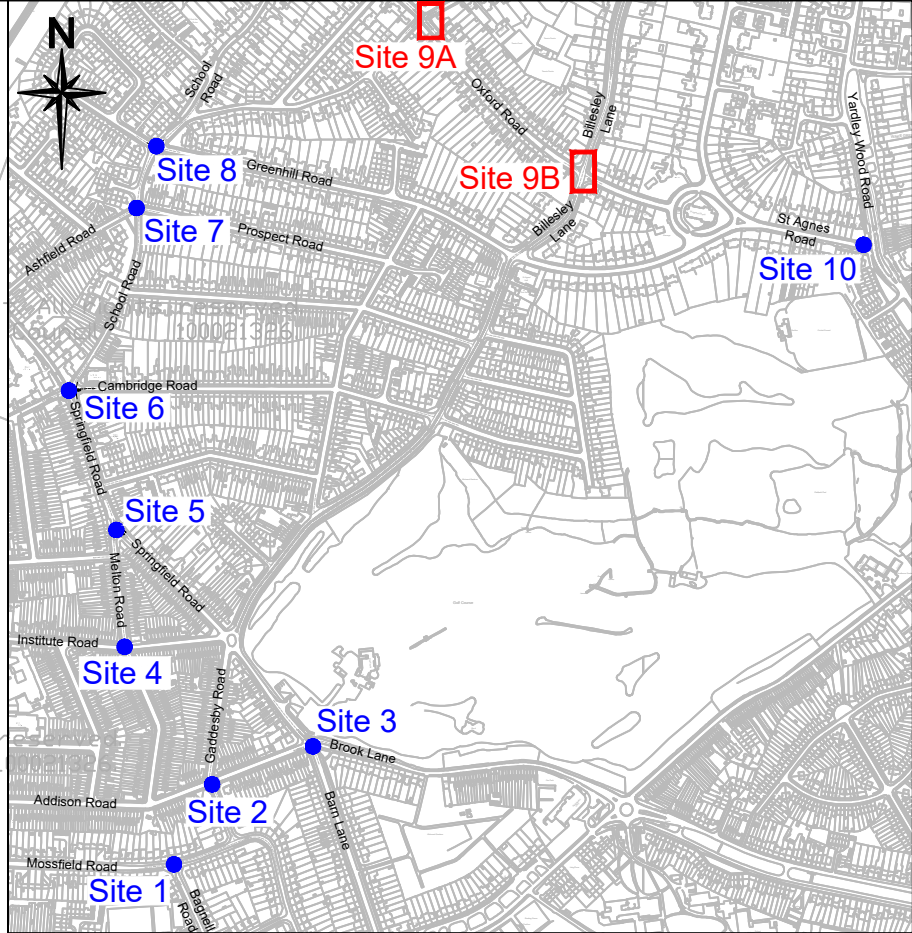
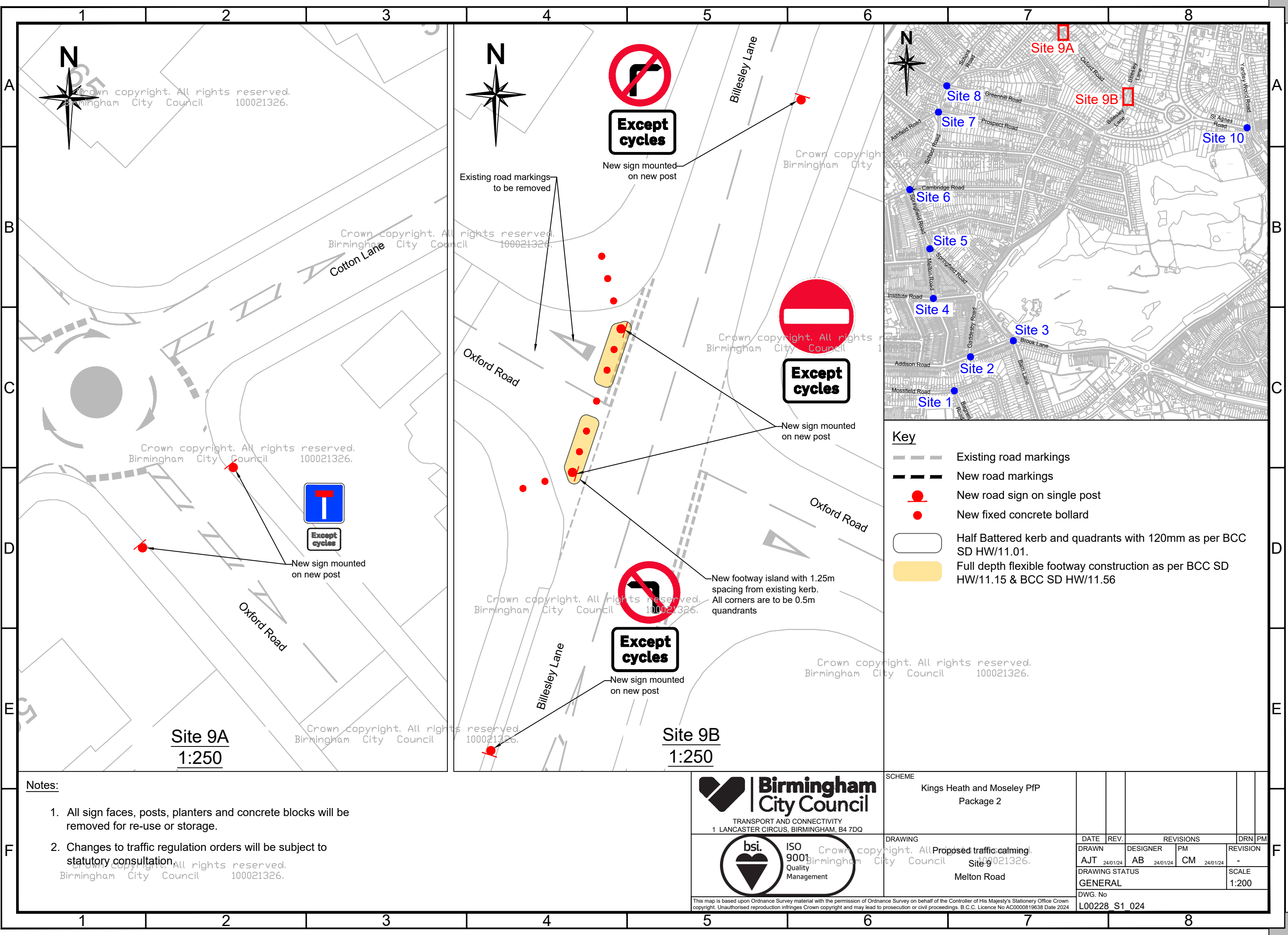




FILE PATH - X:\Commissions\LU00228 Kings Heath and Moseley Places for People\4.0 Drawings\02. Package 2\03. Approved Drawings\LU00228\_S1\_016-025 - Package 2 Layout plans.dwg



<div><div><b>Birmingham City Council</b></div><div>TRANSPORT AND CONNECTIVITY 1 LANCASTER CIRCUS, BIRMINGHAM, B4 7DQ</div></div>	<div>SCHEME</div> <div>Kings Heath and Moseley P&amp;F Package 2</div>							
<div><div><b>bsi.</b> <b>ISO 9001</b> Quality Management</div></div>	<div>DRAWING</div> <div>Proposed traffic calming Site 9 Melton Road</div>	DATE	REV.	REVISIONS			DRN	PM
		DRAWN		DESIGNER		PM		REVISION
		AJT	24/01/24	AB	24/01/24	CM	24/01/24	-
		DRAWING STATUS						SCALE
		GENERAL						1:200
DWG. No		L00228 S1_024						

This map is based upon Ordnance Survey material with the permission of Ordnance Survey on behalf of the Controller of His Majesty's Stationery Office Crown copyright. Unauthorised reproduction infringes Crown copyright and may lead to prosecution or civil proceedings. B.C.C. Licence No AC0000819638 Date 2024

This map is based upon Ordnance Survey material with the permission of Ordnance Survey on behalf of the Controller of His Majesty's Stationery Office Crown copyright. Unauthorised reproduction infringes Crown copyright and may lead to prosecution or civil proceedings. B.C.C. Licence No AC0000819638 Date 2024