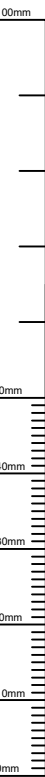


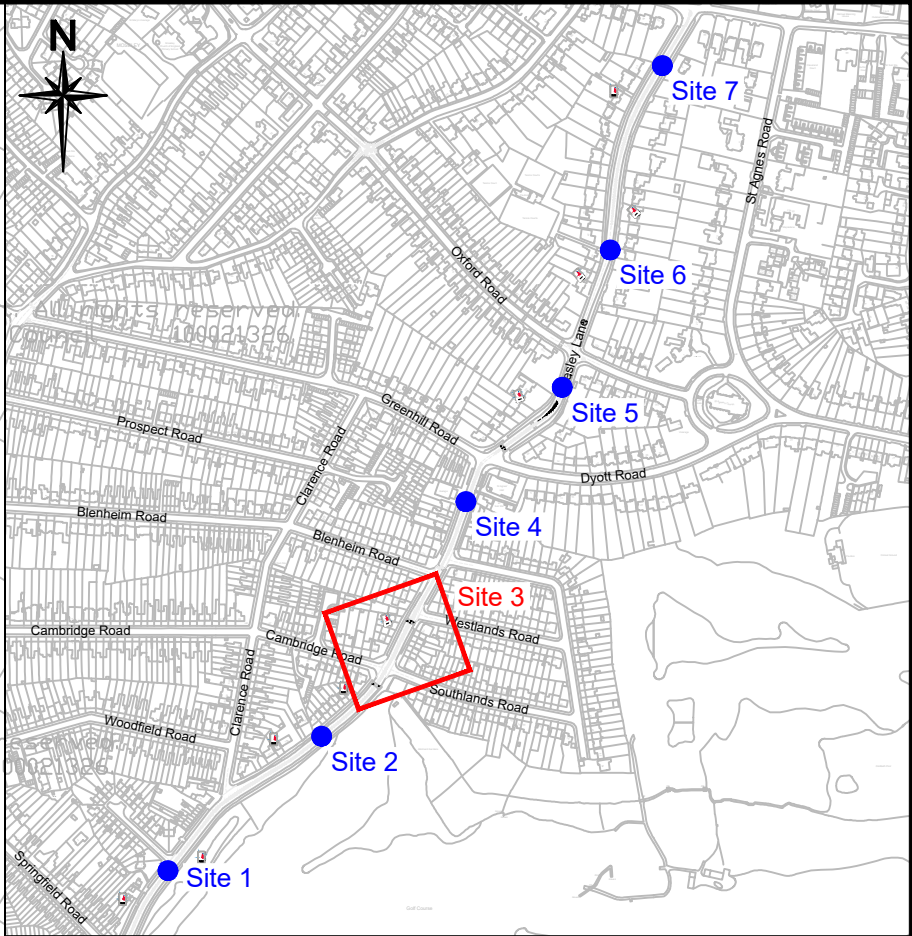
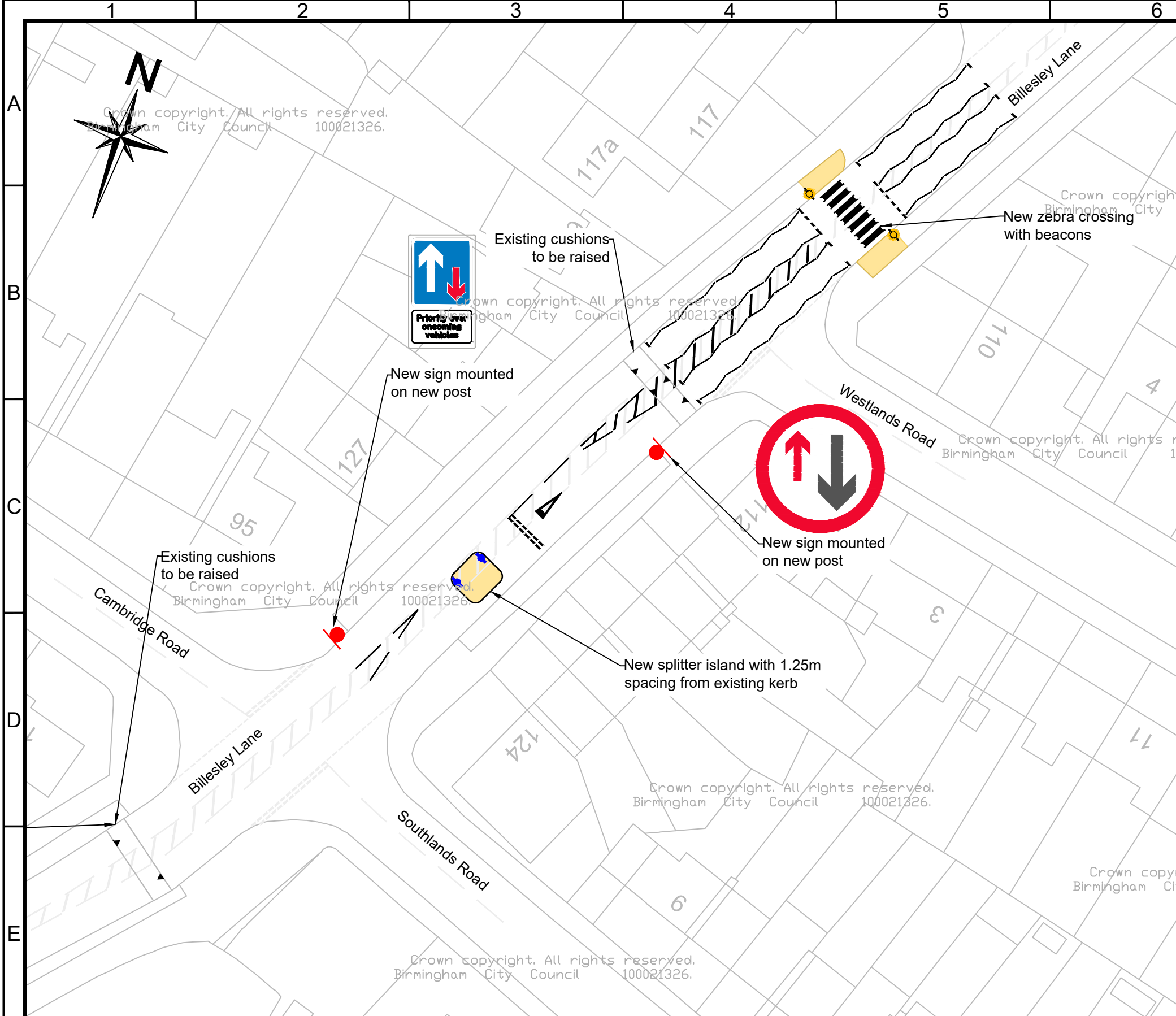




FILE PATH - X:\Commissions\L00228 Kings Heath and Moseley Places for People4.0 Drawings\02. Package 2\03. Approved Drawings\L00228_S1_026 - Billesley Lane series.dwg



A3



Key	
	Existing road markings
	New road markings
	New road sign on single post
	New fixed bollard
	New Keep Right bollard
	New Keep Left bollard
	New zebra crossing beacon
	Half Batter kerb and quadrants with 120mm as per BCC SD HW/11.01.
	Full depth flexible footway construction as per BCC SD HW/11.15 & BCC SD HW/11.56

Notes:

1. All sign faces, posts, planters and concrete blocks will be removed for re-use or storage.
2. Changes to traffic regulation orders will be subject to statutory consultation.



TRANSPORT AND CONNECTIVITY
1 LANCASTER CIRCUS, BIRMINGHAM, B4 7DQ

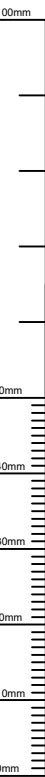


This map is based upon Ordnance Survey material with the permission of Ordnance Survey on behalf of the Controller of His Majesty's Stationery Office Crown copyright. Unauthorised reproduction infringes Crown copyright and may lead to prosecution or civil proceedings. B.C.C. Licence No AC0000819638 Date 2024

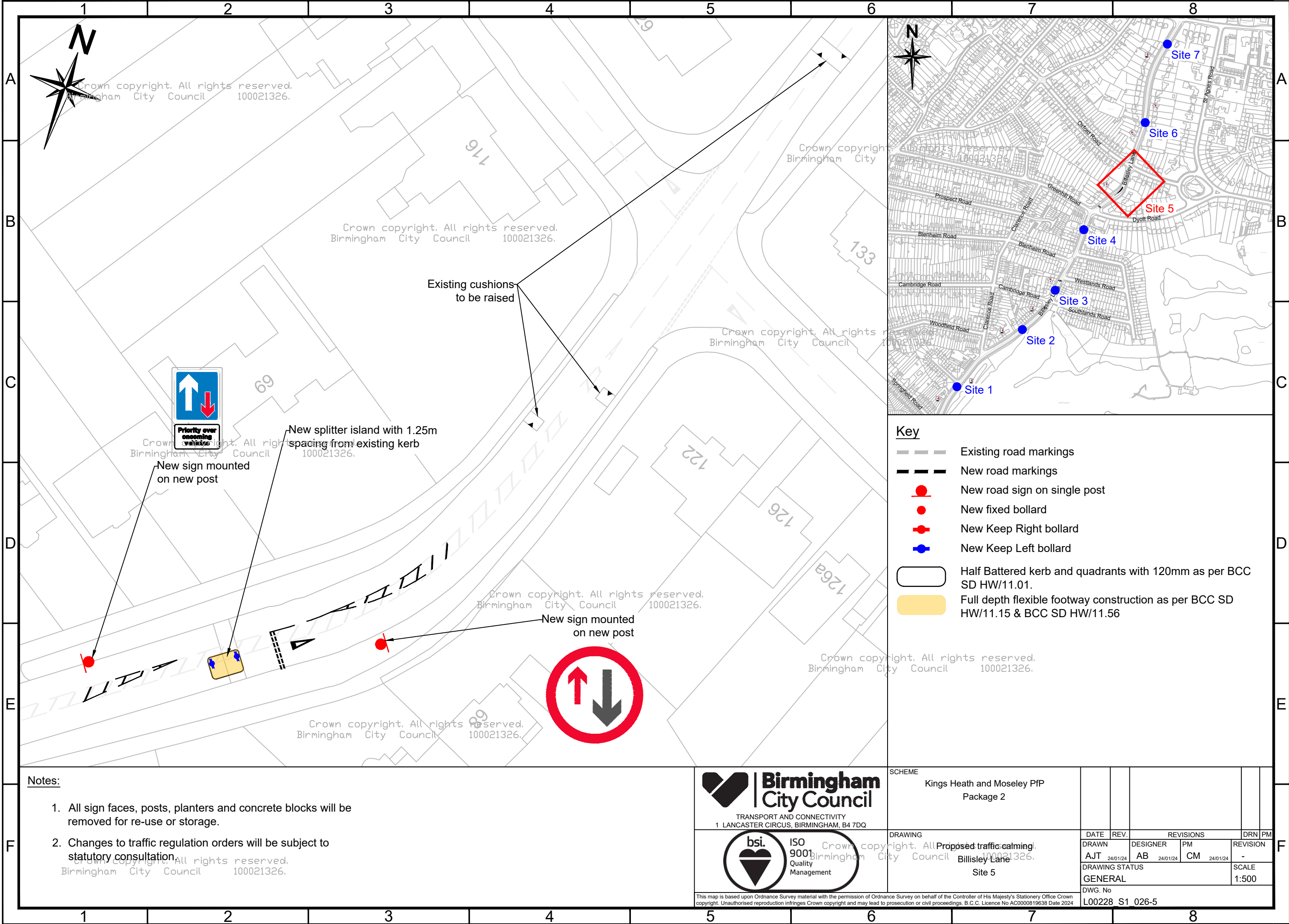
SCHEME							
Kings Heath and Moseley PTP Package 2							
DRAWING		DATE	REV.	REVISIONS		DRN	PM
Proposed traffic calming, Billesley Lane Site 3		AJT	24/01/24	DESIGNER	AB	24/01/24	CM
GENERAL		DRAWING STATUS		REVISION		SCALE	
DWG. No L00228 S1_026-3						1:500	



FILE PATH - X:\Commissions\L00228 Kings Heath and Moseley Places for People4.0 Drawings\02. Package 2\03. Approved Drawings\240502\L00228_S1_026 - Billisley Lane series.dwg



A3



Key

- Existing road markings
- New road markings
- New road sign on single post
- New fixed bollard
- New Keep Right bollard
- New Keep Left bollard
- Half Battered kerb and quadrants with 120mm as per BCC SD HW/11.01.
- Full depth flexible footway construction as per BCC SD HW/11.15 & BCC SD HW/11.56

Notes:

- All sign faces, posts, planters and concrete blocks will be removed for re-use or storage.
- Changes to traffic regulation orders will be subject to statutory consultation.



TRANSPORT AND CONNECTIVITY
1 LANCASTER CIRCUS, BIRMINGHAM, B4 7DQ



This map is based upon Ordnance Survey material with the permission of Ordnance Survey on behalf of the Controller of His Majesty's Stationery Office Crown copyright. Unauthorised reproduction infringes Crown copyright and may lead to prosecution or civil proceedings. B.C.C. Licence No AC0000819638 Date 2024

SCHEME

Kings Heath and Moseley PTP
Package 2

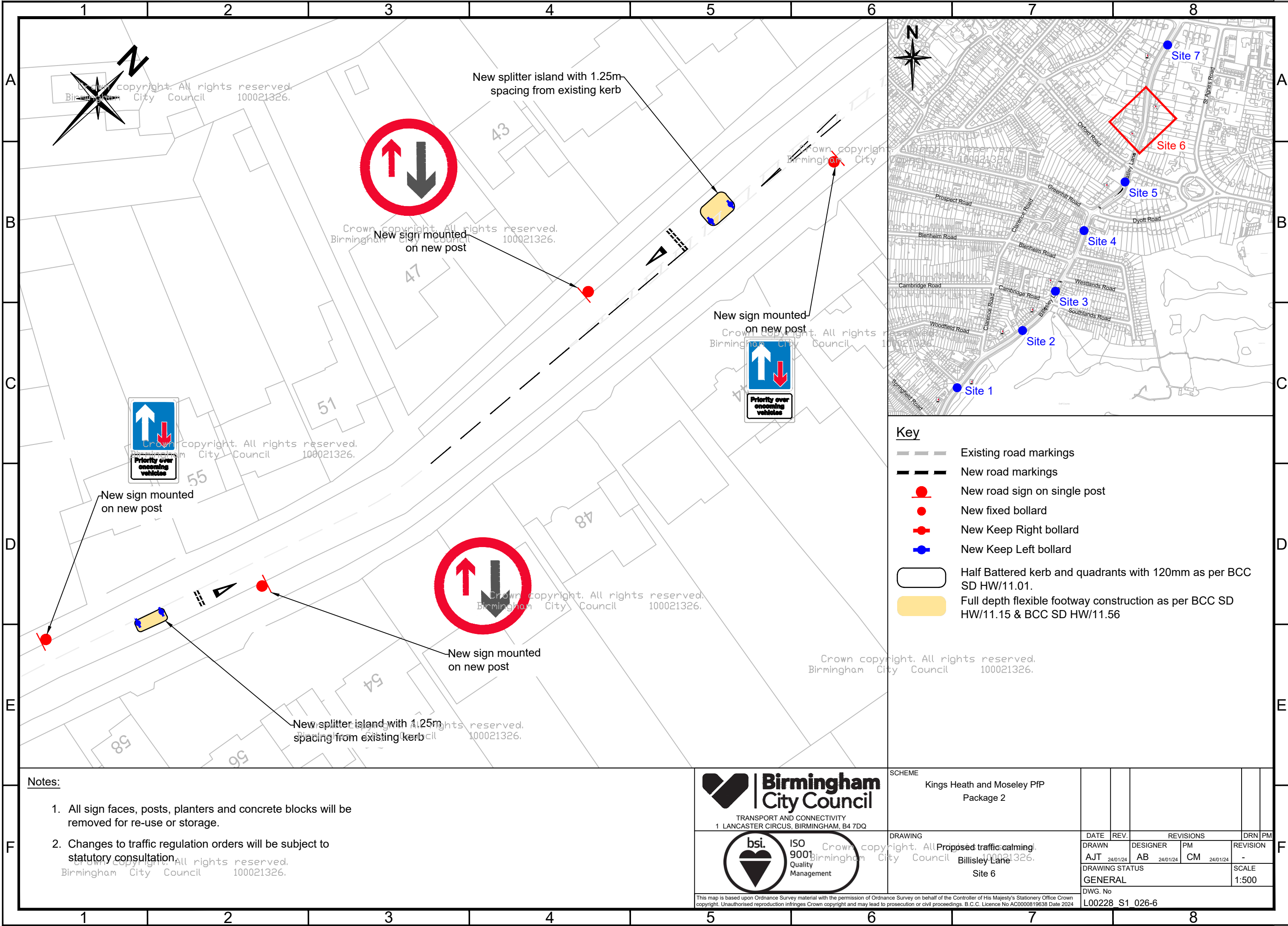
DRAWING

Proposed traffic calming
Billisley Lane
Site 5

DATE	REV.	REVISIONS			DRN	PM
DRAWN		DESIGNER	PM			
AJT	24/01/24	AB	CM	24/01/24	-	
DRAWING STATUS					SCALE	
GENERAL					1:500	
DWG. No						
L00228 S1_026-5						

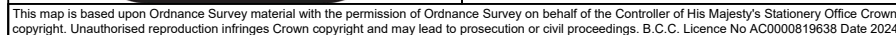
FILE PATH - X:\Commissions\LO0228 Kings Heath and Moseley Places for People\4.0 Drawings\02. Package 2\03. Approved Drawings\LO0228_S1_026 - Billisley Lane series.dwg

A3













- statutory consultation.



	DWG. No
Finance Survey on behalf of the Controller of His Majesty's Stationery Office Crown to prosecution or civil proceedings. B.C.C. Licence No AC0000819638 Date 2024	L00228 S1 026-7



- | | |
|---|---|
|  | Existing road markings |
|  | New road markings |
|  | New road sign on single post |
|  | New fixed bollard |
|  | New Keep Right bollard |
|  | New Keep Left bollard |
|  | Half Battered kerb and quadrants with 120mm as per BCC SD HW/11.01. |
|  | Full depth flexible footway construction as per BCC SD HW/11.15 & BCC SD HW/11.56 |