






Not to Scale

**KEY:**

	Section of Ladypool Road to be made one-way northbound (except for cyclists) under experimental traffic regulation order
	Suggested alternative route
	Existing road markings to remain
	Proposed road markings
	Double yellow lines to be removed to allow parking



TRANSPORTATION AND CONNECTIVITY  
1 LANCASTER CIRCUS, BIRMINGHAM, B4 7DQ



This map is based upon Ordnance Survey material with the permission of Ordnance Survey on behalf of the Controller of Her Majesty's Stationery Office Crown copyright. Unauthorised reproduction infringes Crown copyright and may lead to prosecution or civil proceedings. B.C.C. Licence No 100021326 Date 2019

SCHEME		LADYPOOL ROAD EXPERIMENTAL TRAFFIC REGULATION ORDER		DATE	REV.	REVISIONS	SK	FI
DRAWING		SCHEME PLAN		12/06/19	A		DRN	PM
DRAWING STATUS		GENERAL		SK	11/06/19	DM	11/06/19	FI
DWG. No		CA-03130_S1_005		REVISION		SCALE		
				A		NTS		

A4