

CONTINUED ON CA-02526_S1_01_01_0029

CONTINUED ON CA-02526_S1_01_01_0032



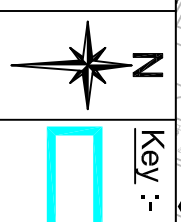
This map is based upon Ordnance Survey material with the permission of Ordnance Survey on behalf of the Controller of Her Majesty's Stationery Office Crown copyright. Unauthorised reproduction may lead to prosecution or civil proceedings. B.C.C. Licence No 100021326 Date 2015






FS 509577

SCHEME
 BIRMINGHAM CITY COUNCIL
 (LADYWOOD AND LEE BANK)
 (20 MPH SPEED LIMIT) ORDER 20**
 PROPOSED TRAFFIC REGULATION ORDER

DRAWING
 Plan Reference:
 Effective Date:



Key :-
 20mph Boundary
 Additional 20mph following public consultation
 Proposed 20mph

DATE	REV	REVISIONS	DRN	DES	P.M.

SCALE	STATUS
NTS	GENERAL

P.M.	DESIGNER	DRAWN
AW	RSM	DF

DRAWING NO	REV.
CA-02526_S1_01_01_0031	--

A3 SHEET