

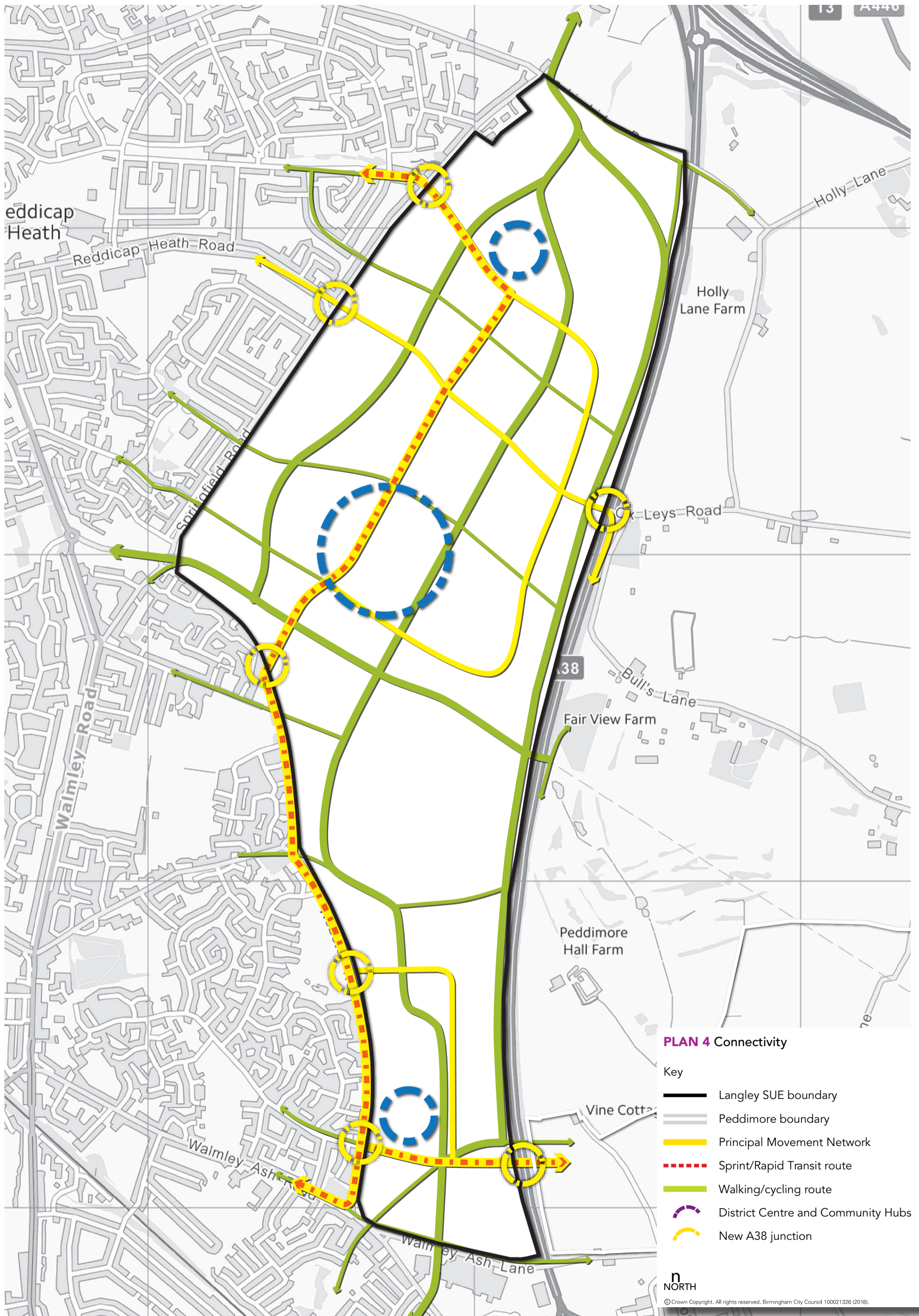
PLAN 3 Big moves

- Key
- Langley SUE boundary
 - Peddimore boundary
 - Langley Park
 - Langley Brook
 - Fox Hollies Boulevard
 - Green buffer
 - Sprint/Rapid Transit route
 - District Centre and Community Hubs
 - Primary access points








n
NORTH

© Crown Copyright. All rights reserved. Birmingham City Council 100021326 (2018).

This drawing is an illustrative extract to show key principles within the Draft Langley Supplementary Planning Document on an Ordnance Survey map base. It does not indicate precise details of future development. This drawing is not to be reproduced without permission of Birmingham City Council. For further details on the consultation visit <https://www.birminghambeheard.org.uk/economy/langley-and-peddimore-spds> | Email: planningandregenerationenquiries@birmingham.gov.uk



PLAN 4 Connectivity

- Key
-  Langley SUE boundary
 -  Peddimore boundary
 -  Principal Movement Network
 -  Sprint/Rapid Transit route
 -  Walking/cycling route
 -  District Centre and Community Hubs
 -  New A38 junction

n
NORTH

© Crown Copyright. All rights reserved. Birmingham City Council 100021326 (2018).

This drawing is an illustrative extract to show key principles within the Draft Langley Supplementary Planning Document on an Ordnance Survey map base. It does not indicate precise details of future development. This drawing is not to be reproduced without permission of Birmingham City Council. For further details on the consultation visit <https://www.birminghambeheard.org.uk/economy/langley-and-peddimore-spds> | Email: planningandregenerationenquiries@birmingham.gov.uk