


Birmingham City Council
 PHIL EDWARDS
 ASSISTANT DIRECTOR - TRANSPORT & CONNECTIVITY
 1 LANCASTER CIRCUS
 BIRMINGHAM B2 2JE


SCHEME
**Birmingham City Council
 (Reserved Bus Lanes and Bus only roads Etc)
 (Various roads Birmingham) Order 2022
 (Variation) (1002) Order 202***


DRAWING
Bus Lanes




KEY

 Proposed Bus Lane
 (buses, licensed taxis,
 motorcycles and cyclists only)

 Hours of operation
 7am -1pm everyday

 Hours of operation
 1pm -7pm everyday

 Proposed New Kerblines

DATE	REV	REVISIONS	DRN.	DES.	P.M.
SCALE		STATUS			
1:1250		INFORMATION			
P.M.	RW	DESIGNER	PK	DRAWN	PK
DRAWING NO					REV.
G-CA-02715_S1_432_01					-
DRAWING UNITS ARE METRES A3 SHEET					

This map is based on Ordnance Survey material with the permission of Ordnance Survey on behalf of the Controller of Her Majesty's Stationary Office c Crown copyright. Unauthorised reproduction infringes Crown copyright and may lead to prosecution or civil proceeding. Birmingham City Council 100021326 (2019)