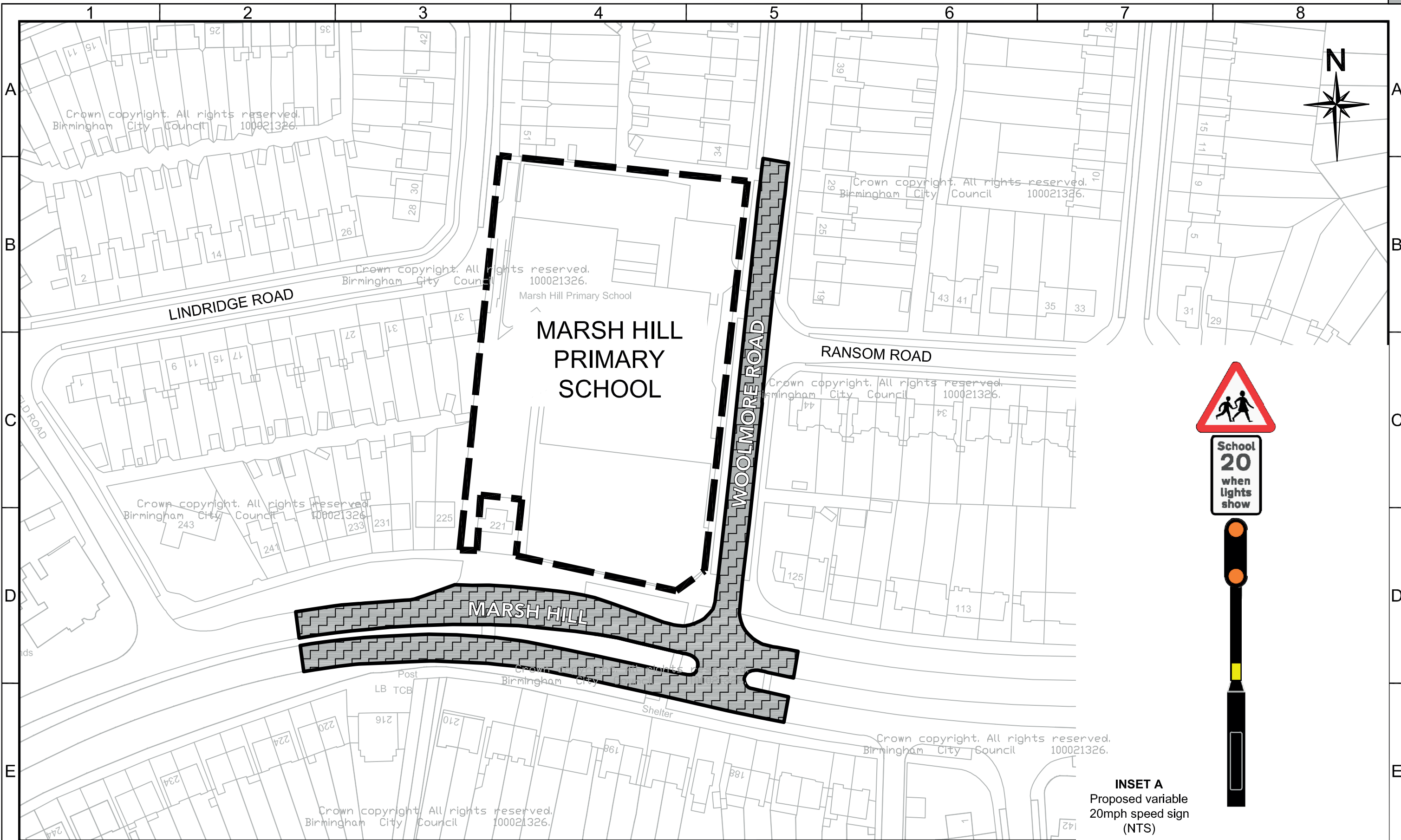
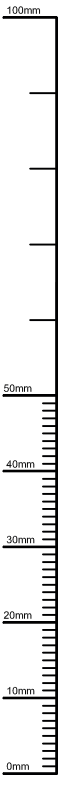



FILE PATH: X:\Commissions\CA02526 - BCR313 Variable 20mph Speed Limits\Marsh Hill Primary School.dwg



School
20
when
lights
show



INSET A
Proposed variable
20mph speed sign
(NTS)

Key:-
 Proposed section of the road affected by the variable 20mph speed limit



SCHEME		VARIABLE 20MPH SPEED LIMITS OUTSIDE SCHOOLS			
DRAWING		MARSH HILL PRIMARY SCHOOL		DATE	REV.
				REVISIONS	
DRAWN	DESIGNER	PM	REVISION	DRN	PM
NH	RSM	PS	-		
DRAWING STATUS				SCALE	
GENERAL				1:1000	
DWG. No				CA-02526_S13_015	

Crown copyright. All rights reserved.
Birmingham City Council 100021326.

Crown copyright. All rights reserved.
Birmingham City Council 100021326.

This map is based upon Ordnance Survey material with the permission of Ordnance Survey on behalf of the Controller of Her Majesty's Stationery Office Crown copyright. Unauthorised reproduction infringes Crown copyright and may lead to prosecution or civil proceedings. B.C.C. Licence No 100021326 Date 2016

A3