

Birmingham City Council

PHIL EDWARDS
ASSISTANT DIRECTOR,
TRANSPORT AND CONNECTIVITY,
1 LANCASTER CIRCUS,
BIRMINGHAM B4 7DQ.


This map is based upon Ordnance Survey material with the permission of Ordnance Survey on behalf of the Controller of Her Majesty's Stationery Office Crown copyright. Unauthorised reproduction may lead to prosecution or civil proceedings. B.C.C. Licence No 100021326 Date 2020

SCHEME

BIRMINGHAM CITY COUNCIL
(A435 ALCESTER ROAD ETC, BALSALL HEATH ETC..)
(TRAFFIC REGULATION)
ORDER 202*

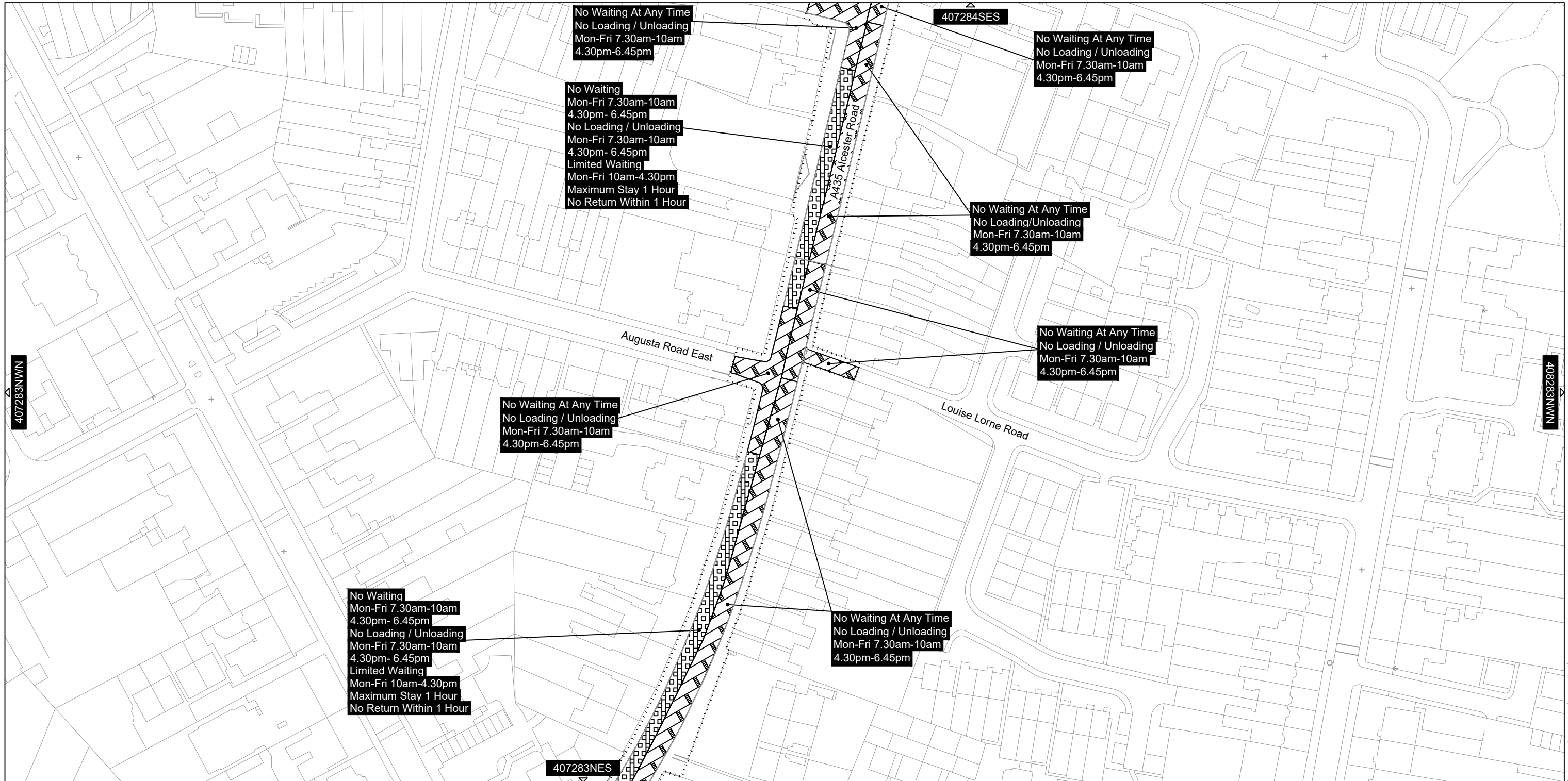
DRAWING

PLAN REF: 407283NES
EFFECTIVE DATE XX/OX/2020



Traffic Regulation Order Boundary.
Only this Traffic Regulation Order Restrictions shown
within this boundary. Restrictions outside this boundary
are not shown."

DATE	REV	REVISIONS	DRN.	DES.	P.M.
SCALE 1:1250		STATUS INFORMATION			
P.M. KS	24.01.20	DESIGNER KS	24.01.20	DRAWN KS	24.01.20
DRAWING NO CA-03132-03-10					REV.
DRAWING UNITS ARE MILLIMETRES A3 SHEET					



Birmingham City Council

PHIL EDWARDS
ASSISTANT DIRECTOR,
TRANSPORT AND CONNECTIVITY,
1 LANCASTER CIRCUS,
BIRMINGHAM B4 7DQ.

This map is based upon Ordnance Survey material with the permission of Ordnance Survey on behalf of the Controller of Her Majesty's Stationery Office Crown copyright. Unauthorised reproduction may lead to prosecution or civil proceedings. B.C.C. Licence No 100021326 Date 2020

SCHEME

BIRMINGHAM CITY COUNCIL

(A435 ALCESTER ROAD ETC, BALSALL HEATH ETC..)

(TRAFFIC REGULATION)

ORDER 202*

DRAWING

PLAN REF: 407283NEN

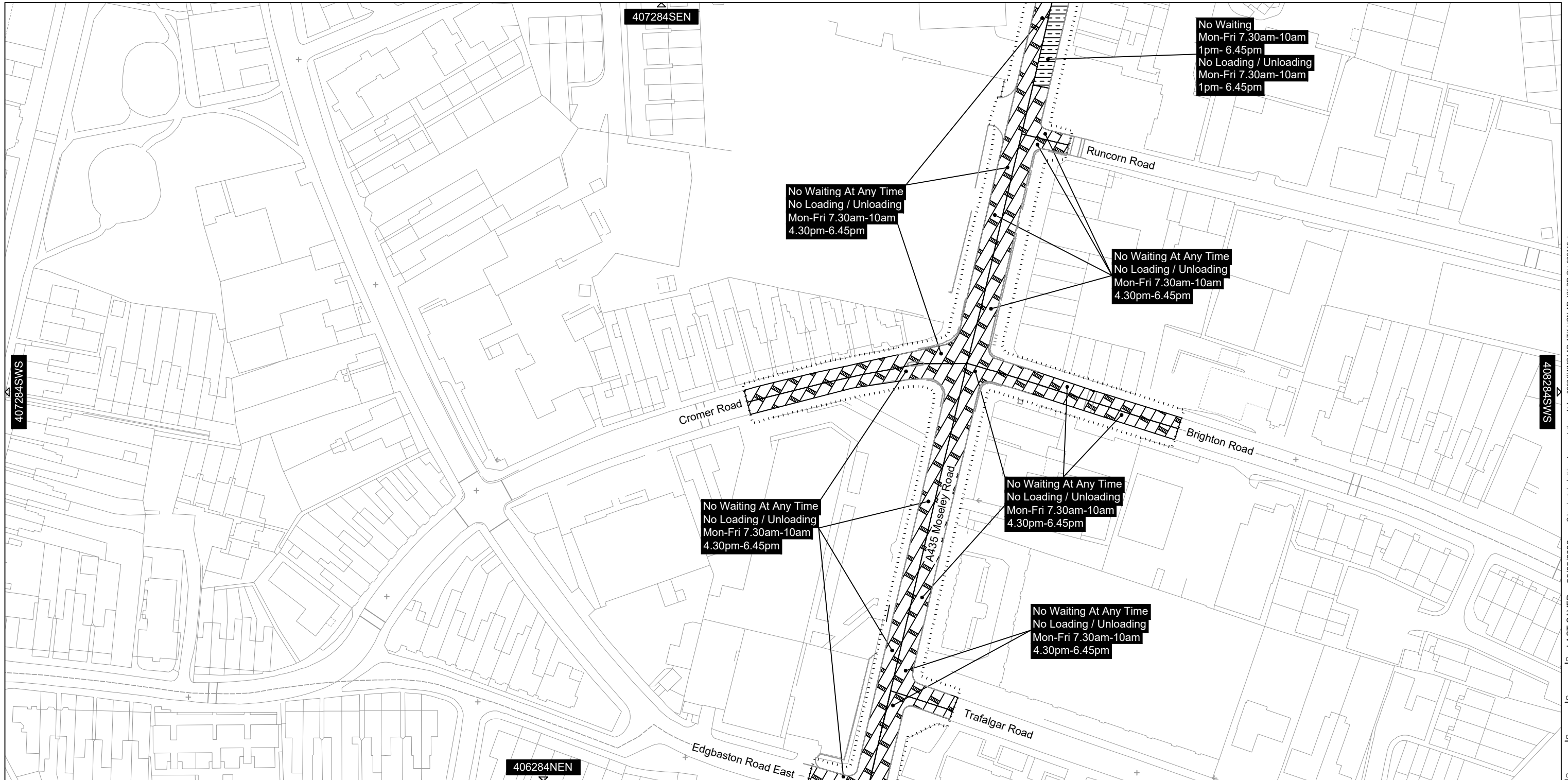
EFFECTIVE DATE XX/OX/2020

N

Traffic Regulation Order Boundary.
Only this Traffic Regulation Order Restrictions shown within this boundary. Restrictions outside this boundary are not shown."

DATE	REV	REVISIONS	DRN.	DES.	P.M.
SCALE 1:1250		STATUS INFORMATION			
P.M. KS	24.01.20	DESIGNER KS	24.01.20	DRAWN KS	24.01.20
DRAWING NO CA-03132-03-10					REV.
DRAWING UNITS ARE MILLIMETRES A3 SHEET					

C:\project\wslatline_transportation_uk\dms3684\WMAAR-ATK-HGN-AR_XX-DR-CH-000119.dwg
LAST SAVED 23/02/2022
0.10m
0.09m
0.08m
0.07m
0.06m
0.05m
0.04m
0.03m
0.02m
0.01m
0.00m



Birmingham City Council

PHIL EDWARDS
ASSISTANT DIRECTOR,
TRANSPORT AND CONNECTIVITY,
1 LANCASTER CIRCUS,
BIRMINGHAM B4 7DQ.

This map is based upon Ordnance Survey material with the permission of Ordnance Survey on behalf of the Controller of Her Majesty's Stationery Office Crown copyright. Unauthorised reproduction may lead to prosecution or civil proceedings. B.C.C. Licence No 100021326 Date 2020

SCHEME

BIRMINGHAM CITY COUNCIL

(A435 ALCESTER ROAD ETC, BALSALL HEATH ETC..)

(TRAFFIC REGULATION)

ORDER 202*

DRAWING

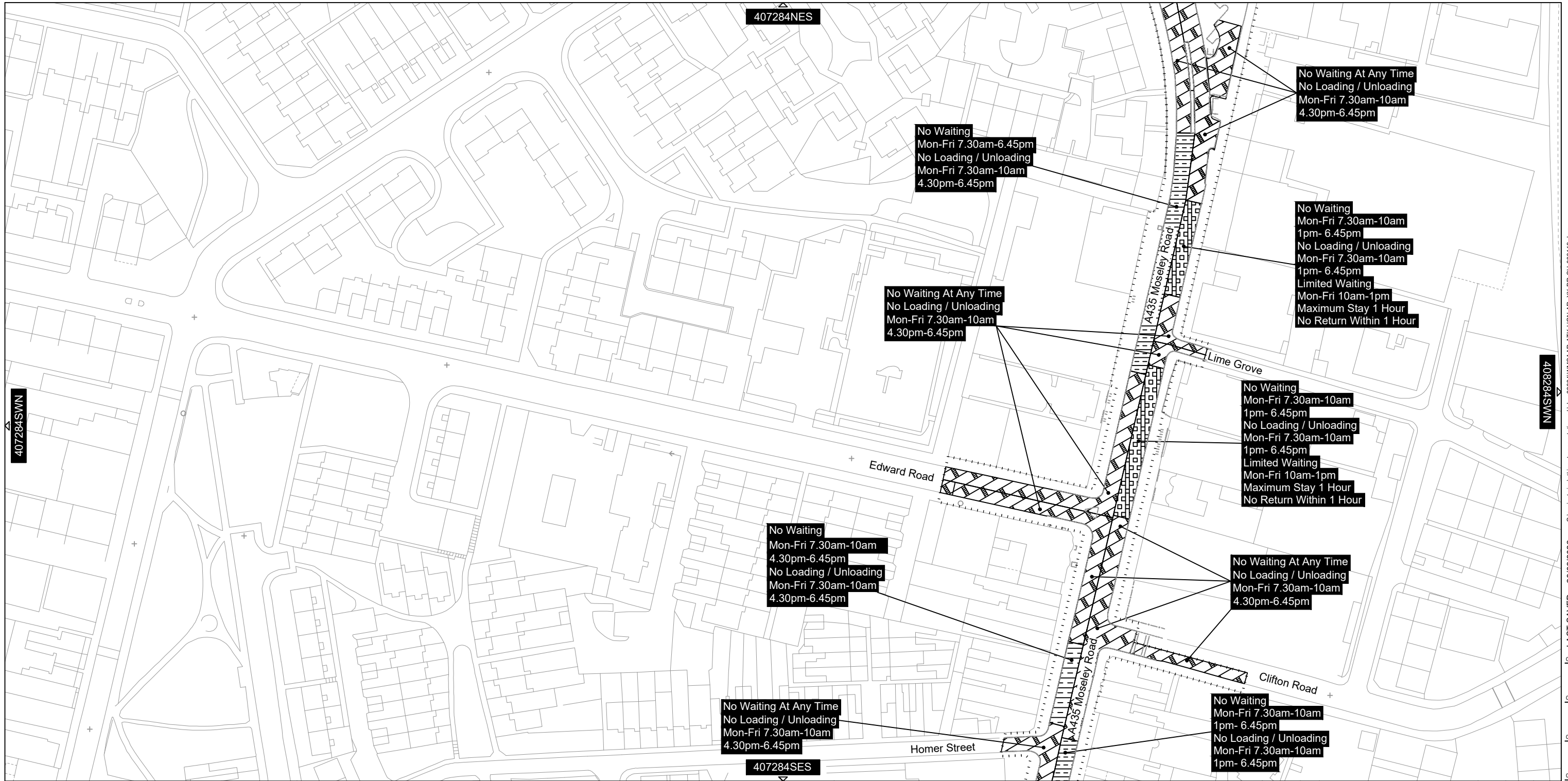
PLAN REF: 407284SES

EFFECTIVE DATE XX/OX/2020

N

Traffic Regulation Order Boundary.
Only this Traffic Regulation Order Restrictions shown within this boundary. Restrictions outside this boundary are not shown."

DATE	REV	REVISIONS	DRN.	DES.	P.M.
SCALE 1:1250		STATUS INFORMATION			
P.M.	DESIGNER	DRAWN		REV.	
KS	KS 24.01.20	KS	KS 24.01.20	KS	KS 24.01.20
DRAWING NO CA-03132-03-10			REV.		
DRAWING UNITS ARE MILLIMETRES A3 SHEET					



Birmingham City Council

PHIL EDWARDS
ASSISTANT DIRECTOR,
TRANSPORT AND CONNECTIVITY,
1 LANCASTER CIRCUS,
BIRMINGHAM B4 7DQ.

This map is based upon Ordnance Survey material with the permission of Ordnance Survey on behalf of the Controller of Her Majesty's Stationery Office Crown copyright. Unauthorised reproduction may lead to prosecution or civil proceedings. B.C.C. Licence No 100021326 Date 2020

SCHEME

BIRMINGHAM CITY COUNCIL

(A435 ALCESTER ROAD ETC, BALSALL HEATH ETC..)

(TRAFFIC REGULATION)

ORDER 202*

DRAWING

PLAN REF: 407284SEN

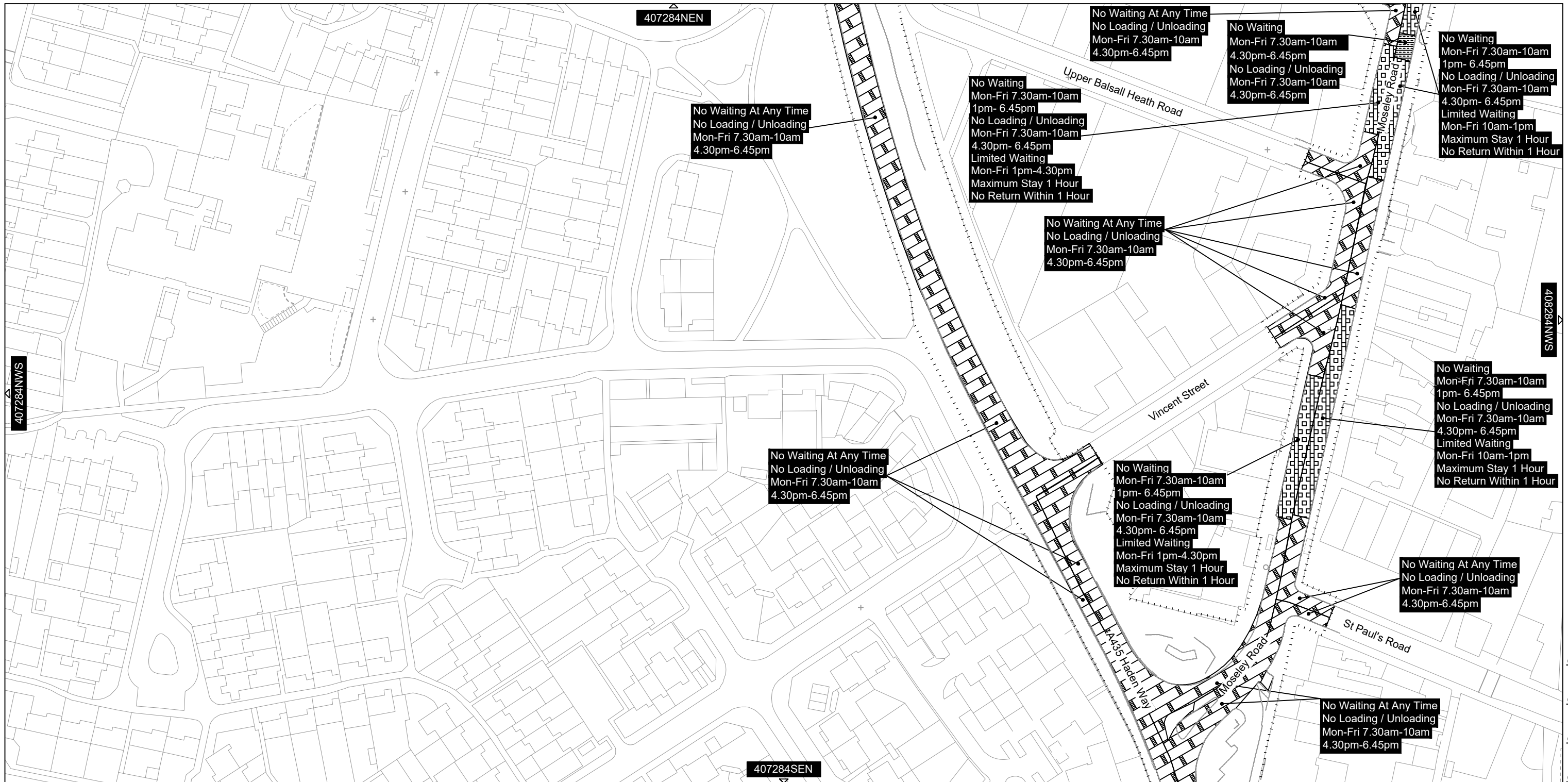
EFFECTIVE DATE XX/OX/2020

N

Traffic Regulation Order Boundary.
Only this Traffic Regulation Order Restrictions shown within this boundary. Restrictions outside this boundary are not shown."


DATE	REV	REVISIONS	DRN.	DES.	P.M.
24.01.20	KS	KS	KS	KS	KS
SCALE 1:1250		STATUS INFORMATION			
P.M. KS		DESIGNER KS	DRAWN KS		
DRAWING NO CA-03132-03-10		REV.			
DRAWING UNITS ARE MILLIMETRES A3 SHEET					

C:\project\wiselane_transportation_uk\dms3684\WMAAR-ATK-HGN-AR_XX-DR-CH-000119.dwg
LAST SAVED 23/02/2022
0.10m
0.09m
0.08m
0.07m
0.06m
0.05m
0.04m
0.03m
0.02m
0.01m
0.00m



C:\project\wsl\atkins_transportation\uk\dms3684\WMAAR-ATK-HGN-AR_XX-DR-CH-000119.dwg

LAST SAVED 23/02/2022



Birmingham City Council

PHIL EDWARDS
ASSISTANT DIRECTOR,
TRANSPORT AND CONNECTIVITY,
1 LANCASTER CIRCUS,
BIRMINGHAM B4 7DQ.

This map is based upon Ordnance Survey material with the permission of Ordnance Survey on behalf of the Controller of Her Majesty's Stationery Office Crown copyright. Unauthorised reproduction may lead to prosecution or civil proceedings. B.C.C. Licence No 100021326 Date 2020

SCHEME

BIRMINGHAM CITY COUNCIL

(A435 ALCESTER ROAD ETC, BALSALL HEATH ETC..)

(TRAFFIC REGULATION)

ORDER 202*

DRAWING

PLAN REF: 407284NES

EFFECTIVE DATE XX/OX/2020

N

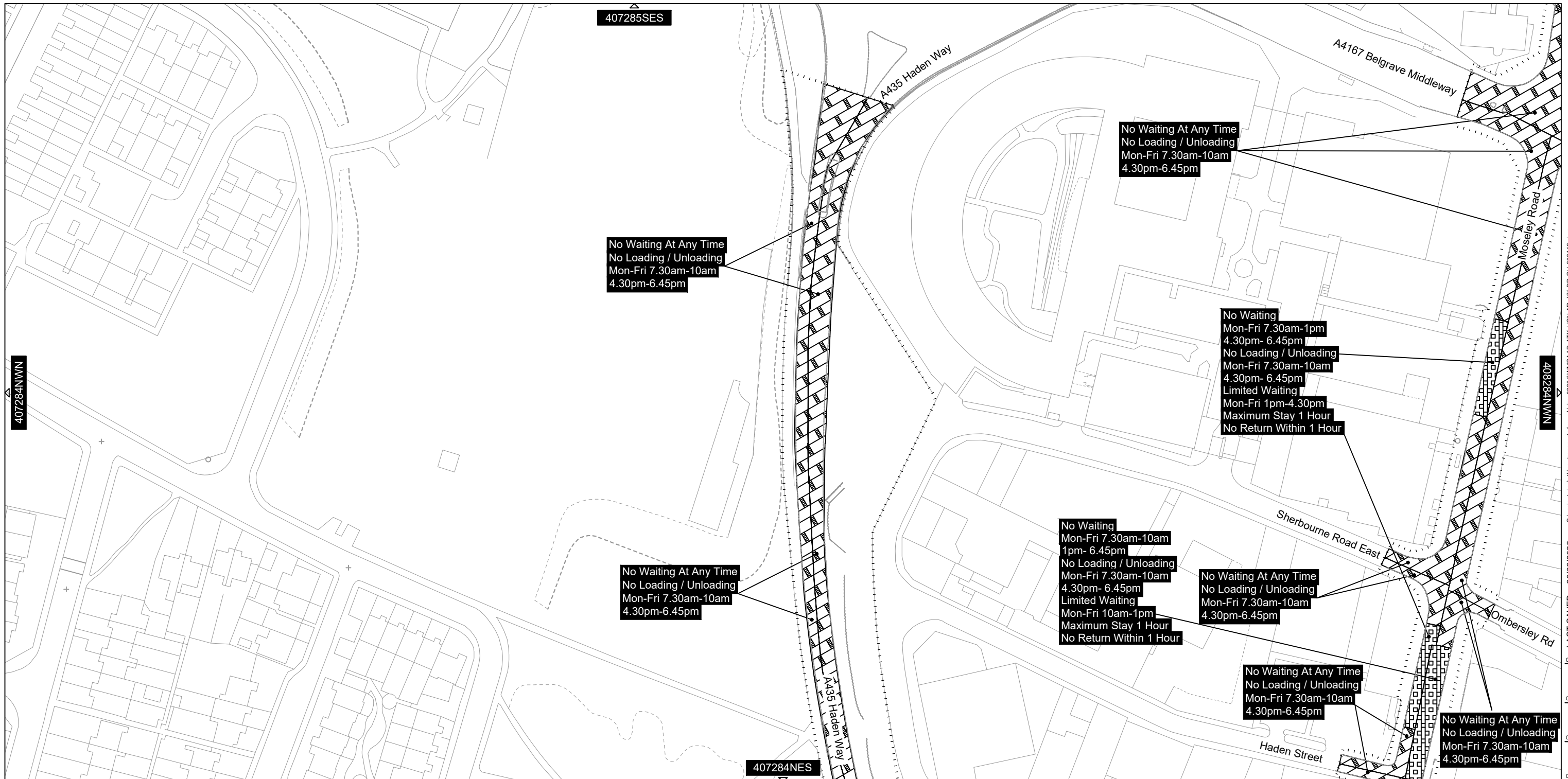
Traffic Regulation Order Boundary.
Only this Traffic Regulation Order Restrictions shown within this boundary. Restrictions outside this boundary are not shown."

DATE	REV	REVISIONS	DRN.	DES.	P.M.
KS	24.01.20	KS	24.01.20	KS	24.01.20

SCALE **1:1250** STATUS **INFORMATION**

DRAWING NO **CA-03132-03-10** REV.

DRAWING UNITS ARE MILLIMETRES A3 SHEET



Birmingham City Council

PHIL EDWARDS
ASSISTANT DIRECTOR,
TRANSPORT AND CONNECTIVITY,
1 LANCASTER CIRCUS,
BIRMINGHAM B4 7DQ.

This map is based upon Ordnance Survey material with the permission of Ordnance Survey on behalf of the Controller of Her Majesty's Stationery Office Crown copyright. Unauthorised reproduction may lead to prosecution or civil proceedings. B.C.C. Licence No 100021326 Date 2020

SCHEME

BIRMINGHAM CITY COUNCIL

(A435 ALCESTER ROAD ETC, BALSALL HEATH ETC..)

(TRAFFIC REGULATION)

ORDER 202*

DRAWING

PLAN REF: 407284NEN

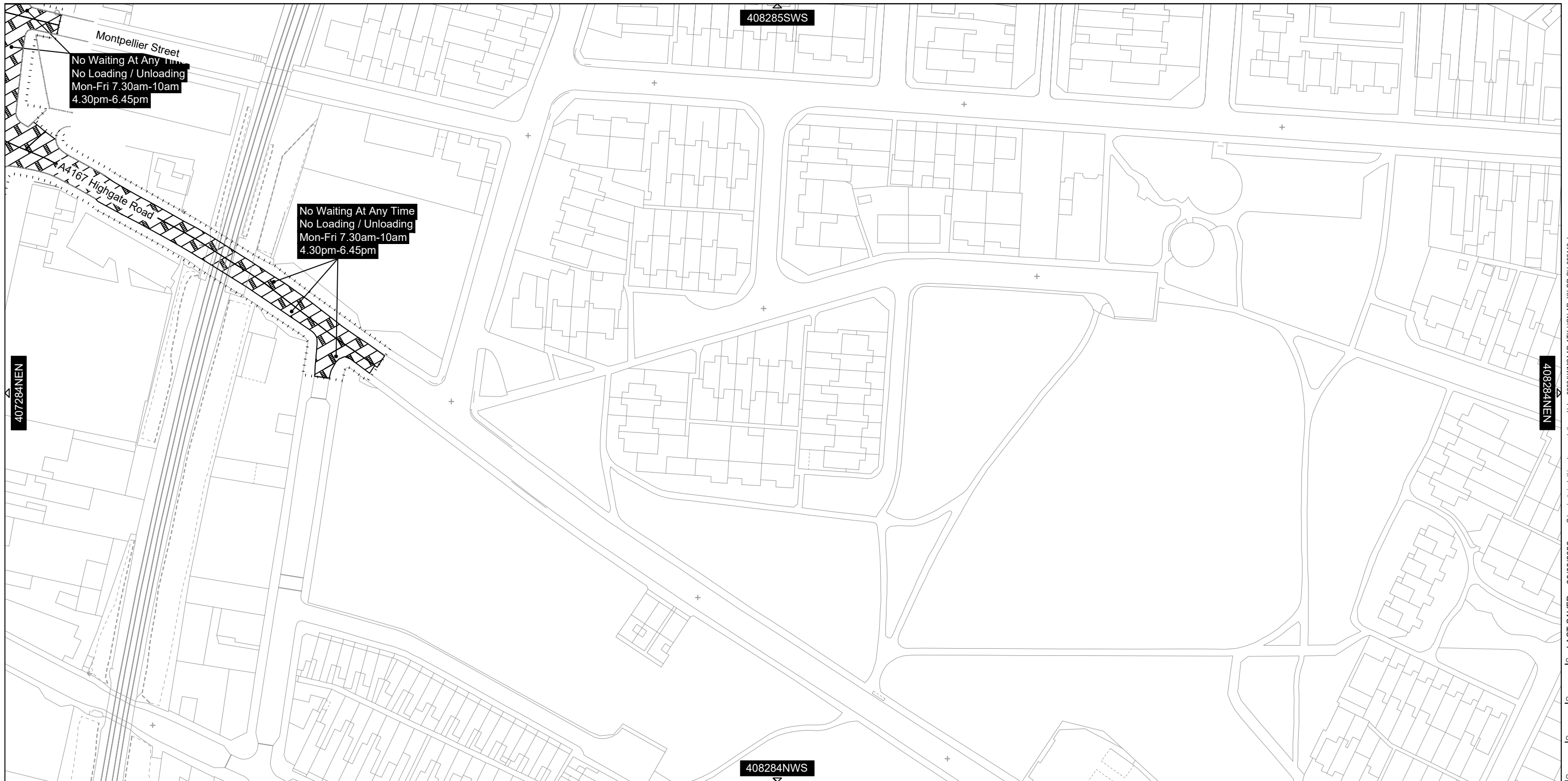
EFFECTIVE DATE XX/OX/2020

N

Traffic Regulation Order Boundary.
Only this Traffic Regulation Order Restrictions shown within this boundary. Restrictions outside this boundary are not shown."

DATE	REV	REVISIONS	DRN.	DES.	P.M.
SCALE		STATUS			
1:1250		INFORMATION			
P.M.	DESIGNER	DRAWN			
KS	24.01.20	KS	24.01.20	KS	24.01.20
DRAWING NO			REV.		
CA-03132-03-10					
DRAWING UNITS ARE MILLIMETRES A3 SHEET					

LAST SAVED 23/02/2022
 C:\project\isatlines_transportation\uk\dms3684\WMAAR-ATK-HGN-AR_XX-DR-CH-000119.dwg
 0.10m
 0.09m
 0.08m
 0.07m
 0.06m
 0.05m
 0.04m
 0.03m
 0.02m
 0.01m
 0.00m



Birmingham City Council

PHIL EDWARDS
ASSISTANT DIRECTOR,
TRANSPORT AND CONNECTIVITY,
1 LANCASTER CIRCUS,
BIRMINGHAM B4 7DQ.

This map is based upon Ordnance Survey material with the permission of Ordnance Survey on behalf of the Controller of Her Majesty's Stationery Office Crown copyright. Unauthorised reproduction may lead to prosecution or civil proceedings. B.C.C. Licence No 100021326 Date 2020

SCHEME

BIRMINGHAM CITY COUNCIL
(A435 ALCESTER ROAD ETC, BALSALL HEATH ETC..)
(TRAFFIC REGULATION)
ORDER 202*

DRAWING

PLAN REF: 408284NWN

EFFECTIVE DATE XX/OX/2020

N

Traffic Regulation Order Boundary.
Only this Traffic Regulation Order Restrictions shown
within this boundary. Restrictions outside this boundary
are not shown."

DATE	REV	REVISIONS	DRN.	DES.	P.M.
SCALE		STATUS			
1:1250		INFORMATION			
P.M.	DESIGNER	DRAWN		REV.	
KS	24.01.20	KS	24.01.20	KS	24.01.20
DRAWING NO			REV.		
CA-03132-03-10					
DRAWING UNITS ARE MILLIMETRES A3 SHEET					

C:\project\isatlines_transportation\uk\dms3684\WMAAR-ATK-HGN-AR_XX-DR-CH-000119.dwg
LAST SAVED 23/02/2022
0.10m
0.09m
0.08m
0.07m
0.06m
0.05m
0.04m
0.03m
0.02m
0.01m
0.00m



PHIL EDWARDS
ASSISTANT DIRECTOR,
TRANSPORT AND CONNECTIVITY,
1 LANCASTER CIRCUS,
BIRMINGHAM B4 7DQ.

SCHEME

BIRMINGHAM CITY COUNCIL
(A435 ALCESTER ROAD ETC, BALSALL HEATH ETC..)
(TRAFFIC REGULATION)
ORDER 202*



DRAWING

PLAN REF: 407285SES

EFFECTIVE DATE XX/OX/2020

Traffic Regulation Order Boundary.
Only this Traffic Regulation Order Restrictions shown
within this boundary. Restrictions outside this boundary
are not shown."

This map is based upon Ordnance Survey material with the permission
of Ordnance Survey on behalf of the Controller of Her Majesty's Stationery
Office Crown copyright. Unauthorised reproduction may lead to
prosecution or civil proceedings. B.C.C. Licence No 100021326 Date 2020

DATE	REV	REVISIONS	DRN.	DES.	P.M.
SCALE		STATUS			
1:1250		INFORMATION			
P.M.	DESIGNER	DRAWN			
KS	24.01.20	KS	24.01.20	KS	24.01.20
DRAWING NO			REV.		
CA-03132-03-10					
DRAWING UNITS ARE MILLIMETRES A3 SHEET					

C:\project\isat\isat_transportation\uk\dms3884\WMAAR-ATK-HGN-AR_XX-DR-CH-000119.dwg

LAST SAVED 23/02/2022


0.10m
0.09m
0.08m
0.07m
0.06m
0.05m
0.04m
0.03m
0.02m
0.01m
0.00m



PHIL EDWARDS
ASSISTANT DIRECTOR,
TRANSPORT AND CONNECTIVITY,
1 LANCASTER CIRCUS,
BIRMINGHAM B4 7DQ.

SCHEME

BIRMINGHAM CITY COUNCIL
(A435 ALCESTER ROAD ETC, BALSALL HEATH ETC..)
(TRAFFIC REGULATION)
ORDER 202*



DRAWING

PLAN REF: 40285SWS

EFFECTIVE DATE XX/OX/2020

This map is based upon Ordnance Survey material with the permission of Ordnance Survey on behalf of the Controller of Her Majesty's Stationery Office Crown copyright. Unauthorised reproduction may lead to prosecution or civil proceedings. B.C.C. Licence No 100021326 Date 2020

Traffic Regulation Order Boundary.
Only this Traffic Regulation Order Restrictions shown within this boundary. Restrictions outside this boundary are not shown."


DATE	REV	REVISIONS	DRN.	DES.	P.M.
SCALE		STATUS			
1:1250		INFORMATION			
P.M.	DESIGNER	DRAWN		REV.	
KS	24.01.20	KS	24.01.20	KS	24.01.20
DRAWING NO			REV.		
CA-03132-03-10					
DRAWING UNITS ARE MILLIMETRES A3 SHEET					



PHIL EDWARDS
ASSISTANT DIRECTOR,
TRANSPORT AND CONNECTIVITY,
1 LANCASTER CIRCUS,
BIRMINGHAM B4 7DQ.

SCHEME

BIRMINGHAM CITY COUNCIL
(A435 ALCESTER ROAD ETC, BALSALL HEATH ETC..)
(TRAFFIC REGULATION)
ORDER 202*



DRAWING

PLAN REF: 40285SWN

EFFECTIVE DATE XX/OX/2020

Traffic Regulation Order Boundary.
Only this Traffic Regulation Order Restrictions shown
within this boundary. Restrictions outside this boundary
are not shown."

DATE	REV	REVISIONS	DRN.	DES.	P.M.
SCALE 1:1250		STATUS INFORMATION			
P.M. KS	24.01.20	DESIGNER KS	24.01.20	DRAWN KS	24.01.20
DRAWING NO CA-03132-03-10					REV.
DRAWING UNITS ARE MILLIMETRES A3 SHEET					

This map is based upon Ordnance Survey material with the permission of Ordnance Survey on behalf of the Controller of Her Majesty's Stationery Office Crown copyright. Unauthorised reproduction may lead to prosecution or civil proceedings. B.C.C. Licence No 100021326 Date 2020