





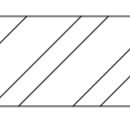


100
0 10
Millimetres

DO NOT SCALE

Notes:
1. Layout is preliminary design 'for information' only and subject to approval from Highway Authority.

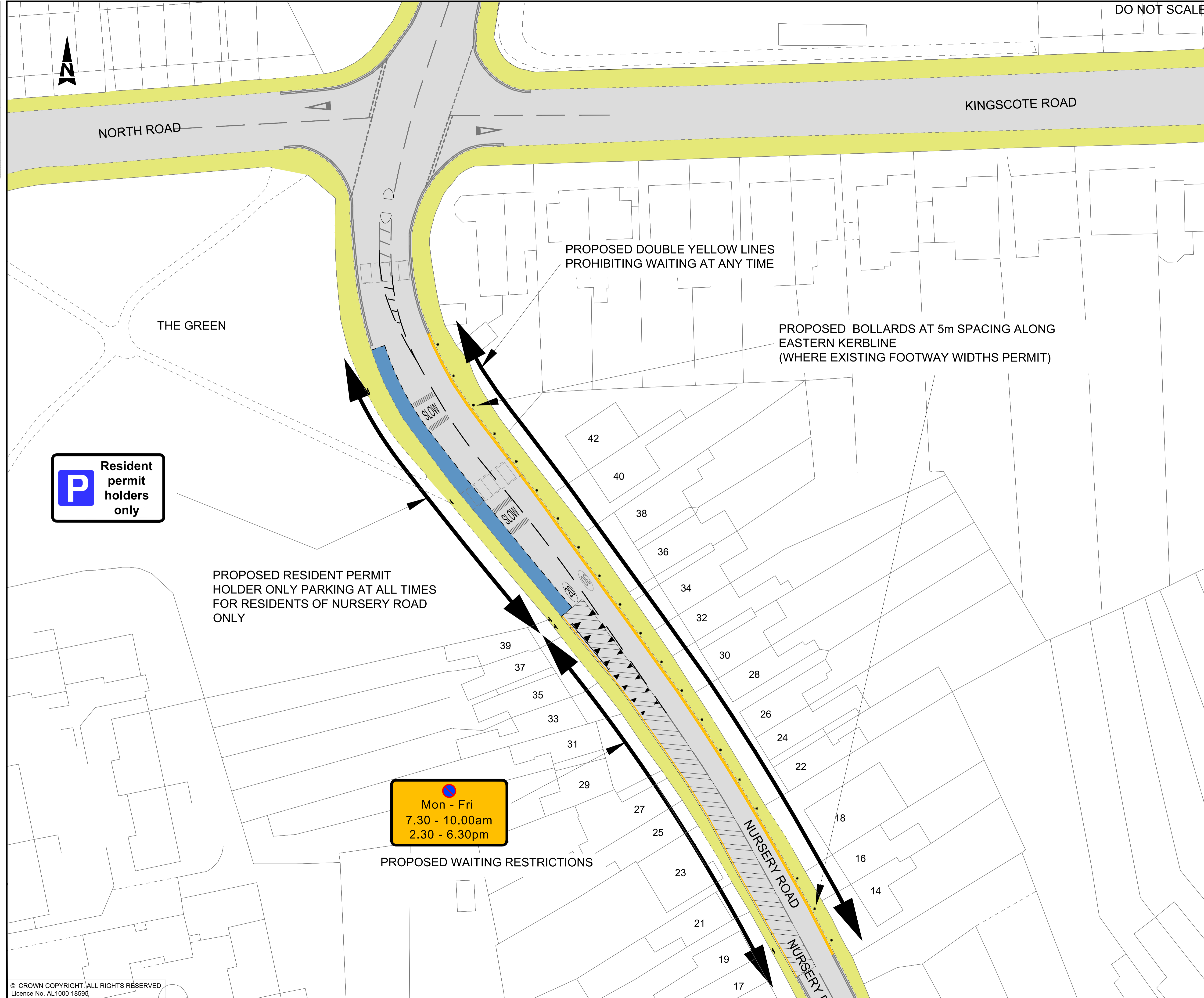
- Key:**
-  Existing footway
 -  Existing carriageway
 -  Proposed bollards
 -  Proposed resident permit holders only parking
 -  Proposed prohibition of waiting at specified times
 -  Proposed prohibition of waiting at all times
 -  Extents of proposed limited waiting restrictions

Note:
Layout is preliminary design 'for information' only and subject to approval from Highway Authority. (Footway widths based on Ordnance Survey).

Client  **Birmingham City Council**
 **Transport for West Midlands**

Project Title **BIRMINGHAM GROWTH POINT PUBLIC TRANSPORT PACKAGE**

Drawing Title **NURSERY ROAD PUBLIC CONSULTATION**



100
0 10
Millimetres

DO NOT SCALE





ATKINS

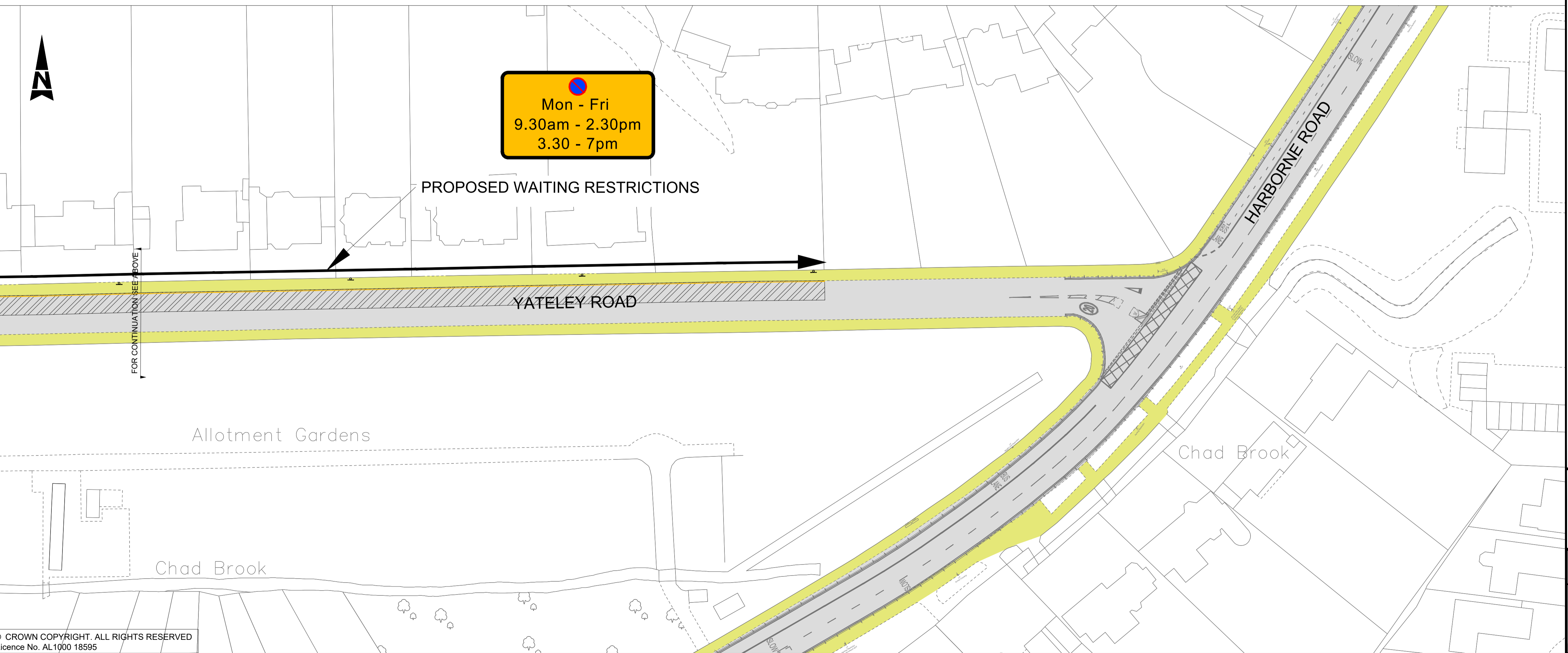
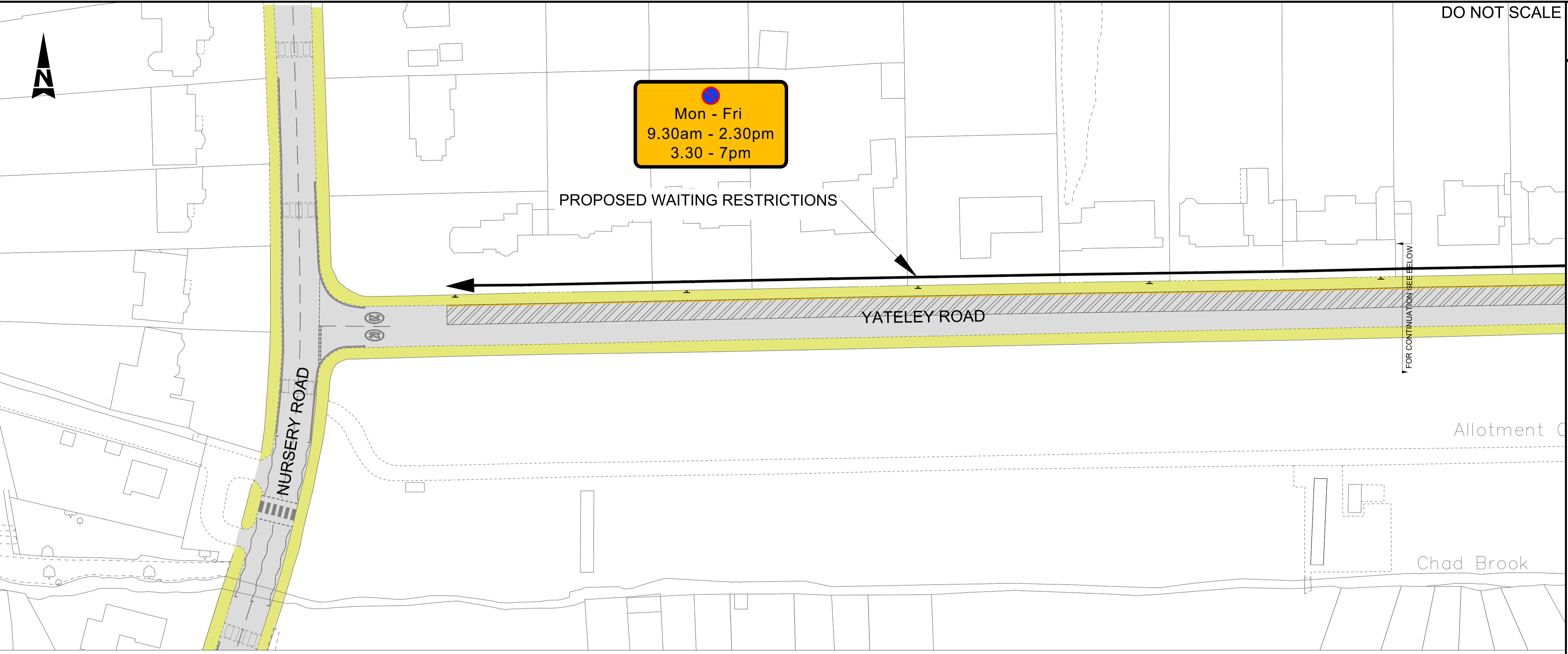
Copyright © Atkins Limited (2020)

Notes:

1. Layout is preliminary design 'for information' only and subject to approval from Highway Authority.

Key:

-  Existing footway
-  Existing carriageway
-  Proposed prohibition of waiting at specified times
-  Extents of proposed waiting restrictions



Note:

Layout is preliminary design 'for information' only and subject to approval from Highway Authority. (Footway widths based on Ordnance Survey).



Project Title: BIRMINGHAM GROWTH POINT PUBLIC TRANSPORT PACKAGE

Drawing Title: YATELEY ROAD PUBLIC CONSULTATION