



Road Name	Proposal
Odell Place	Permit holder only zone
Pavenham Drive	Permit holder only zone
Pebble Mill Road	Charged Parking

No waiting at any time to ease bus movements

OPTION 2

	Pay and Display Parking bays (Times and duration to be confirmed)		Existing waiting / parking restrictions
	Permit holder only zone Mon - Sat 9am - 5pm		No waiting at any time



TRANSPORTATION AND CONNECTIVITY
1 LANCASTER CIRCUS, BIRMINGHAM, B4 7DQ



SCHEME
UNIVERSITY AND HOSPITAL
MASTERPLAN

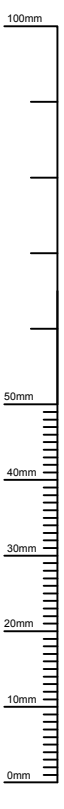
DRAWING
PARKING MANAGEMENT MEASURES
AREA 2A - OPTION 2
PEBBLE MILL ROAD

DATE	REV.	DESIGNER	PM	REVISIONS	DRN	PM
PW	26/03/19	PW	26/03/19	NH	26/03/19	-
DRAWING STATUS						SCALE
GENERAL						1:2000

This map is based upon Ordnance Survey material with the permission of Ordnance Survey on behalf of the Controller of Her Majesty's Stationery Office Crown copyright. Unauthorised reproduction infringes Crown copyright and may lead to prosecution or civil proceedings. B.C.C. Licence No 100021326 Date 2019

DWG. No
CA-03047-03_204

FILE PATH - X:\Commissions\CA-03047-03 Parking Management Measures\4.0 Drawings\03. Approved Drawings\G_CA-03047-03_204 Rev-Area 2A.dwg



A3