

No waiting at any time to improve ambulance and bus movements



Signage to be improved in Underwood Close, formalising the existing permit parking zone



No waiting at any time around junctions, improving visibility and pedestrian movements

Road Name	Proposal
Metchley Lane	No waiting at anytime
Underwood Close	No waiting at any time and improved signage

OPTION 1

Key

	No waiting at any time (including no loading along Metchley Lane)
	Existing waiting / parking restriction

 <p>Birmingham City Council TRANSPORTATION AND CONNECTIVITY 1 LANCASTER CIRCUS, BIRMINGHAM, B4 7DQ</p>	SCHEME		UNIVERSITY AND HOSPITAL MASTERPLAN		
	DRAWING		DATE	REV.	REVISIONS
	PARKING MANAGEMENT MEASURES		DRAWN	DESIGNER	DRN / PM
	AREA 2C		PW 26/03/19	PW 26/03/19	PM NH 26/03/19
METCHLEY LANE		DRAWING STATUS		SCALE	
		GENERAL		NTS	
<small>This map is based upon Ordnance Survey material with the permission of Ordnance Survey on behalf of the Controller of Her Majesty's Stationery Office Crown copyright. Unauthorised reproduction infringes Crown copyright and may lead to prosecution or civil proceedings. B.C.C. Licence No 100021326 Date 2019</small>		DWG. No			
		CA-03047-03_106			