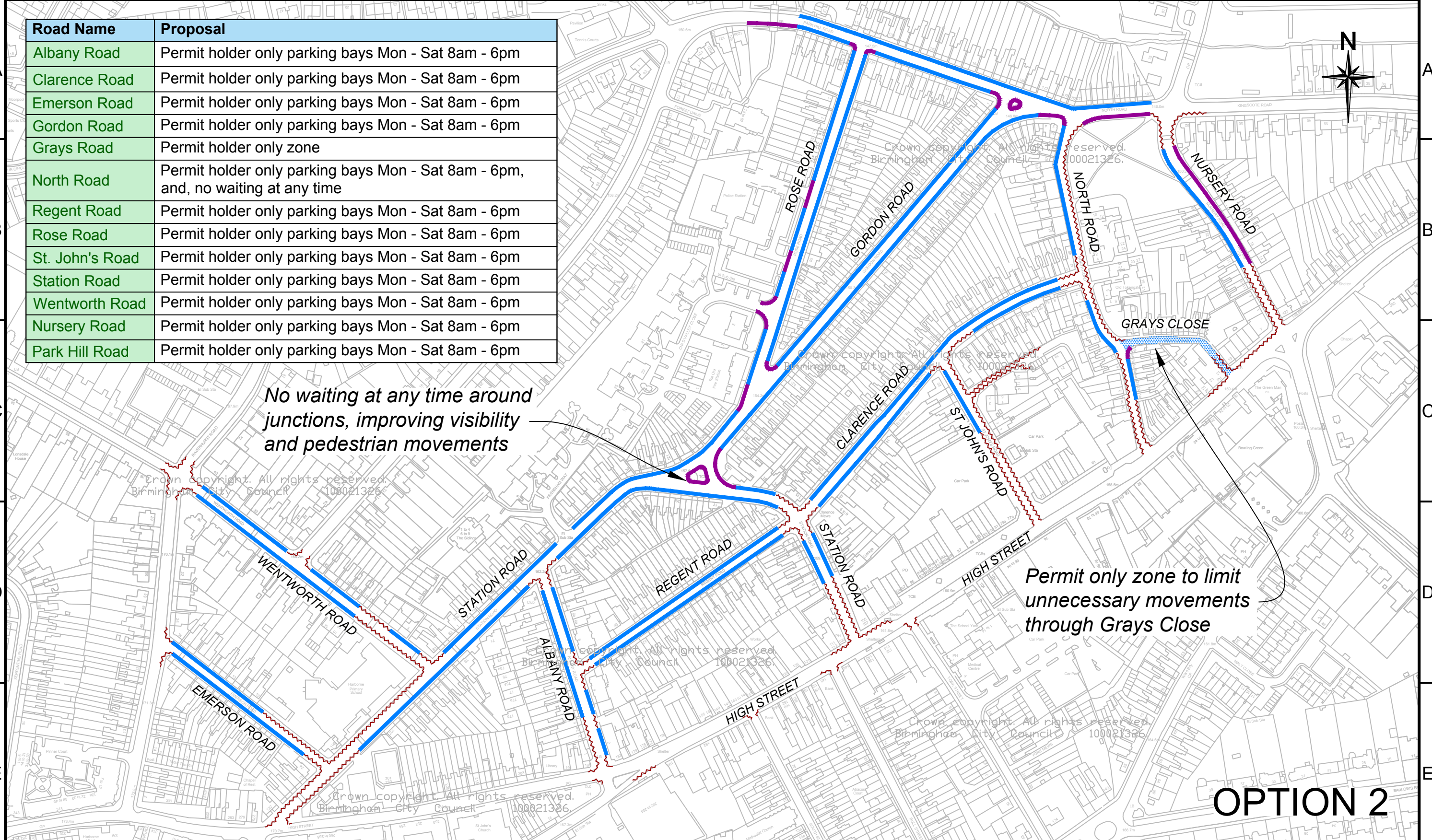






Road Name	Proposal
Albany Road	Permit holder only parking bays Mon - Sat 8am - 6pm
Clarence Road	Permit holder only parking bays Mon - Sat 8am - 6pm
Emerson Road	Permit holder only parking bays Mon - Sat 8am - 6pm
Gordon Road	Permit holder only parking bays Mon - Sat 8am - 6pm
Grays Road	Permit holder only zone
North Road	Permit holder only parking bays Mon - Sat 8am - 6pm, and, no waiting at any time
Regent Road	Permit holder only parking bays Mon - Sat 8am - 6pm
Rose Road	Permit holder only parking bays Mon - Sat 8am - 6pm
St. John's Road	Permit holder only parking bays Mon - Sat 8am - 6pm
Station Road	Permit holder only parking bays Mon - Sat 8am - 6pm
Wentworth Road	Permit holder only parking bays Mon - Sat 8am - 6pm
Nursery Road	Permit holder only parking bays Mon - Sat 8am - 6pm
Park Hill Road	Permit holder only parking bays Mon - Sat 8am - 6pm



*No waiting at any time around junctions, improving visibility and pedestrian movements*

*Permit only zone to limit unnecessary movements through Grays Close*

# OPTION 2

	Permit holder only parking bays Mon - Sat 8am - 6pm		No waiting at any time
	Permit holder only zone Mon - Sat 8am - 6pm		Existing waiting restriction

**Birmingham City Council**  
 TRANSPORTATION AND CONNECTIVITY  
 1 LANCASTER CIRCUS, BIRMINGHAM, B4 7DQ

**bsi.** ISO 9001 Quality Management

SCHEME		UNIVERSITY AND HOSPITAL MASTERPLAN			
DRAWING		DATE	REV.	REVISIONS	DRN/PM
PARKING MANAGEMENT MEASURES AREA 3E - OPTION 2 HARBORNE NORTH OF HIGH STREET		DRAWN PW 26/03/19	DESIGNER PW 26/03/19	PM NH 26/03/19	REVISION -
DRAWING STATUS GENERAL					SCALE NTS
DWG. No CA-03047-03_211					

This map is based upon Ordnance Survey material with the permission of Ordnance Survey on behalf of the Controller of Her Majesty's Stationery Office Crown copyright. Unauthorised reproduction infringes Crown copyright and may lead to prosecution or civil proceedings. B.C.C. Licence No 100021326 Date 2019