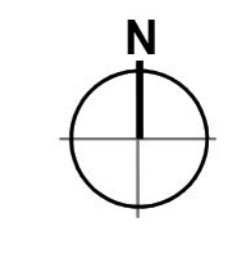



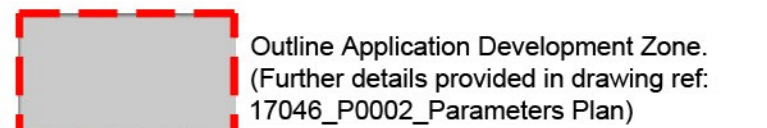








Dimensions are in millimeters, unless stated otherwise.
 Scaling of this drawing is not recommended.
 It is the recipient's responsibility to print this document to the correct scale.
 All relevant drawings and specifications should be read in conjunction with this drawing.



KEY

-  Birmingham Development Plan allocation boundary (Policy GA6)
 -  Planning Application Boundary
 -  Birmingham Development Plan allocation Developable Area boundary (Policy GA6)
 -  Outline Application Development Zone
(Further details provided in drawing ref: 17046_P0002_Parameters Plan)
 -  Peddimore Site Signage Zone
 -  Earthworks, mounding & landscaping
 -  Drainage Works
 -  Pedestrian / Equestrian route
 -  Acoustic Fence
 -  Gabions
- Full details for earthworks, infrastructure (access/drainage/utilities), sub station, main gatehouse, foul pumping station and landscaping provided on detailed plans submitted with application



rev amendments by ckd date

Peddimore

Detailed Infrastructure Plan




Newark, South Innovation Centre, Catterick Way, Newark, Nottinghamshire NG24 2TN
 T: +44 (0)1636 653027 F: +44 (0)1636 653210 E: info@umcarchitects.com

Drawing Status:	Planning
Drawn / Checked:	RHM / DNU
Date:	25.05.2018
Scale:	1:2000 A1
Drawing no:	Revision:
17046_P0004	P

PLANNING

