




- Key :**
-  Footway
  -  Carriageway
  -  Proposed cycleway
  -  Central island
  -  Proposed Pedestrian toucan crossings
  -  Bus Stop
  -  Bus Shelter
  -  Road Markings
  -  Tactile Paving
  -  Trees to be removed.  
To be review at design stage

Existing BCR A38 scheme currently under construction

Proposed left turn slip

Existing shared use

New two-way cycleway segregated from pedestrian and traffic

3rd Party Private Land requirement


Proposed upgrade of signal junction with pedestrian and cycle crossing

Proposed reduction of Central Reservation

Proposed shared use

Proposed widening for two right turn lanes

**PERSHORE ROAD IMPROVEMENT  
PLAN 1**



SCHEME		PERSHORE ROAD	
DRAWING		GENERAL LAYOUT SHEET 1 OF 3	
DATE	REV.	DESIGNER	REVISIONS
	SK		TA
DRAWING STATUS		SCALE	
GENERAL		1:500	
DWG. No		CA-02956_S1_011	

FILE PATH: \\C:\Comm\Birmingham\CA02956\_S1\_011 Rev - Consultation Drawing Sheet 1 of 3.dwg