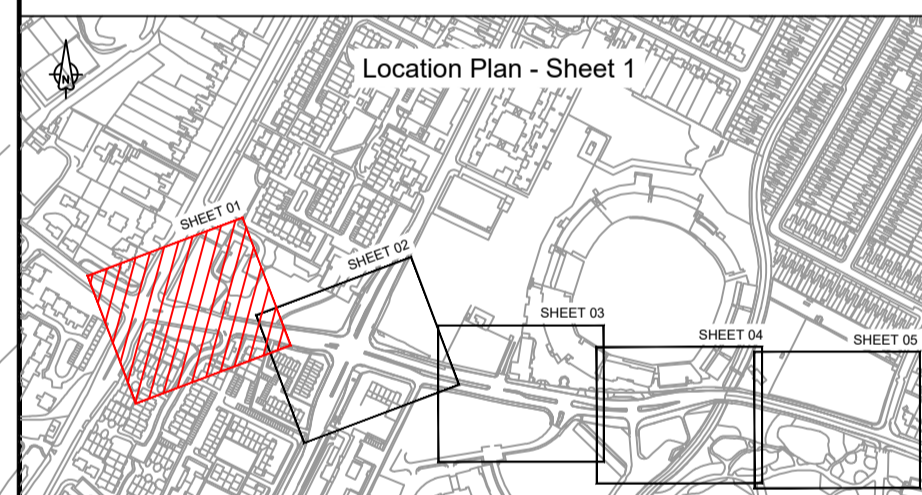


- Notes:
- 1) Drawing to be printed in colour to enable correct viewing of symbols.
 - 2) Do not scale.
 - 3) This drawing to be read in conjunction with all other relevant contract drawings and documents.
 - 4) The Contractor shall verify the presence and location of all services before undertaking any work in any area of the site by carrying out a full non-intrusive survey of the entire site before commencing the works.
 - 5) For cross sections refer to cross section drawings B2309009-JAC-0000-DR-0041 to 0044 and B2309009-JAC-0000-DR-0051 to 0065

- Key:
- Scheme boundary
 - Proposed alignment
 - Existing survey/OS information
 - Tactile / corduroy paving construction - Refer to Footways and Paved Areas drawings B2309009-JAC-1100-DR-1101 to 1105
 - 0.5m cycle segregation island
 - Proposed Footways and Paved Areas - Refer to Footways and Paved Areas drawings B2309009-JAC-1100-DR-1101 to 1105
 - Proposed Cycleway - Refer to footways and Paved Areas drawings B2309009-JAC-1100-DR-1101 to 1105
 - Shared footway - Refer to footways and Paved Areas drawings B2309009-JAC-1100-DR-1101 to 1105
 - Visirail as shown on drawings - Refer to Pedestrian guardrail drawing B2309009-JAC-0400-DR-0402 and as per BCC SD HW/4.02
 - Existing / Proposed Lighting column - Refer to Street Lighting drawings B2309009-JAC-1300-DR-1301 to 1305
 - Proposed Traffic Sign and pole - Refer to Traffic Sign drawings B2309009-JAC-1200-DR-1211 to 1215
 - Traffic Bollard - Refer to Traffic Sign drawings B2309009-JAC-1200-DR-1211 to 1215
 - Existing relocated information board
 - Existing Edgbaston Road fingerboard sign to be relocated
 - Proposed bus shelter - Specification to be agreed with TfWM
 - Proposed Road Markings - Refer to Road Markings drawings B2309009-JAC-1200-DR-1201 to 1205
 - Proposed Traffic Signal - Refer to Traffic Signal drawings B2309009-JAC-1200-DR-1221 to 1224
 - Proposed Earthworks and verge
 - Proposed bin - Broxap Derby Standard Litter Bin - BX45 2550-S (or similar approved) with pyramidal top fixed to permanent position with fixing kit. Colour - Powder coated RAL 9005 with gold band.
 - Proposed mini feeder pillar
 - Earthworks Slope Gradient 1: x
 - Revision Cloud



Rev	Rev. Date	Purpose of revision	Drawn	Checked	Rev'd	Apprv'd
R02	30/09/20	CONCRETE BOLLARD REMOVED; SHARED HATCH AND KEY UPDATED; BOUNDARY ALTERED; TIE IN DEFINED	DG	MP	MP	AL
R01	27/05/20	AMENDMENTS MADE	DG	TS	TS	AL
R00	20/03/20	SUITABLE FOR APPROVAL	BV	TS	DM	AL

JACOBS
 7th Floor, 2 Colmore Square, 38 Colmore Circus
 Queensway, Birmingham, B4 6BN
 Tel: +44(0)121 237 4000 www.jacobs.com

Client
 Birmingham City Council

Project
PERSHORE ROAD - PRIORY ROAD JUNCTION DETAILED DESIGN

Drawing title
GENERAL ARRANGEMENT SHEET 1 OF 5

Drawing status	SUITABLE FOR APPROVAL	
Scale	1:250 @ A1	DO NOT SCALE
Jacobs No.	B2309009	
Client no.		
Drawing number	B2309009-JAC-0000-DR-0001	Rev R02

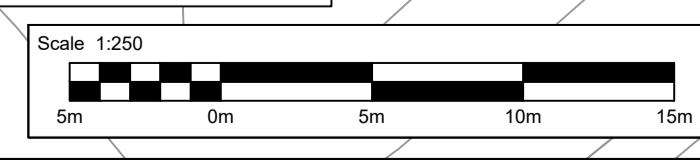
SAFETY, HEALTH AND ENVIRONMENTAL (SHE) INFORMATION

All site activities shall be carried out in accordance with the Contractor's Construction Phase Plan and Safe Work Method Statements/Risk Assessments. In addition to the hazards/risks normally associated with the type of work detailed on this drawing, note the following:

CONSTRUCTION

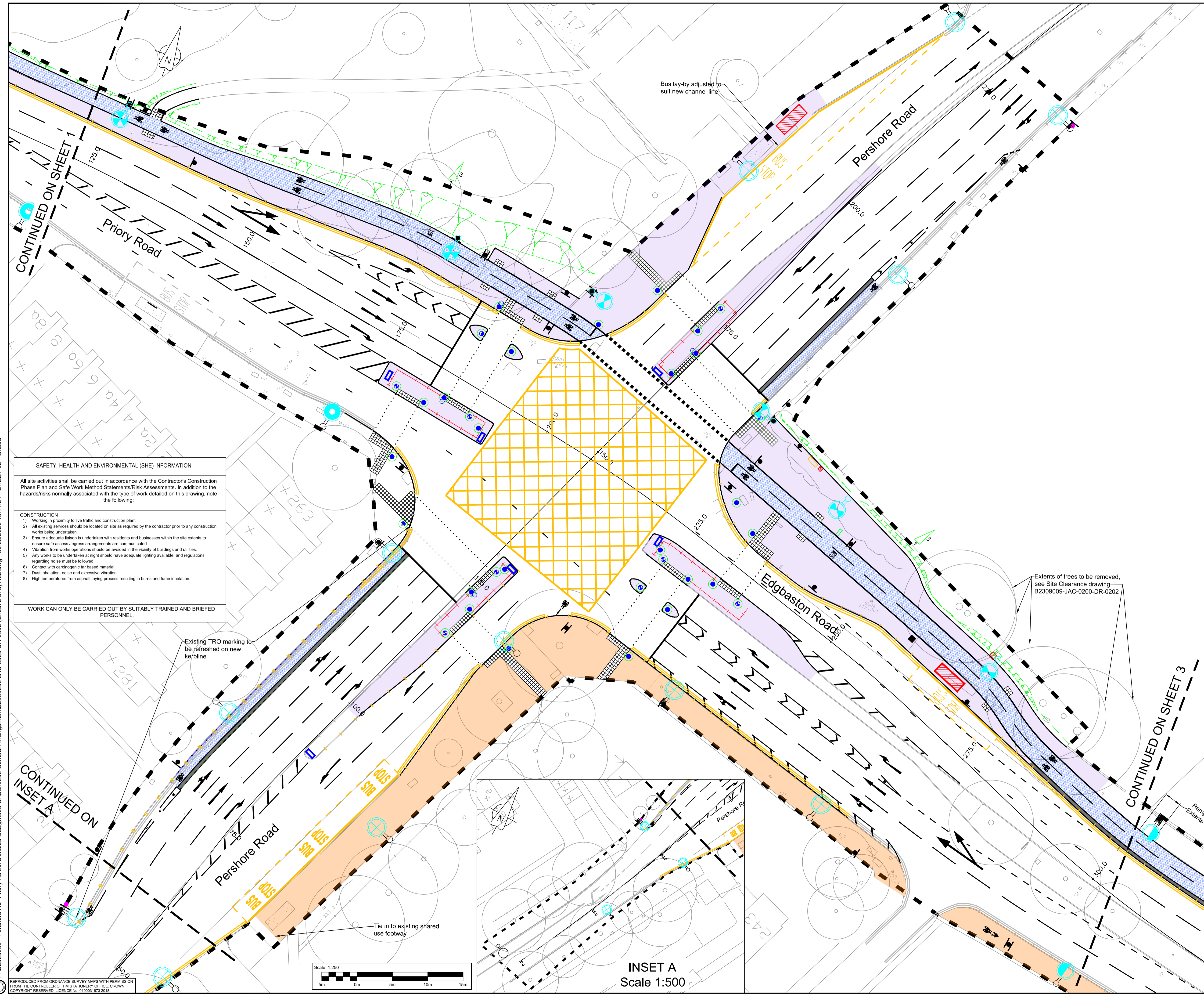
- 1) Working in proximity to live traffic and construction plant.
- 2) All existing services should be located on site as required by the contractor prior to any construction works being undertaken.
- 3) Ensure adequate liaison is undertaken with residents and businesses within the site extents to ensure safe access / egress arrangements are communicated.
- 4) Vibration from works operations should be avoided in the vicinity of buildings and utilities.
- 5) Any works to be undertaken at night should have adequate lighting available, and regulations regarding noise must be followed.
- 6) Contact with carcinogenic tar based material.
- 7) Dust inhalation, noise and excessive vibration.
- 8) High temperatures from asphalt laying process resulting in burns and fume inhalation.

WORK CAN ONLY BE CARRIED OUT BY SUITABLY TRAINED AND BRIEFED PERSONNEL.



P:\B2309009 - Pershore Rd - Priory Rd Jct Detailed Design\008 CAD\0000 General Arrangement\B2309009-JAC-0000-DR-0001 (Sheet 1 of 5) R02.dwg - 30/09/2020 15:58:55 - SHEET 01 - GriceD

REPRODUCED FROM ORDNANCE SURVEY MAPS WITH PERMISSION FROM THE CONTROLLER OF HM STATIONERY OFFICE. CROWN COPYRIGHT RESERVED. LICENCE No. 010001673 2016



- Notes:**
- 1) Drawing to be printed in colour to enable correct viewing of symbols.
 - 2) Do not scale.
 - 3) This drawing to be read in conjunction with all other relevant contract drawings and documents.
 - 4) The Contractor shall verify the presence and location of all services before undertaking any work in any area of the site by carrying out a full non-intrusive survey of the entire site before commencing the works.
 - 5) For cross sections refer to cross section drawings B2309009-JAC-0000-DR-0041 to 0044 and B2309009-JAC-0000-DR-0051 to 0065.
- Key:**

- Scheme boundary
- Proposed alignment
- Existing survey/OS information
- Tactile / corduroy paving construction - Refer to Footways and Paved Areas drawings B2309009-JAC-1100-DR-1101 to 1105
- 0.5m cycle segregation island
- Proposed Footways and Paved Areas - Refer to Footways and Paved Areas drawings B2309009-JAC-1100-DR-1101 to 1105
- Proposed Cycleway - Refer to footways and Paved Areas drawings B2309009-JAC-1100-DR-1101 to 1105
- Shared footway - Refer to footways and Paved Areas drawings B2309009-JAC-1100-DR-1101 to 1105
- Visirail as shown on drawings - Refer to Pedestrian guardrail drawing B2309009-JAC-0400-DR-0402 and as per BCC SD HW/4.02
- Existing / Proposed Lighting column - Refer to Street Lighting drawings B2309009-JAC-1300-DR-1301 to 1305
- Proposed Traffic Sign and pole - Refer to Traffic Sign drawings B2309009-JAC-1200-DR-1211 to 1215
- Traffic Bollard - Refer to Traffic Sign drawings B2309009-JAC-1200-DR-1211 to 1215
- Relocated information board
- Existing Edgbaston Road fingerboard sign to be relocated
- Proposed bus shelter - Specification to be agreed with TW/M
- Proposed Road Markings - Refer to Road Markings drawings B2309009-JAC-1200-DR-1201 to 1205
- Proposed Traffic Signal - Refer to Traffic Signal drawings B2309009-JAC-1200-DR-1221 to 1224
- Proposed Earthworks and verge
- Proposed bin - Broxap Derby Standard Litter Bin - BX45 2550-S (or similar approved) with pyramid top fixed to permanent position with fixing kit. Colour - Powder coated RAL 9005 with gold band.
- Proposed mini feeder pillar
- Earthworks Slope Gradient 1: x
- Revision Cloud

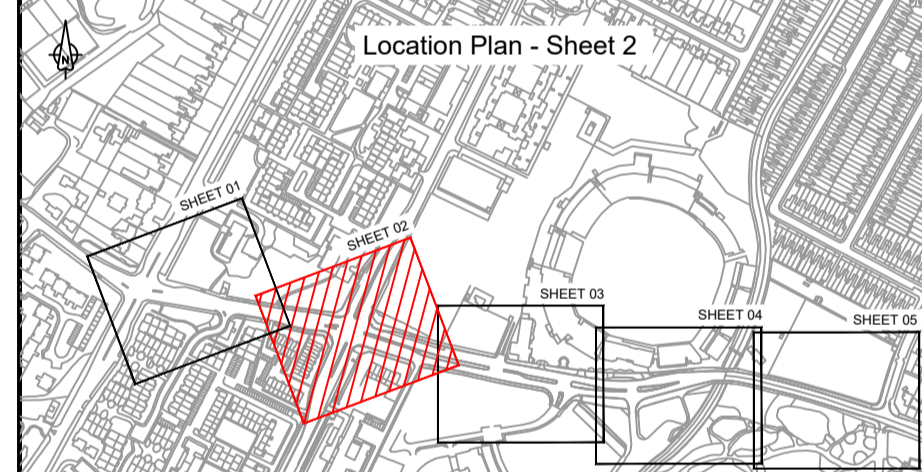
SAFETY, HEALTH AND ENVIRONMENTAL (SHE) INFORMATION

All site activities shall be carried out in accordance with the Contractor's Construction Phase Plan and Safe Work Method Statements/Risk Assessments. In addition to the hazards/risks normally associated with the type of work detailed on this drawing, note the following:

CONSTRUCTION

- 1) Working in proximity to live traffic and construction plant.
- 2) All existing services should be located on site as required by the contractor prior to any construction works being undertaken.
- 3) Ensure adequate liaison is undertaken with residents and businesses within the site extents to ensure safe access / egress arrangements are communicated.
- 4) Vibration from works operations should be avoided in the vicinity of buildings and utilities.
- 5) Any works to be undertaken at night should have adequate lighting available, and regulations regarding noise must be followed.
- 6) Contact with carcinogenic tar based material.
- 7) Dust inhalation, noise and excessive vibration.
- 8) High temperatures from asphalt laying process resulting in burns and fume inhalation.

WORK CAN ONLY BE CARRIED OUT BY SUITABLY TRAINED AND BRIEFED PERSONNEL.



Rev	Rev. Date	Purpose of revision	Drawn	Checked	Rev'd	Apprv'd
R02	30/09/20	SHARED HATCH AND KEY UPDATED & TIE IN DEFINED, FEEDER PILLAR REMOVED	DG	MP	MP	AL
R01	27/05/20	AMENDMENTS MADE	DG	TS	TS	AL
R00	20/03/20	SUITABLE FOR APPROVAL	BV	TS	MS	AL

JACOBS
 7th Floor, 2 Colmore Square, 38 Colmore Circus
 Queensway, Birmingham, B4 6BN
 Tel: +44(0)121 237 4000 www.jacobs.com

Client
Birmingham City Council

Project
PERSHORE ROAD - PRIORY ROAD JUNCTION DETAILED DESIGN

Drawing title
GENERAL ARRANGEMENT SHEET 2 OF 5

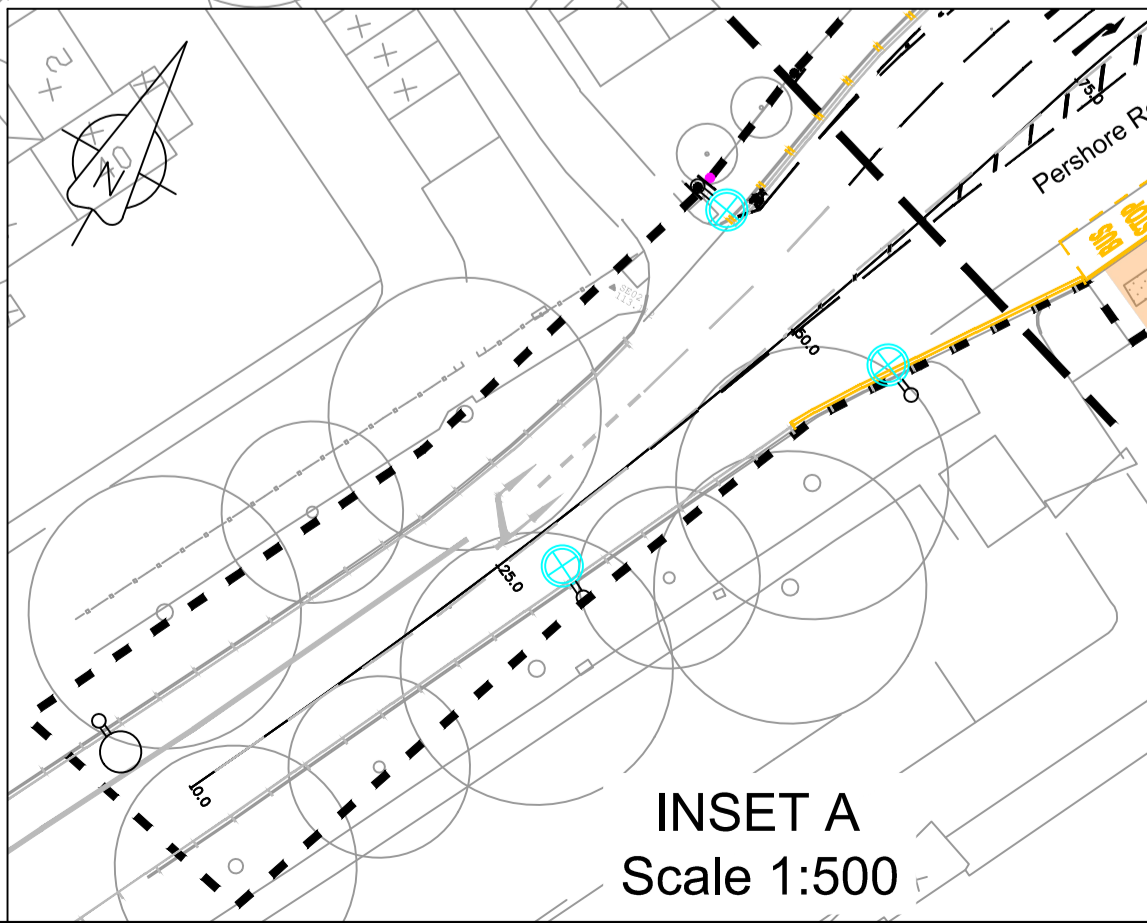
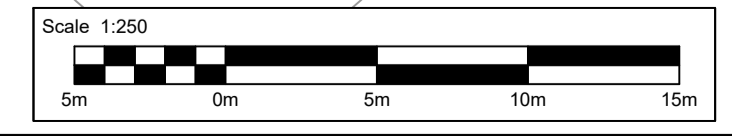
Drawing status
SUITABLE FOR APPROVAL

Scale	1:250 @ A1	DO NOT SCALE
Jacobs No.	B2309009	
Client no.		
Drawing number	B2309009-JAC-0000-DR-0002	Rev R02

© Copyright 2020 Jacobs U.K. Limited. The concepts and information contained in this document are the property of Jacobs. Use or copying of this document in whole or in part without the written permission of Jacobs constitutes an infringement of copyright. Limitation: This drawing has been prepared on behalf of, and for the exclusive use of Jacobs' Client, and is subject to, and issued in accordance with, the provisions of the contract between Jacobs and the Client. Jacobs accepts no liability or responsibility whatsoever for, or in respect of, any use of, or reliance upon, this drawing by any third party.

P:\B2309009 - Pershore Rd - Priory Rd Jct Detailed Design\008 CAOD\0000 General Arrangement\B2309009-JAC-0000-DR-0002 (Sheet 2 of 5) R02.dwg - 30/09/2020 16:14:21 - SHEET 02 - GriceD

REPRODUCED FROM ORDNANCE SURVEY MAPS WITH PERMISSION FROM THE CONTROLLER OF HM STATIONERY OFFICE. CROWN COPYRIGHT RESERVED. LICENCE No. 0100010723 2016



Extents of trees to be removed, see Site Clearance drawing B2309009-JAC-0200-DR-0202

Existing TRO marking to be refreshed on new kerbline

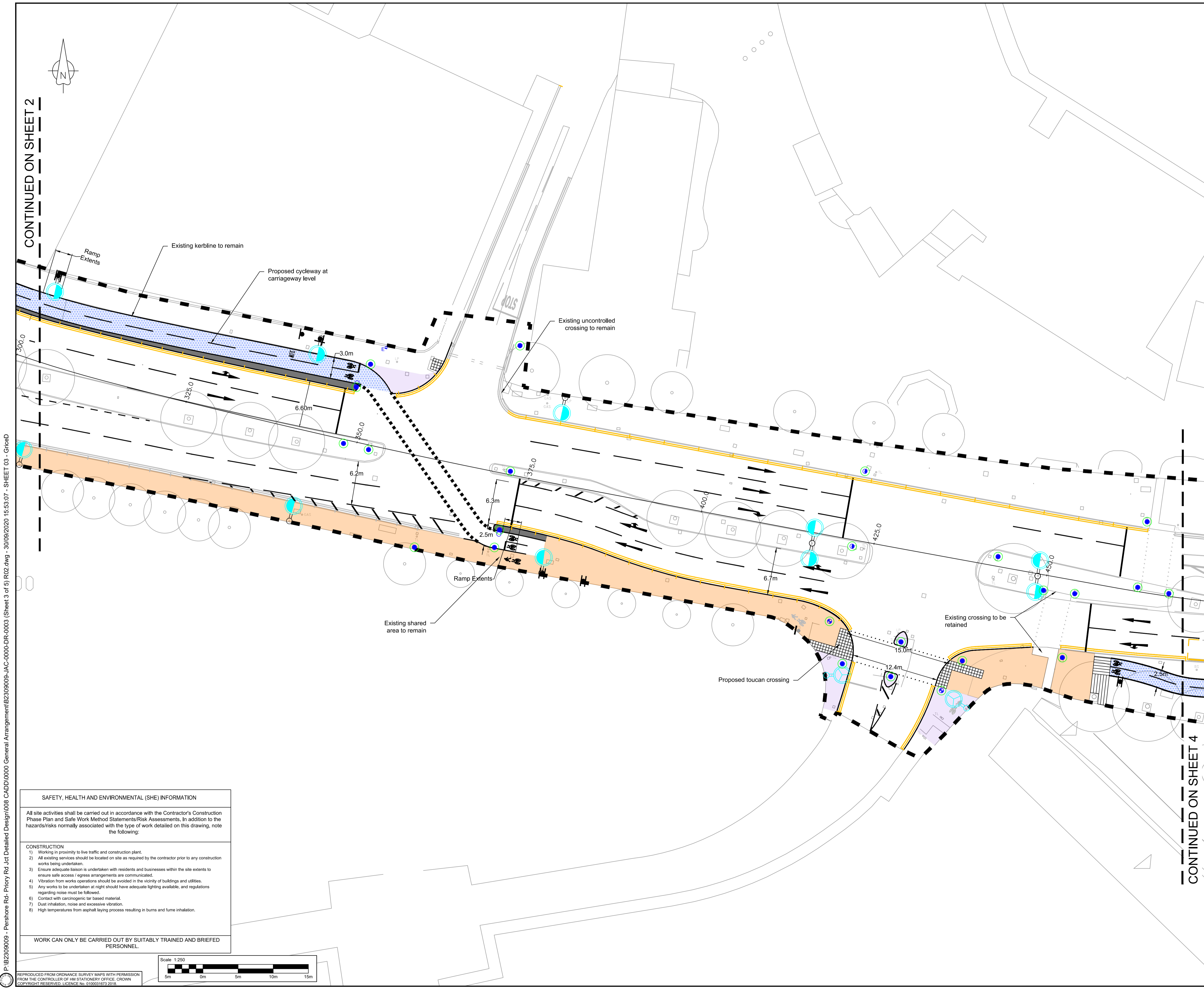
Tie in to existing shared use footway

Bus lay-by adjusted to suit new channel line

CONTINUED ON SHEET 1

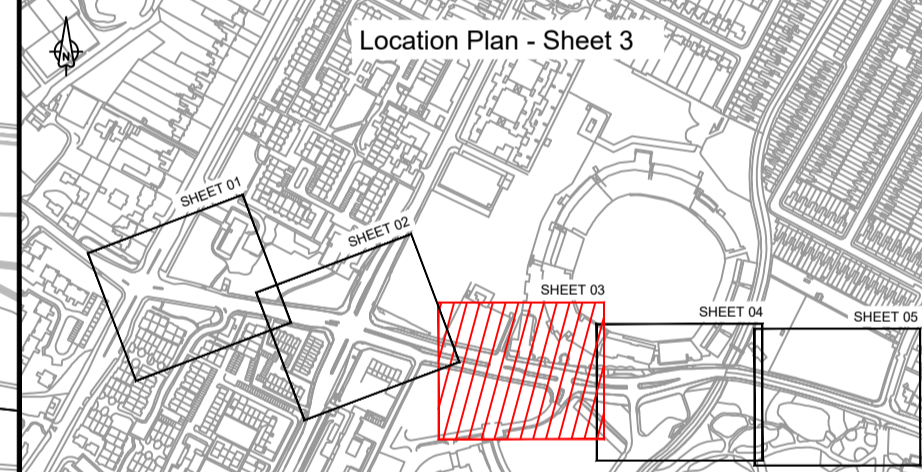
CONTINUED ON INSET A

CONTINUED ON SHEET 3



- Notes:
- 1) Drawing to be printed in colour to enable correct viewing of symbols.
 - 2) Do not scale.
 - 3) This drawing to be read in conjunction with all other relevant contract drawings and documents.
 - 4) The Contractor shall verify the presence and location of all services before undertaking any work in any area of the site by carrying out a full non-intrusive survey of the entire site before commencing the works.
 - 5) For cross sections refer to cross section drawings B2309009-JAC-0000-DR-0041 to 0044 and B2309009-JAC-0000-DR-0051 to 0065

- Key:
- Scheme boundary
 - Proposed alignment
 - Existing survey/OS information
 - Tactile / corduroy paving construction - Refer to Footways and Paved Areas drawings B2309009-JAC-1100-DR-1101 to 1105
 - 0.5m cycle segregation island
 - Proposed Footways and Paved Areas - Refer to Footways and Paved Areas drawings B2309009-JAC-1100-DR-1101 to 1105
 - Proposed Cycleway - Refer to footways and Paved Areas drawings B2309009-JAC-1100-DR-1101 to 1105
 - Shared footway - Refer to footways and Paved Areas drawings B2309009-JAC-1100-DR-1101 to 1105
 - Visirail as shown on drawings - Refer to Pedestrian guardrail drawing B2309009-JAC-0400-DR-0402 and as per BCC SD HW/4.02
 - Existing / Proposed Lighting column - Refer to Street Lighting drawings B2309009-JAC-1300-DR-1301 to 1305
 - Proposed Traffic Sign and pole - Refer to Traffic Sign drawings B2309009-JAC-1200-DR-1211 to 1215
 - Traffic Bollard - Refer to Traffic Sign drawings B2309009-JAC-1200-DR-1211 to 1215
 - Relocated information board
 - Existing Edgbaston Road fingerboard sign to be relocated
 - Proposed bus shelter - Specification to be agreed with TRWM
 - Proposed Road Markings - Refer to Road Markings drawings B2309009-JAC-1200-DR-1201 to 1205
 - Proposed Traffic Signal - Refer to Traffic Signal drawings B2309009-JAC-1200-DR-1221 to 1224
 - Proposed Earthworks and verge
 - Proposed bin - Broxap Derby Standard Litter Bin - BX45 2550-S (or similar approved) with pyramid top fixed to permanent position with fixing kit. Colour - Powder coated RAL 9005 with gold band.
 - Proposed mini feeder pillar
 - Earthworks Slope Gradient 1: x
 - Revision Cloud



R02	30/09/20	KEY UPDATED	DG	MP	MP	AL
R01	27/05/20	AMENDMENTS MADE	DG	TS	TS	AL
R00	20/03/20	SUITABLE FOR APPROVAL	BV	TS	DM	AL
Rev	Rev. Date	Purpose of revision	Drawn	Checked	Rev'd	Apprv'd

JACOBS
 7th Floor, 2 Colmore Square, 38 Colmore Circus
 Queensway, Birmingham, B4 6BN
 Tel: +44(0)121 237 4000 www.jacobs.com

Client
 Birmingham City Council

Project
PERSHORE ROAD - PRIORY ROAD JUNCTION DETAILED DESIGN

Drawing title
GENERAL ARRANGEMENT SHEET 3 OF 5

Drawing status
SUITABLE FOR APPROVAL

Scale
 1:250 @ A1 DO NOT SCALE

Jacobs No. B2309009

Drawing number
B2309009-JAC-0000-DR-0003 Rev **R02**

© Copyright 2020 Jacobs U.K. Limited. The concepts and information contained in this document are the property of Jacobs. Use or copying of this document in whole or in part without the written permission of Jacobs constitutes an infringement of copyright. Limitation: This drawing has been prepared on behalf of, and for the exclusive use of Jacobs' Client, and is subject to, and issued in accordance with, the provisions of the contract between Jacobs and the Client. Jacobs accepts no liability or responsibility whatsoever for or in respect of, any use of, or reliance upon, this drawing by any third party.

P:\B2309009 - Pershore Rd - Priory Rd Jct Detailed Design\B2309009-JAC-0000-DR-0003 (Sheet 3 of 5) R02.dwg - 30/09/2020 15:53:07 - SHEET 03 - GriceD

SAFETY, HEALTH AND ENVIRONMENTAL (SHE) INFORMATION

All site activities shall be carried out in accordance with the Contractor's Construction Phase Plan and Safe Work Method Statements/Risk Assessments. In addition to the hazards/risks normally associated with the type of work detailed on this drawing, note the following:

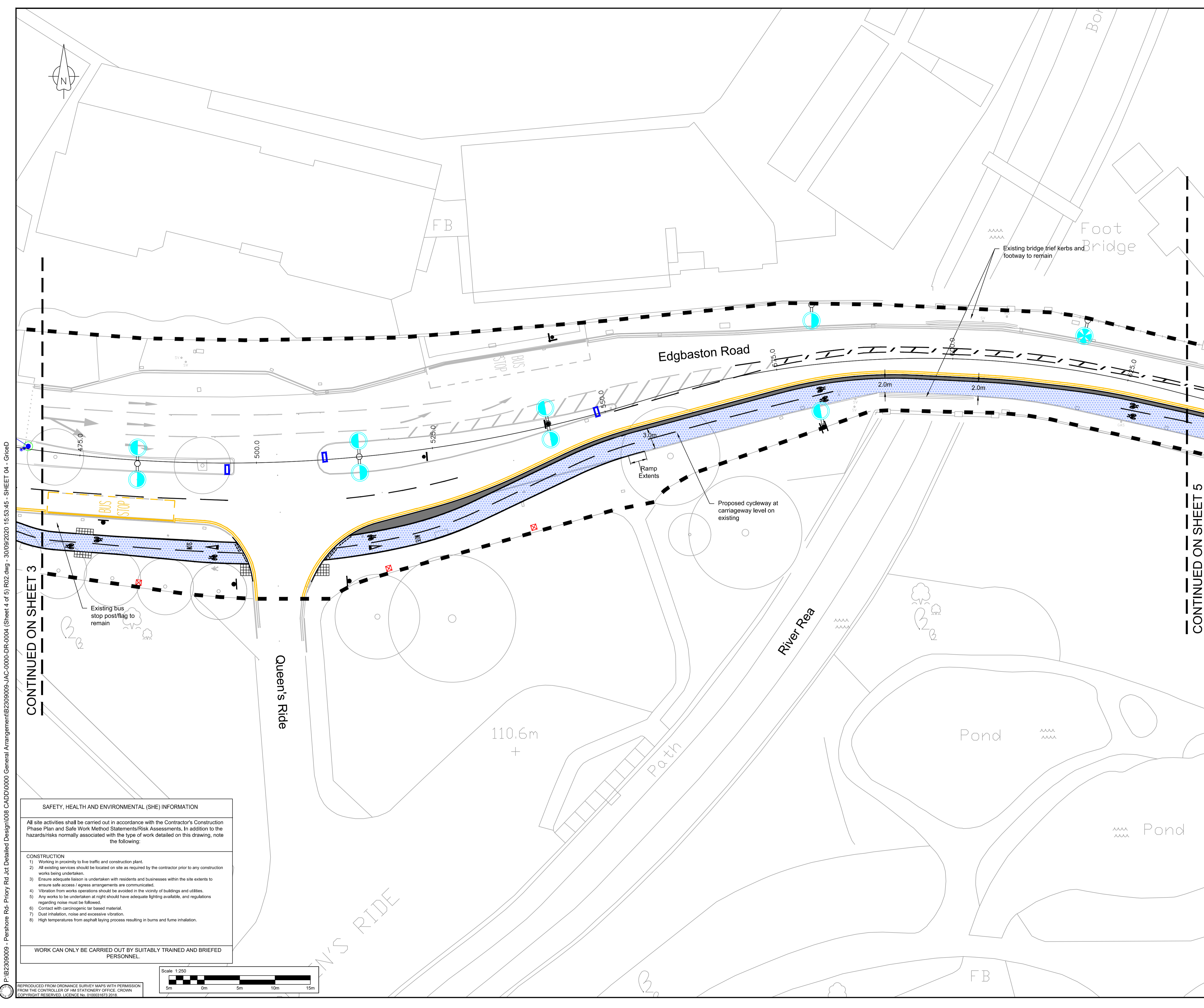
CONSTRUCTION

- 1) Working in proximity to live traffic and construction plant.
- 2) All existing services should be located on site as required by the contractor prior to any construction works being undertaken.
- 3) Ensure adequate liaison is undertaken with residents and businesses within the site extents to ensure safe access / egress arrangements are communicated.
- 4) Vibration from works operations should be avoided in the vicinity of buildings and utilities.
- 5) Any works to be undertaken at night should have adequate lighting available, and regulations regarding noise must be followed.
- 6) Contact with carcinogenic tar based material.
- 7) Dust inhalation, noise and excessive vibration.
- 8) High temperatures from asphalt laying process resulting in burns and fume inhalation.

WORK CAN ONLY BE CARRIED OUT BY SUITABLY TRAINED AND BRIEFED PERSONNEL.

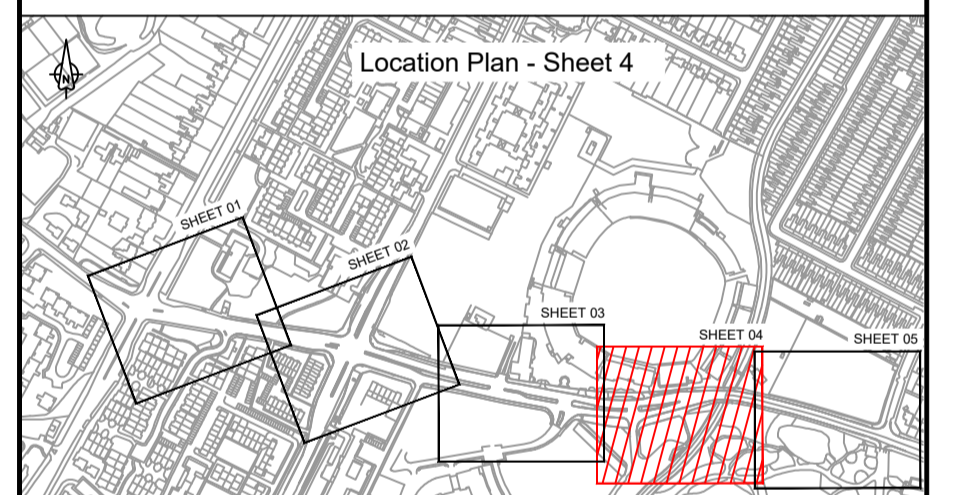


REPRODUCED FROM ORDNANCE SURVEY MAPS WITH PERMISSION FROM THE CONTROLLER OF HM STATIONERY OFFICE. CROWN COPYRIGHT RESERVED. LICENCE No. 010001673 2018.



- Notes:**
- 1) Drawing to be printed in colour to enable correct viewing of symbols.
 - 2) Do not scale.
 - 3) This drawing to be read in conjunction with all other relevant contract drawings and documents.
 - 4) The Contractor shall verify the presence and location of all services before undertaking any work in any area of the site by carrying out a full non-intrusive survey of the entire site before commencing the works.
 - 5) For cross sections refer to cross section drawings B2309009-JAC-0000-DR-0041 to 0044 and B2309009-JAC-0000-DR-0051 to 0065

- Key:**
- Scheme boundary
 - Proposed alignment
 - Existing survey/OS information
 - Tactile / corduroy paving construction - Refer to Footways and Paved Areas drawings B2309009-JAC-1100-DR-1101 to 1105
 - 0.5m cycle segregation island
 - Proposed Footways and Paved Areas - Refer to Footways and Paved Areas drawings B2309009-JAC-1100-DR-1101 to 1105
 - Proposed Cycleway - Refer to footways and Paved Areas drawings B2309009-JAC-1100-DR-1101 to 1105
 - Shared footway - Refer to footways and Paved Areas drawings B2309009-JAC-1100-DR-1101 to 1105
 - Visirail as shown on drawings - Refer to Pedestrian guardrail drawing B2309009-JAC-0400-DR-0402 and as per BCC SD HW/4.02
 - Existing / Proposed Lighting column - Refer to Street Lighting drawings B2309009-JAC-1300-DR-1301 to 1305
 - Proposed Traffic Sign and pole - Refer to Traffic Sign drawings B2309009-JAC-1200-DR-1211 to 1215
 - Traffic Bollard - Refer to Traffic Sign drawings B2309009-JAC-1200-DR-1211 to 1215
 - Relocated information board
 - Existing Edgbaston Road fingerboard sign to be relocated
 - Proposed bus shelter - Specification to be agreed with TWM
 - Proposed Road Markings - Refer to Road Markings drawings B2309009-JAC-1200-DR-1201 to 1205
 - Proposed Traffic Signal - Refer to Traffic Signal drawings B2309009-JAC-1200-DR-1221 to 1224
 - Proposed Earthworks and verge
 - Proposed bin - Broxap Derby Standard Litter Bin - BX45 2550-S (or similar approved) with pyramid top fixed to permanent position with fixing kit. Colour - Powder coated RAL 9005 with gold band.
 - Proposed mini feeder pillar
 - Earthworks Slope Gradient 1: x
 - Revision Cloud



Rev	Rev. Date	Purpose of revision	Drawn	Checked	Rev'd	Apprv'd
R02	30/09/20	KEY UPDATED	DG	MP	MP	AL
R01	27/05/20	AMENDMENTS MADE	DG	TS	TS	AL
R00	20/03/20	SUITABLE FOR APPROVAL	BV	TS	DM	AL

JACOBS
 7th Floor, 2 Colmore Square, 38 Colmore Circus
 Queensway, Birmingham, B4 6BN
 Tel:+44(0)121 237 4000 www.jacobs.com

Client
 Birmingham City Council

Project
PERSHORE ROAD - PRIORY ROAD JUNCTION DETAILED DESIGN

Drawing title
GENERAL ARRANGEMENT SHEET 4 OF 5

Drawing status
SUITABLE FOR APPROVAL

Scale	1:250 @ A1	DO NOT SCALE
Jacobs No.	B2309009	
Client no.		
Drawing number	B2309009-JAC-0000-DR-0004	Rev R02

© Copyright 2020 Jacobs U.K. Limited. The concepts and information contained in this document are the property of Jacobs. Use or copying of this document in whole or in part without the written permission of Jacobs constitutes an infringement of copyright. Limitation: This drawing has been prepared on behalf of, and for the exclusive use of Jacobs' Client, and is subject to, and issued in accordance with, the provisions of the contract between Jacobs and the Client. Jacobs accepts no liability or responsibility whatsoever for, or in respect of, any use of, or reliance upon, this drawing by any third party.

P:\B2309009 - Pershore Rd - Priory Rd Jct Detailed Design\008 CADD\0000 General Arrangement\B2309009-JAC-0000-DR-0004 (Sheet 4 of 5) R02.dwg - 30/09/2020 15:53:45 - SHEET 04 - GriceD

CONTINUED ON SHEET 3

CONTINUED ON SHEET 5

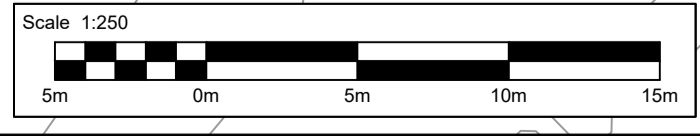
SAFETY, HEALTH AND ENVIRONMENTAL (SHE) INFORMATION

All site activities shall be carried out in accordance with the Contractor's Construction Phase Plan and Safe Work Method Statements/Risk Assessments. In addition to the hazards/risks normally associated with the type of work detailed on this drawing, note the following:

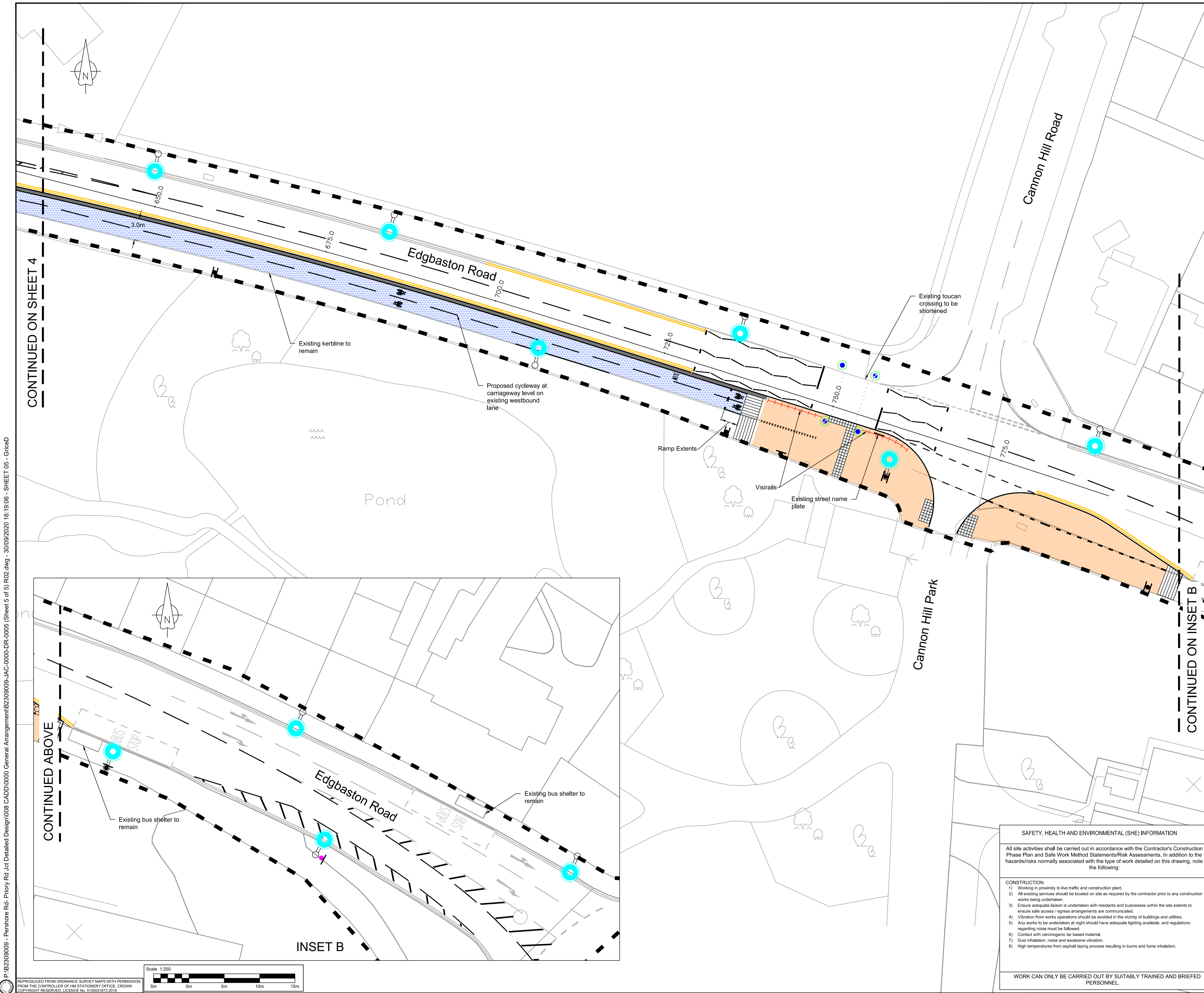
CONSTRUCTION

- 1) Working in proximity to live traffic and construction plant.
- 2) All existing services should be located on site as required by the contractor prior to any construction works being undertaken.
- 3) Ensure adequate liaison is undertaken with residents and businesses within the site extents to ensure safe access / egress arrangements are communicated.
- 4) Vibration from works operations should be avoided in the vicinity of buildings and utilities.
- 5) Any works to be undertaken at night should have adequate lighting available, and regulations regarding noise must be followed.
- 6) Contact with carcinogenic tar based material.
- 7) Dust inhalation, noise and excessive vibration.
- 8) High temperatures from asphalt laying process resulting in burns and fume inhalation.

WORK CAN ONLY BE CARRIED OUT BY SUITABLY TRAINED AND BRIEFED PERSONNEL.

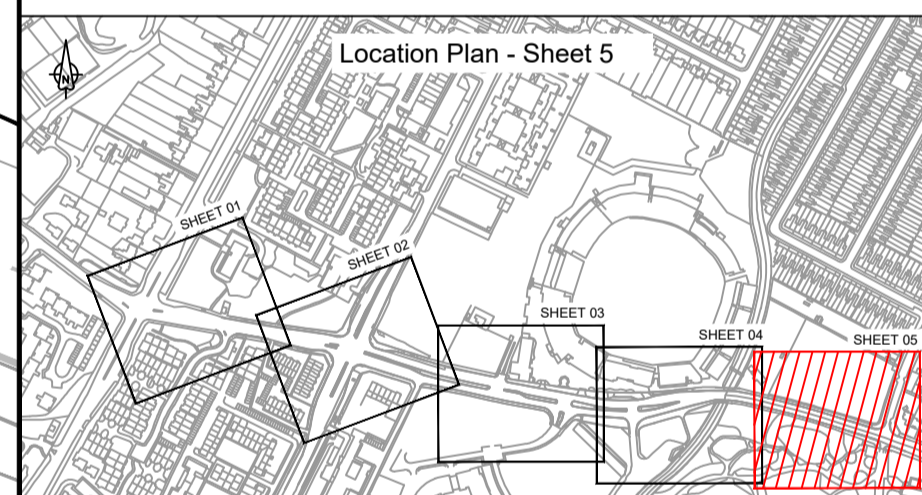


REPRODUCED FROM ORDNANCE SURVEY MAPS WITH PERMISSION FROM THE CONTROLLER OF HM STATIONERY OFFICE. CROWN COPYRIGHT RESERVED. LICENCE No. 010001673 2016



- Notes:**
- 1) Drawing to be printed in colour to enable correct viewing of symbols.
 - 2) Do not scale.
 - 3) This drawing to be read in conjunction with all other relevant contract drawings and documents.
 - 4) The Contractor shall verify the presence and location of all services before undertaking any work in any area of the site by carrying out a full non-intrusive survey of the entire site before commencing the works.
 - 5) For cross sections refer to cross section drawings B2309009-JAC-0000-DR-0041 to 0044 and B2309009-JAC-0000-DR-0051 to 0065
- Key:**

- Scheme boundary
- Proposed alignment
- Existing survey/OS information
- Tactile / corduroy paving construction - Refer to Footways and Paved Areas drawings B2309009-JAC-1100-DR-1101 to 1105
- 0.5m cycle segregation island
- Proposed Footways and Paved Areas - Refer to Footways and Paved Areas drawings B2309009-JAC-1100-DR-1101 to 1105
- Proposed Cycleway - Refer to footways and Paved Areas drawings B2309009-JAC-1100-DR-1101 to 1105
- Shared footway - Refer to footways and Paved Areas drawings B2309009-JAC-1100-DR-1101 to 1105
- Visirail as shown on drawings - Refer to Pedestrian guardrail drawing B2309009-JAC-0400-DR-0402 and as per BCC SD HW4.02
- Existing / Proposed Lighting column - Refer to Street Lighting drawings B2309009-JAC-1200-DR-1211 to 1215
- Proposed Traffic Sign and pole - Refer to Traffic Sign drawings B2309009-JAC-1200-DR-1211 to 1215
- Traffic Bollard - Refer to Traffic Sign drawings B2309009-JAC-1200-DR-1211 to 1215
- Relocated information board
- Existing Edgbaston Road fingerboard sign to be relocated
- Proposed bus shelter - Specification to be agreed with TWMM
- Proposed Road Markings - Refer to Road Markings drawings B2309009-JAC-1200-DR-1201 to 1205
- Proposed Traffic Signal - Refer to Traffic Signal drawings B2309009-JAC-1200-DR-1221 to 1224
- Proposed Earthworks and verge
- Proposed bin - Broxap Derby Standard Litter Bin - BX45 2550-S (or similar approved) with pyramid top fixed to permanent position with fixing kit. Colour - Powder coated RAL 9005 with gold band.
- Proposed mini feeder pillar
- Earthworks Slope Gradient 1: x
- Revision Cloud



Rev	Rev. Date	Purpose of revision	Drawn	Checked	Rev'd	Apprv'd
R02	30/09/20	WORKING DATES AND KEY UPDATES. HAZARDOUS PAVING ADDED TO END OF SCHEME. ROAD PLATE LEADER ADDED.	DG	MP	MP	AL
R01	27/05/20	AMENDMENTS MADE	DG	TS	TS	AL
R00	20/03/20	SUITABLE FOR APPROVAL	BV	TS	DM	AL

JACOBS
 7th Floor, 2 Colmore Square, 38 Colmore Circus
 Queensway, Birmingham, B4 6BN
 Tel: +44(0)121 237 4000 www.jacobs.com

Client
Birmingham City Council

Project
PERSHORE ROAD - PRIORY ROAD JUNCTION DETAILED DESIGN

Drawing title
GENERAL ARRANGEMENT SHEET 5 OF 5

Drawing status
SUITABLE FOR APPROVAL

Scale	1:250 @ A1	DO NOT SCALE
Jacobs No.	B2309026	
Client no.		
Drawing number	B2309009-JAC-0000-DR-0005	Rev R02

© Copyright 2020 Jacobs U.K. Limited. The concepts and information contained in this document are the property of Jacobs. Use or copying of this document in whole or in part without the written permission of Jacobs constitutes an infringement of copyright. Limitation: This drawing has been prepared on behalf of, and for the exclusive use of Jacobs' Client, and is subject to, and issued in accordance with, the provisions of the contract between Jacobs and the Client. Jacobs accepts no liability or responsibility whatsoever for, or in respect of, any use of, or reliance upon, this drawing by any third party.

SAFETY, HEALTH AND ENVIRONMENTAL (SHE) INFORMATION

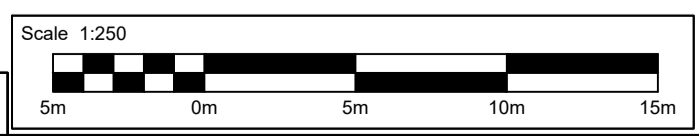
All site activities shall be carried out in accordance with the Contractor's Construction Phase Plan and Safe Work Method Statements/Risk Assessments. In addition to the hazards/risks normally associated with the type of work detailed on this drawing, note the following:

CONSTRUCTION

- 1) Working in proximity to live traffic and construction plant.
- 2) All existing services should be located on site as required by the contractor prior to any construction works being undertaken.
- 3) Ensure adequate liaison is undertaken with residents and businesses within the site extents to ensure safe access / egress arrangements are communicated.
- 4) Vibration from works operations should be avoided in the vicinity of buildings and utilities.
- 5) Any works to be undertaken at night should have adequate lighting available, and regulations regarding noise must be followed.
- 6) Contact with carcinogenic tar based material.
- 7) Dust inhalation, noise and excessive vibration.
- 8) High temperatures from asphalt laying process resulting in burns and fume inhalation.

WORK CAN ONLY BE CARRIED OUT BY SUITABLY TRAINED AND BRIEFED PERSONNEL.

P:\B2309009 - Pershore Rd - Priory Rd Jct Detailed Design\08 CAD\0000 General Arrangement\B2309009-JAC-0000-DR-0005 (Sheet 5 of 5) R02.dwg - 30/09/2020 16:19:06 - SHEET 05 - GriceD



REPRODUCED FROM ORDNANCE SURVEY MAPS WITH PERMISSION FROM THE CONTROLLER OF HM STATIONERY OFFICE. CROWN COPYRIGHT RESERVED. LICENCE No. 0100010721 2016