





Key :- Crown copyright. All rights reserved. Birmingham City Council 100021326.

-  Existing signed cycle route
-  Existing advisory cycle route

-  Existing pedestrian / cycle crossing
-  Existing pedestrian crossing

Birmingham City Council
 ANNE SHAW
 HEAD OF TRANSPORTATION SERVICES
 1 LANCASTER CIRCUS
 BIRMINGHAM B4 7DQ

SCHEME	
PINCH POINTS ASHTED CIRCUS	

BSI
 UKAS
 QUALITY
 MANAGEMENT
 003

ice award winner
 ICE West Midlands Annual Awards

DRAWING	
PARALLEL CYCLE ROUTES	

DATE	REV.	REVISIONS		DRN	PM
DRAWN		DESIGNER	PM		REVISION
NH	27/01/15	PK	27/01/15	KB	27/01/15
DRAWING STATUS					SCALE
GENERAL					NTS

This map is based upon Ordnance Survey material with the permission of Ordnance Survey on behalf of the Controller of Her Majesty's Stationery Office Crown copyright. Unauthorised reproduction infringes Crown copyright and may lead to prosecution or civil proceedings. B.C.C. Licence No 100021326 Date 2014

DWG. No CA-02569_S1_006