

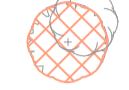









Key

-  Proposed Tree Planting (species shown in photos below)
-  Tree to be removed
-  Existing Trees to be kept
-  Proposed Shrub Planting (species shown in photos below)
-  Footpath
-  Cycle Route
-  Shared Footpath/Cycle Route
-  Tactile paving to help people with visual impairments
-  Dropped kerb
-  Bollard



Brewood Landscapes Ltd

Lower Laches Farm, Laches Lane, Coven,
WV10 7PA
Tel: 01902 703505 Fax: 01902 703685
e-mail: info@brewoodlandscapes.co.uk
www.brewoodlandscapes.co.uk

Copyright © Acceber Design Limited. This drawing may not be amended in anyway without written permission from Acceber Design Limited.
Map © Crown Copyright and database rights 2021
Ordnance Survey 100021326



Dudley Road Improvements
Ellen Street
Drawing Number:
ADL350