


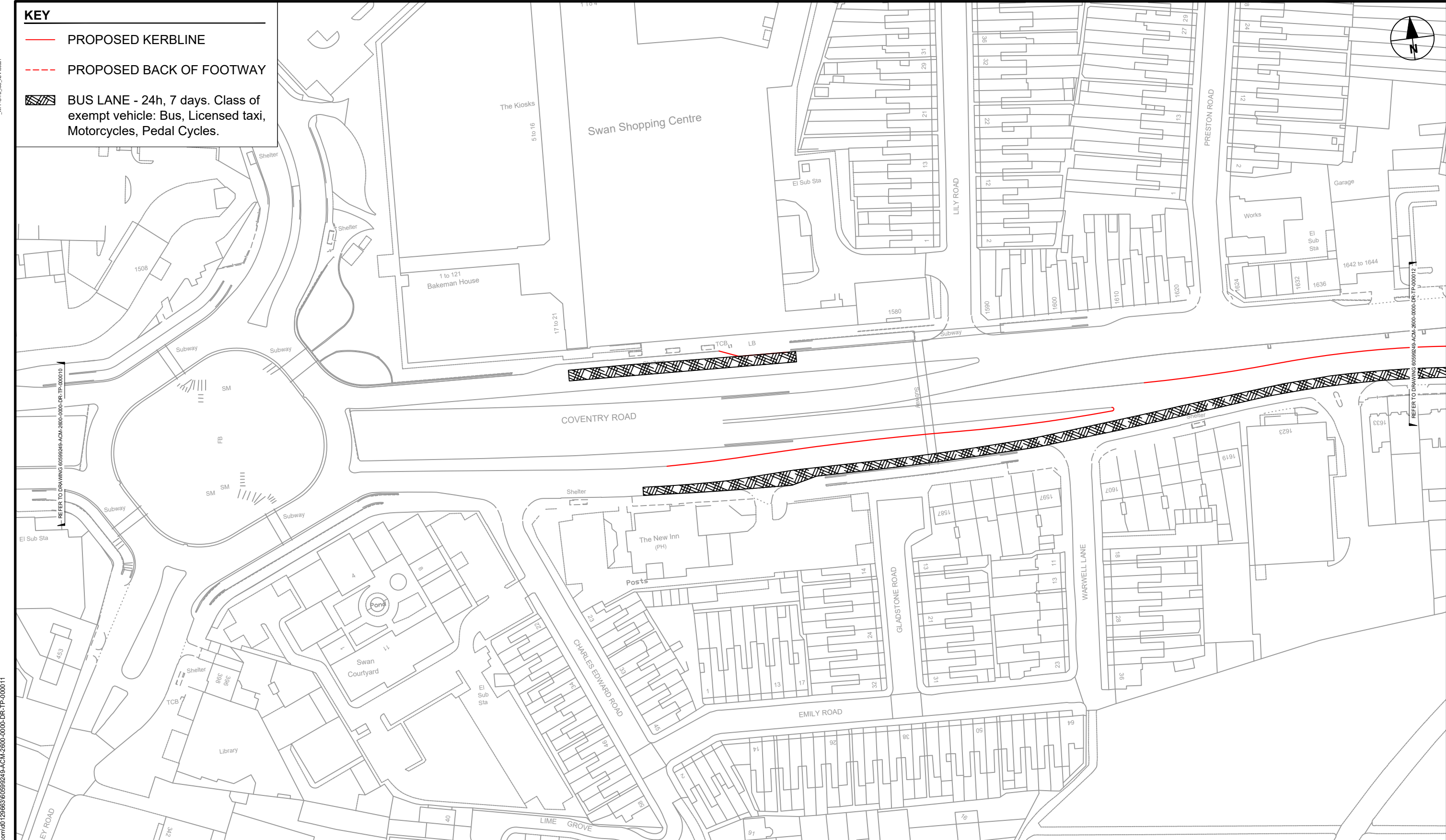



KEY

-  PROPOSED KERBLINE
-  PROPOSED BACK OF FOOTWAY
-  BUS LANE - 24h, 7 days. Class of exempt vehicle: Bus, Licensed taxi, Motorcycles, Pedal Cycles.



AECOM
PROJECT
 A45 Birmingham
 to Solihull and Airport
 SPRINT BRT
A3 Scale 1:1250

CLIENT
 **Transport for West Midlands**
CONSULTANT
AECOM
 The Colmore Building
 Colmore Circus Queensway
 Birmingham
 T: 01212621900
 www.aecom.com

LOCAL HIGHWAY AUTHORITY
 **Birmingham City Council**
NOTES
 1. DO NOT SCALE FROM THIS DRAWING
 2. ANY DISCREPANCIES, ERRORS OR OMISSIONS TO BE BROUGHT TO THE ATTENTION OF THE PROJECT MANAGER.

REGISTRATION
 Reproduced from the Ordnance Survey map with the permission of the controller of H.M. Stationery Office. © Crown copyright and database rights 2020. Ordnance Survey 0100031673.
ISSUE PURPOSE
 FOR ADVERTISING
PROJECT NUMBER
 60599249

ISSUE/REVISION

I/R	DATE	DESCRIPTION
P01	28/01/20	First Issue
P02	27/02/20	Minor Amendments
P03	19/06/20	Comments amendments
C01	19/06/20	For Advertising

Drawn: EMF	Checked: RG	Approved: AC	Revision: C01
---------------	----------------	-----------------	------------------

SHEET TITLE
 BIRMINGHAM CITY COUNCIL
 BUS LANE
 TRAFFIC REGULATION ORDER
 SHEET 11
SHEET NUMBER
 60599249-ACM-2600-0000-DR-TP-000011