


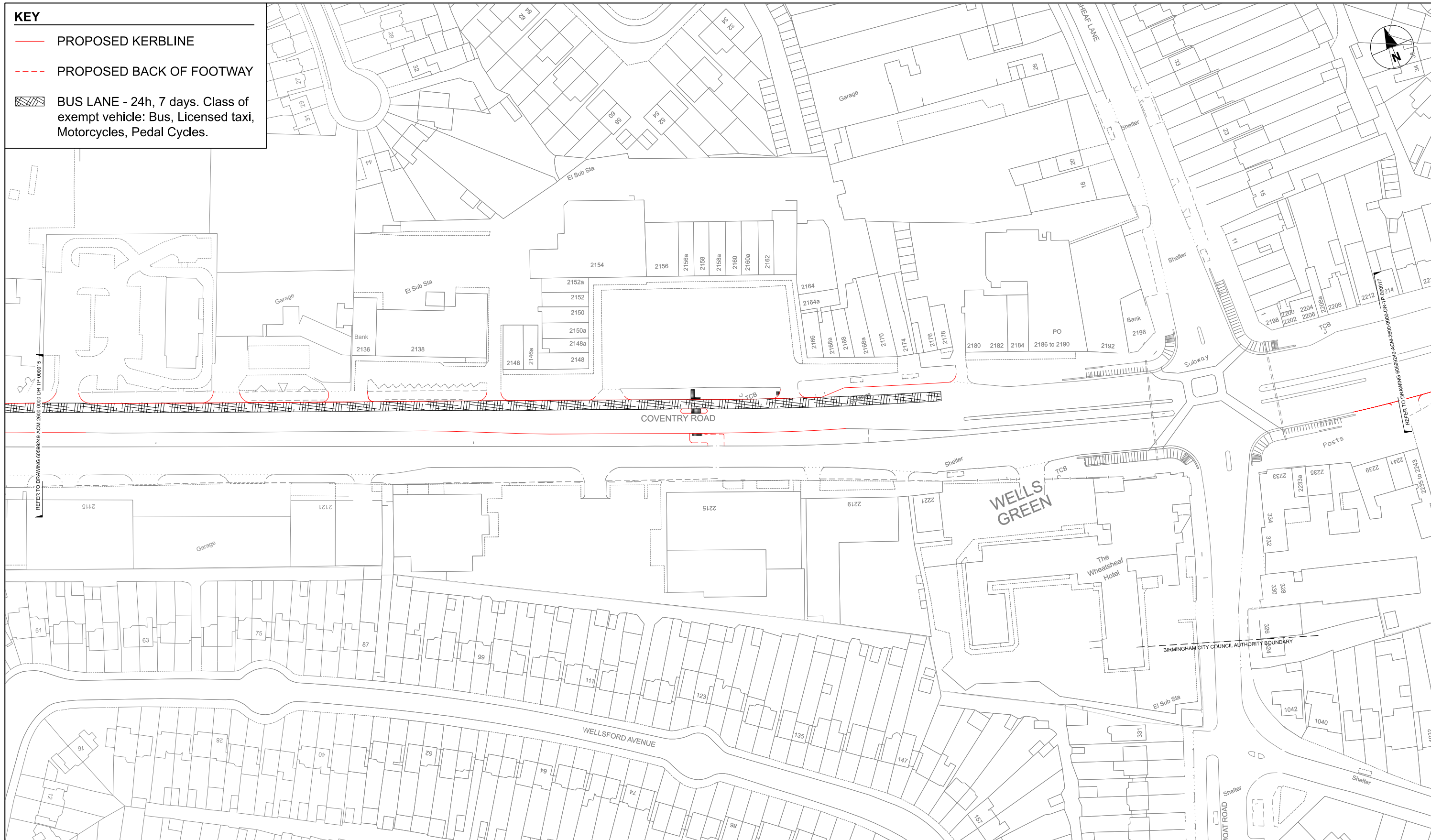



KEY

	PROPOSED KERBLINE
	PROPOSED BACK OF FOOTWAY
	BUS LANE - 24h, 7 days. Class of exempt vehicle: Bus, Licensed taxi, Motorcycles, Pedal Cycles.



AECOM
 PROJECT
 A45 Birmingham
 to Solihull and Airport
 SPRINT BRT
 A3 Scale 1:1250

CLIENT
 Transport for West Midlands
CONSULTANT
 AECOM
 The Colmore Building
 Colmore Circus Queensway
 Birmingham
 T: 01212621900
 www.aecom.com

LOCAL HIGHWAY AUTHORITY
 Birmingham City Council
NOTES
 1. DO NOT SCALE FROM THIS DRAWING
 2. ANY DISCREPANCIES, ERRORS OR OMISSIONS TO BE BROUGHT TO THE ATTENTION OF THE PROJECT MANAGER.

REGISTRATION
 Reproduced from the Ordnance Survey map with the permission of the controller of H.M. Stationery Office. © Crown copyright and database rights 2020. Ordnance Survey 0100031673.
ISSUE PURPOSE
 FOR ADVERTISING
PROJECT NUMBER
 60599249

ISSUE/REVISION

I/R	DATE	DESCRIPTION
P01	19/06/20	First Issue
C01	19/06/20	For Advertising

Drawn: ZR	Checked: EMF	Approved: RG	Revision: C01
--------------	-----------------	-----------------	------------------

SHEET TITLE
 BIRMINGHAM CITY COUNCIL
 BUS LANE
 TRAFFIC REGULATION ORDER
 SHEET 16
SHEET NUMBER
 60599249-ACM-2600-0000-DR-TP-000016