

BIRMINGHAM CITY COUNCIL
(BIRMINGHAM, A4540 TO CITY BOUNDARY)
(ONE-WAY TRAFFIC) (CONSOLIDATION)
ORDER 2019

Birmingham City Council ("the Council") in exercise of its powers under Sections 1(1), 2(1) to (3) and 4(1) and Part IV of Schedule 9 of the Road Traffic Regulation Act 1984 (as amended) ("the Act") and of all other enabling powers and after consulting the Chief Officer of Police in accordance with Part III of Schedule 9 to the Act hereby makes the following Order:

1. Citation

This Order may be cited as the Birmingham City Council (Birmingham, A4540 to City Boundary) (One-Way Traffic) (Consolidation) Order 2019 and shall come into operation on the 20th day of March Two thousand and nineteen.

2. Interpretation

- (1) In this Order, except where the context otherwise requires, the following expressions have the meanings hereby respectively assigned to them:

"Authorised Person" means an employee or agent of the Council authorised to exercise all or any of the functions of the Council under this Order;

"Bus" has the same meaning as in Schedule 1 of the Traffic Signs Regulations and General Directions 2016;

"Council" means Birmingham City Council or its successors as Highway authority;

"Contraflow Cycle Lane" means a length of carriageway specified as a Contraflow Cycle Lane which is reserved for Pedal Cycles and is signed in accordance with the Traffic Signs Regulations and General Directions 2016 in which Pedal Cycles are authorised by a Traffic Regulation Order to proceed in the opposite direction to other traffic;

"Cycle Lane" means a length of carriageway specified as a Cycle Lane which is reserved for Pedal Cycles and is signed in accordance with the Traffic Signs Regulations and General Directions 2016;

"Cycle Track" has the same meaning as in Section 329(1) of the Highways Act 1980 and is specified as a Cycle Track and is signed in accordance with the Traffic Signs Regulations and General Directions 2016;

"Dispensation Permit" means a permit issued by the Council for the purpose of exempting a specified vehicle from a provision imposed by this Order;

"Highway" means all Carriageways, Footways, Central Reservations and verges;

"Licensed Taxi" has the same meaning as in Section 13(3) of the Transport Act 1985;

"Mechanical Road Cleansing Vehicle" means a vehicle used for the purposes of cleaning the Highway;

"Motor Cycle" has the same meaning as in Section 136 of the Act;

"Pedal Cycle" has the same meaning as in Schedule 1 of the Traffic Signs Regulations and General Directions 2016;

"Pedal Cycle Provision" means where the context permits a Cycle Lane, Contraflow Cycle Lane and Cycle Track and shall be indicated by the Council on the carriageway by appropriate traffic signs and or delineation;

"Road" means any length of Highway or any other road to which the public has access, and includes bridges over which a road passes as set out in Section 142(1) of the Act;

"Schedule" means the (sealed) sheets entitled "Birmingham City Council (Birmingham, A4540 to City Boundary) (One-Way Traffic) (Consolidation) Order 2019 Schedule" that records the restrictions that are current for the purposes of interpretation of the Order;

"Trailer" has the same meaning as in Section 136 of the Act and includes a trailer any part of which is superimposed on the drawing vehicle;

"Tramcar" means any vehicle (whether or not used for the carriage of passengers) carried on flanged wheels along the rails of a Tramway;

"Tramway" means any railway, or any part of a railway, authorised by the Midland Metro Acts 1989 to 1993 and thereby designated as a tramway;

- (2) For the purpose of this Order a vehicle shall be regarded as displaying:
- a Dispensation Permit in the relevant position if it is displayed in a similar manner as a Disabled Person's Badge as prescribed by the Disabled Persons (Badges for Motor Vehicles) (England) Regulations 2000 (as amended);
- (3) Except where otherwise stated, any reference in this Order to a numbered Article is a reference to the Article bearing that number in this Order.
- (4) Where in any Article in this Order, reference is made to columns 2, 3 or 4 as appropriate of the Schedule, these references relate to the corresponding entry in column 1 of the Schedule.
- (5) Any reference in this Order to any enactment shall be construed as a reference to that enactment as amended by any subsequent enactment.
- (6) The prohibitions and restrictions imposed by this Order shall be in addition to and not in derogation from any restriction or requirement imposed by any regulation made or having effect as if made under the Act or by or under any other enactment provided that where a prohibition or restriction which is imposed by this Order is in conflict with a prohibition or restriction imposed by a previous Order (except any Order made under Section 14 of the Act), then the provision of this Order shall prevail.
- (7) The Interpretation Act 1978 shall apply for the interpretation of this Order as it applies for the interpretation of an Act of Parliament.

3. One-way streets

Save as provided in Article 4, no person shall cause or permit any vehicle to proceed in any Road specified in column 1 of the Schedule between those lengths specified in column 2, in a direction other than that specified in column 3, subject to any exceptions, specified in column 4.

4. Exemption for Mechanical Road Cleansing and other special vehicles

Nothing in Article 3 shall apply to:

- (a) anything done with the permission or at the direction of a police constable in uniform;
- (b) the driving of any Mechanical Road Cleansing vehicle being used in pursuance of statutory powers;
- (c) a vehicle which displays a Dispensation Permit in the relevant position,

5. Variation to existing Traffic Regulation Orders

The following Traffic Regulation Orders are hereby varied to the extent that they conflict with the restrictions contained in the Schedule:

The City of Birmingham (Traffic Regulation) (No.8) Order, 1965

- The First Schedule shall be deleted.

The City of Birmingham (Traffic Regulation) (No.1) Order 1967

- The First Schedule shall be deleted.

The City of Birmingham (Traffic Regulation) (No.24) Order, 1968

- Schedule 1 shall be deleted.

The Borough of Sutton Coldfield (Consolidation of Traffic Regulation and Waiting Restrictions etc) Order 1971

- Schedule 18 shall be deleted.

The City Birmingham (Popes Lane) (Traffic Regulation) Order, 1972

- Article 1 shall be deleted.

Borough of Sutton Coldfield (One Way Traffic and Restriction of Waiting) (No.2) Order, 1973

- Article 1 shall be deleted.

The City of Birmingham (Aston Road etc) (Traffic Regulation) Order 1973

- The First Schedule shall be deleted.

The City of Birmingham (Harborne Road etc) (Traffic Regulation) Order 1973

- The First Schedule shall be deleted.

The City of Birmingham (Kingstanding Road etc.) (Traffic Regulation) Order 1973

- The First Schedule shall be deleted.

The City of Birmingham (Monument Road etc) (Traffic Regulation) Order 1973

- The First Schedule shall be deleted.

The City of Birmingham District Council (Gravelly Lane, etc.) (Traffic Regulation) Order 1974

- The First Schedule shall be deleted.

The City of Birmingham District Council (Soho Hill) (Traffic Regulation) Order 1974

- The Schedule shall be deleted.

The County Council of West Midlands (Tyburn Road etc., Birmingham) (Traffic Regulation) Order 1974

- The First Schedule shall be deleted.

The City of Birmingham District Council (Marsh Hill etc.) (Traffic Regulation) Order 1975

- The First Schedule shall be deleted.

The City of Birmingham District Council (Walsall Road etc.) (Traffic Regulation) Order 1975

- The First Schedule shall be deleted.

The City of Birmingham District Council (Coventry Road. Etc. Yardley and Sheldon) (Traffic Regulation) Order 1976

- The First Schedule shall be deleted.

The City of Birmingham District Council (Linwood Road etc.) (Traffic Regulation) Order 1979

- The Schedule shall be deleted.

The West Midlands County Council (Tessall Lane etc., Longbridge) (Traffic Regulation) Order 1980

- Article 1 shall be deleted.

The West Midlands County Council (Witton Road etc, Traffic Regulation and Waiting Restriction) Order 1980

- Article 1 shall be deleted.

The West Midlands County Council (Druids Lane etc., (Traffic Regulation)) Order 1981

- Article 2 shall be deleted.

The West Midlands County Council (Newtown Row, etc., Birmingham) (Traffic Regulation) Order 1982

- Schedule 3 shall be deleted.

The County Council of West Midlands (Old Horns Crescent Queslett) (Prescribed Route) and (Old Horns Crescent) (One Way Traffic) Order 1982

- Article 2 shall be deleted.

The West Midlands County Council (Beeches Walk, Sutton Coldfield) (Traffic Regulation) Order 1983

- Article 2 shall be deleted.

The West Midlands County Council (Camp Hill, Middleway etc, Birmingham) (General Traffic Control) Order 1983

- Articles 5, 8 and 10 shall be deleted.

The West Midlands County Council (High Street Etc., Harborne) (General Traffic Control) Order 1983

- Article 4 shall be deleted.

The West Midlands County Council (Sheffield Road Etc., Sutton Coldfield) (General Traffic Control) Order 1983

- Article 5 shall be deleted.

The County Council of West Midlands (Frankley Beeches Road, Northfield) (Traffic Regulation) Order 1984

- Article 2 shall be deleted.

The County Council of West Midlands (Toll House Road Etc., Longbridge) (General Traffic Control) Order 1984

- The Third Schedule shall be deleted.

The County Council of West Midlands (Small Heath Highway Phase 2) (Part 1) (General Traffic Control) Order 1985

- The Third Schedule shall be deleted.

The County Council of West Midlands (Small Heath Highway Birmingham Phase 2) (Part 2) (General Traffic Control) Order 1985

- Article 3 shall be deleted.

The County Council of West Midlands (Arter Street etc Highgate) (One Way Traffic) Order 1986

- The First Schedule shall be deleted.

Birmingham City Council (Homer Street Balsall Heath) (General Traffic Control) Order 1988

- Article 5 shall be deleted.

Birmingham City Council (Persnore Road Service Carriageway Stirchley) (Traffic Regulation) Order 1988

- Article 3 shall be deleted.

Birmingham City Council (Warstock Road Warstock) (One Way Traffic) Order 1988

- The Schedule shall be deleted.

Birmingham City Council (High Street etc Erdington) (General Traffic Control) Order 1989

- The Sixth Schedule shall be deleted.

Birmingham City Council (Richard Street etc Nechells) (General Traffic Control) Order 1989

- Article 6 shall be deleted.

Birmingham City Council (Stone Road Edgbaston) (Traffic Regulation) Order 1989

- Article 5 shall be deleted.

Birmingham City Council (Warwick Road etc Greet) (General Traffic Control) Order 1989

- The Fourth Schedule shall be deleted.

Birmingham City Council (Windsor Road etc (New Oscott) (Traffic Regulation) Order 1991

- Article 3 shall be deleted.

Birmingham City Council (Sparkhill/Springfield - Various Roads) (Traffic Regulation) Order 1995

- Schedule 1 shall be deleted.

Birmingham City Council (Lawley Middleway etc) (Traffic Regulation) Order 1996

- The Fourth Schedule shall be deleted.

Birmingham City Council (Lynton Road etc Aston) (Traffic Regulation) Order 1996

- Articles 6 and 7 shall be deleted.

Birmingham City Council (Parade etc Sutton Coldfield) (Traffic Regulation) Order 1996

- Schedule 1 shall be deleted.

Birmingham City Council (Stratford Road etc Sparkhill) (Traffic Regulation) (No 2) Order 1997

- Schedule 11 shall be deleted.

Birmingham City Council (Electric Avenue etc Witton) (General Traffic Control) Order 1998

- The Fifth Schedule shall be deleted.

Birmingham City Council (Westbourne Road Etc Handsworth) (Traffic Regulation) Order 1998

- The Second Schedule shall be deleted.

Birmingham City Council (Durham Road, Sparkhill) (One Way Traffic and Prohibition and Restriction of Waiting) Order 1999

- Article 6 shall be deleted.

Birmingham City Council (Ladywood No 1) (Traffic Regulation) Order 1999

- The Sixth Schedule shall be deleted.

Birmingham City Council (Ladywood No 3) (Traffic Regulation) Order 1999

- The Sixth Schedule shall be deleted.

Birmingham City Council (Naseby Road, Sallley) (Traffic Regulation) Order 1999

- Article 6 shall be deleted.

Birmingham City Council (St Mary's Row, Moseley) (Traffic Regulation) Order 1999

- Article 8 shall be deleted.

Birmingham City Council (Cuckoo Road Etc Nechells) (Prohibition of Waiting) Order 2000

- Articles 6 and 7 shall be deleted.

Birmingham City Council (Church Road Sutton Coldfield) (One Way and Prescribed Route) Order 2002

- Article 3 shall be deleted.

Birmingham City Council (Station Road etc Kings Heath) (Prohibition of Entry and One Way Traffic) Order 2002

- Article 4 shall be deleted.

Birmingham City Council (Harborne Lane etc Harborne) (General Traffic Control) Order 2004

- Article 7 shall be deleted.

Birmingham City Council (Walmley Ash Road etc Sutton Coldfield) (One-Way and Prohibited Right Turn) Order 2004

- Article 4 shall be deleted.

Birmingham City Council (A38 Bristol Road South etc Northfield) (Traffic Regulation) Order 2007

- Schedule 2 shall be deleted.

Birmingham City Council (Jockey Road etc Sutton Coldfield) (Movement Regulation) Order 2007

- Article 2 shall be deleted.

Birmingham City Council (Harborne Lane etc Selly Oak) (Movement) (Traffic Regulation) Order 2008

- Article 4 and the plan marked "Birmingham City Council (Harborne Lane etc Selly Oak) (Movement) (Traffic Regulation) Order 2008" shall be deleted.

Birmingham City Council (Stratford Road Side Roads) (Movement) (Traffic Regulation) Order 2008

- The Schedule shall be deleted.

Birmingham City Council (Kingsbury Road etc Minworth) (Movement Regulation) Order 2010

- Article 4 shall be deleted.

Birmingham City Council (High Street, Tyburn) (Movement) Order 2015

- Article 3 and the plan marked "Birmingham City Council (High Street, Tyburn) (Movement) Order 2015 shall be deleted.

Birmingham City Council (Bordesley Circus Etc, Nechells) (Traffic Regulation) Order 2016

- Schedule 1 shall be deleted.

Birmingham City Council (Olton Boulevard East, Acocks Green) (Movement) Order 2018

- Schedule 1 shall be deleted.

6. Existing Traffic Regulation Orders to be revoked

The following Traffic Regulation Orders are hereby revoked:

The City of Birmingham (Traffic Regulation) (No.26) Order, 1961

The City of Birmingham (Traffic Regulation) (No.8) Order 1963

The City of Birmingham (Traffic Regulation) (No.4) Order, 1964

The Trunk Road (Chester Road, Sutton Coldfield) (One-Way Traffic) Order 1964

Borough of Sutton Coldfield (Farthing Lane) (One-Way Traffic) Order, 1965

The City of Birmingham (Traffic Regulation) (No.1) Order, 1965

The City of Birmingham (Traffic Regulation) (No.18) Order, 1965

The City of Birmingham (Traffic Regulation) (No.19) Order, 1965

The City of Birmingham (Traffic Regulation) (No.15) Order 1966

The City of Birmingham (Traffic Regulation) (No.27) Order, 1967

The City of Birmingham (Traffic Regulation) (No.6) Order, 1968

The City of Birmingham (Traffic Regulation) (No.12) Order, 1968

The City of Birmingham (Traffic Regulation) (No.22) Order, 1968

The City of Birmingham (Traffic Regulation) (No.35) Order, 1968

The City of Birmingham (Traffic Regulation) (No 2) Order 1969

The City of Birmingham (Traffic Regulation) (No.17) Order, 1969

The City of Birmingham (Traffic Regulation) (No.7) Order, 1970

The City of Birmingham (Traffic Regulation) (No.9) Order 1970

The City of Birmingham (Traffic Regulation) (No.13) Order, 1970

- The City of Birmingham (The Green) (One way Traffic) Order, 1972
- The City of Birmingham District Council (Inner Ring Road etc., Sutton Coldfield) (One Way Traffic) Order 1974
- The City of Birmingham (Meadway) (One-Way Traffic) Order 1974
- The City of Birmingham District Council (Milton Crescent etc) (One way Traffic) Order 1974
- The City of Birmingham District Council (Birmingham Road, Service Carriageways Sutton Coldfield) (One-Way Traffic) Order 1975
- The City of Birmingham District Council (Roberts Road and Woodcock Lane, Acocks Green) (One-Way Traffic) Order 1976
- The City of Birmingham District Council (Church Hill and Rectory Road, Northfield) (One Way Traffic) Order, 1978
- The City of Birmingham District Council (Grange Road Small Heath) (One Way Traffic) Order 1979
- The West Midlands County Council (Alder Road, Moseley) (One Way Traffic) Order 1980
- The West Midlands County Council (Heath Green Road) (One Way Traffic) Order 1980
- The West Midlands County Council (Wilson Road, Lozells) (One Way Traffic) Order 1980
- The West Midlands County Council (Arter Street, Balsall Heath) (One Way Traffic) Order 1981
- The West Midlands County Council (Garrison Lane/Watery Lane Slip Road) (One Way Traffic) Order 1981
- The West Midlands County Council. (Holborn Hill, Aston) (One Way Traffic) Order 1981
- The West Midlands County Council (Moseley Road, Balsall Heath) (One Way Traffic) Order 1981
- The West Midlands County Council (Oakenhayes Crescent Minworth) (One Way Traffic) Order 1981
- (Shard End Crescent, Birmingham) (One Way Traffic) Order 1981
- The West Midlands County Council (Bell Lane/Bell Hill Intersection Northfield) (One Way Traffic) Order 1983

The County Council of West Midlands (Malthouse Lane, Saltley) (One Way Traffic)
Order 1985

The County Council of West Midlands (VIVIAN ROAD HARBORNE) (ONE WAY
TRAFFIC) Order 1985

Birmingham City Council (College Road etc Quinton) (One Way Traffic) Order 1988

Birmingham City Council (Alwold Road Selly Oak) (One Way Traffic) Order 1989

Birmingham City Council (Sampson Road North Sparkbrook) (One Way Traffic and
Cycle Lane) Order 1990

Birmingham City Council (Hall Road Handsworth) (One Way Traffic) Order 1992

Birmingham City Council (Dad's Lane Kings Heath) (One Way Traffic) Order 1994

Birmingham City Council (Highfield Road Billesley) (One Way Traffic) Order 1994

Birmingham City Council (Weatheroak Road Sparkhill) (One Way Traffic) Order 1994

Birmingham City Council (Persnore Road Service Road Stirchley) (Traffic
Regulation) Order 1995

Birmingham City Council (College Road Sparkhill) (One Way Traffic and Contra Flow
Cycle Lane) Order 1996

Birmingham City Council (Cottage Lane Minworth) (One Way Traffic and Contra Flow
Lane) Order 1996

Birmingham City Council (Bowyer Road Alum Rock) (One Way Traffic) Order 1997

Birmingham City Council (Midland Road, Cotteridge) (One-way) Order 1997

(Vivian Road and Greenfield Road, Harborne), (One Way Traffic and Contra Flow
Cycle Lane) Order 1998

Birmingham City Council (Jerry's Lane Erdington) (One Way Traffic) Order 1999

Birmingham City Council (Moat House Road Ward End) (One Way Traffic) Order
1999

Birmingham City Council (Ingoldsby Road etc Kings Norton) (One Way) Order 2000

Birmingham City Council (Union Row, Handsworth) (One Way Traffic) Order 2000

Birmingham City Council (East Meadway Service Road, Shard End) (One Way
Traffic) Order 2001

Birmingham City Council (Greenfield Road Etc., Harborne) (One Way) Order 2001

Birmingham City Council (Bevington Road, Aston) (One Way) Order 2002

Birmingham City Council (South Road Hockley) (One-way Traffic and Contra-flow Cycle Lane) Order 2003

Birmingham City Council (Holliday Road Hockley) (One-way Traffic and Contra-flow Cycle Lane) Order 2003

Birmingham City Council (Albert Road Aston) (One-way) Order 2003

Birmingham City Council (Bagnell Road Kings Heath) (One-way) Order 2003

Birmingham City Council (Cofield Road etc Boldmere) (One-way) Order 2003

Birmingham City Council (George Arthur Road Etc. Alum Rock (One-Way) Order 2003

Birmingham City Council (Station Road Service Road Stechford) (One-way) Order 2003

Birmingham City Council (Stoney Lane East Carriageway Yardley) (One-Way Traffic) Order 2003

Birmingham City Council (Stratford Road Service Road Hall Green) (One-way) Order 2003

Birmingham City Council (Alston Road Bordesley Green) (One Way Traffic) Order 2004

Birmingham City Council (Barnard Road Sutton Coldfield) (One-Way) Order 2004

Birmingham City Council (Crawford Road Sutton Coldfield) (One Way Traffic) Order 2004

Birmingham City Council (Harborne Lane etc Harborne) (General Traffic Control) Order 2004

Birmingham City Council (Havelock Road Handsworth) (One Way Traffic) Order 2004

Birmingham City Council (Reddings Lane Hall Green) (One Way) Order 2004

Birmingham City Council (Showell Green Lane Sparkhill) (One Way Traffic) Order 2004

Birmingham City Council (Tarry Road Washwood Heath) (One way Traffic) Order 2004

Birmingham City Council (The Green Kings Norton) (One Way) Order 2004

Birmingham City Council (Hall Road etc Lozells) (One Way Traffic) Order 2005

Birmingham City Council (Hubert Road Selly Oak) (One-Way Traffic) Order 2005

Birmingham City Council (Stonehouse Lane, Bartley Green) (One-Way Traffic) Order 2005

Birmingham City Council (Woodview Drive etc Edgbaston) (One-Way Traffic) Order 2005

Birmingham City Council (Wychall Road Service Road, Kings Norton) (One-Way Traffic) Order 2005

Birmingham City Council (Welford Road Handsworth) (One Way Traffic) Order 2006

Birmingham City Council (Elm Tree Road Stirchley) (One Way Traffic) Order 2007

Birmingham City Council (Burney Lane etc Washwood Heath) (One-Way Traffic) Order 2008

Birmingham City Council (Whitehall Road Lozells and East Handsworth) (One-Way Traffic) Order 2008

Birmingham City Council (Fentham Road etc Aston) (One-Way Traffic) Order 2009

Birmingham City Council (Margaret Grove etc Harborne) (Prohibition of Driving) Order 2009

Birmingham City Council (Wallbank Road etc Ward End) (One-Way Traffic) Order 2009

Birmingham City Council (Kinlet Avenue Northfield) (One-Way Traffic) Order 2010

Birmingham City Council (Maas Road Northfield) (One-Way Traffic) Order 2010

Birmingham City Council (Bristol Road Selly Oak) (Prohibition of Driving) Order 2011

Birmingham City Council (Oakwood Road Springfield) (One-Way Traffic) Order 2011

Birmingham City Council (Brandwood Park Road) (One-Way Traffic) Order 2012

Birmingham City Council (East Meadway Shard End) (One-Way Traffic) Order 2012

Birmingham City Council (Flaxley Road) (Yardley) (One Way Traffic) Order 2012

Birmingham City Council (Harvey Road South Yardley) (One-Way Traffic) Order 2012

Birmingham City Council (Hugh Road Bordesley Green) (One-Way Traffic) Order 2012

Birmingham City Council (Lodge Road Aston) (One-Way Traffic) Order 2012

Birmingham City Council (Navigation Drive etc Kings Norton) (One-Way Traffic) Order 2012

Birmingham City Council (Vicarage Road Soho) (One-Way Traffic) Order 2012

Birmingham City Council (Austin Lane, Aston) (One-Way Traffic) Order 2013

Birmingham City Council (Dale Road etc Selly Oak) (One Way Traffic) Order 2014

Birmingham City Council (Yarnfield Road, Acocks Green) (One-Way Traffic) Order 2014

Birmingham City Council (Frances Road, Lozells) (One Way Traffic) Order 2015

Birmingham City Council (Regent Park Road Etc Nechells) (One Way Traffic) Order 2015

Birmingham City Council (Canal Lane, Erdington) (One Way Traffic and Contraflow Cycle Lane) Order 2016

Birmingham City Council (Griffins Brook Lane, Bournville) (One Way Traffic) Order 2016

Birmingham City Council (Fladbury Crescent, Selly Oak) (One Way Traffic) Order 2017

Birmingham City Council (Lichfield Road, Sutton Four Oaks) (No.1) (One Way Traffic) Order 2017

Birmingham City Council (Watt Street, Soho & Jewellery Quarter) (One Way Traffic) Order 2018


Birmingham City Council (Warwards Lane, Bournbrook & Selly Park) (Reserved Cycle Lane) Order 2018

Birmingham City Council (The West Midlands County Council) (Tessall Lane Etc, Longbridge) Traffic Regulation Order 1980) (Variation) Order 2019


GIVEN under the COMMON SEAL of BIRMINGHAM CITY COUNCIL the 19th of March Two thousand and nineteen.

THE COMMON SEAL of BIRMINGHAM CITY COUNCIL

was hereunto affixed to this deed in the presence of:-

}


Authorised Signatory



BIRMINGHAM CITY COUNCIL (BIRMINGHAM, A4540 TO CITY BOUNDARY) (ONE-WAY TRAFFIC) (CONSOLIDATION) ORDER 2019
SCHEDULE

Sealed Date 19th March 2019

Effective Date 20th March 2019

column 1 Road	column 2 Length of Road		column 3 Direction of traffic flow		column 4 Exceptions
	from	to	from	to	
ALBERT ROAD,	Grove Lane	Brunswick Road	Grove Lane	Brunswick Road	
ALBERT ROAD,	Witton Road	Mansfield Road	Witton Road	Mansfield Road	
ALDER ROAD,	Birchwood Road	Church Road	Birchwood Road	Church Road	
ALFORD CLOSE,	its southernmost junction with Tinmeadow Crescent	its northernmost junction with Tinmeadow Crescent	its southernmost junction with Tinmeadow Crescent	its northernmost junction with Tinmeadow Crescent	
ALFRED ROAD,	the line of the kerb on the south west side of Stratford Road	for a distance of approximately 39 metres in a westerly direction	the line of the kerb on the south west side of Stratford Road	for a distance of approximately 39 metres in a westerly direction	
ALL SAINTS ROAD,	Vicarage Road	Abbots Road	Vicarage Road	Abbots Road	

column 1 Road	column 2 Length of Road		column 3 Direction of traffic flow		column 4 Exceptions
	from	to	from	to	
ALSTON ROAD,	Repton Road	Bordesley Green East	Repton Road	Bordesley Green East	Pedal Cycles proceeding in a Pedal Cycle Provision signed in accordance with the Traffic Signs Regulations and General Directions 2016
ALWOLD ROAD (island site in the vicinity of Alwold Road / Weoley Avenue),	from a point approximately 43 metres east of its junction with Kemberton Road (in such a direction other than so as to keep the said island site on the right hand or off side of the vehicle)	to its junction with Weoley Avenue (in such a direction other than so as to keep the said island site on the right hand or off side of the vehicle)	from a point approximately 43 metres east of its junction with Kemberton Road (in such a direction other than so as to keep the said island site on the right hand or off side of the vehicle)	to its junction with Weoley Avenue (in such a direction other than so as to keep the said island site on the right hand or off side of the vehicle)	

column 1 Road	column 2 Length of Road		column 3 Direction of traffic flow		column 4 Exceptions
	from	to	from	to	
ARTER STREET,	Upper Balsall Heath Road	Sherbourne Road East	Upper Balsall Heath Road	Sherbourne Road East	
ASTON ROAD,	Aston Road North	Aston Brook Street East	Aston Road North	Aston Brook Street East	
ASTON ROAD NORTH,	Whitehouse Street	Aston Road (low level)	Whitehouse Street	Aston Road (low level)	
ASTON WEBB BOULEVARD (slip road west of the traffic gyratory at the junction with New Fosse Way),	Aston Webb Boulevard	New Fosse Way	Aston Webb Boulevard	New Fosse Way	
AUKLAND ROAD,	from a point approximately 15 metres east of the line of the kerb on the west side of Stratford Road	the line of the kerb on the west side of Stratford Road	from a point approximately 15 metres east of the line of the kerb on the west side of Stratford Road	the line of the kerb on the west side of Stratford Road	
AUSTIN LANE,	Alma Street	for a distance of approximately 107 metres in a westerly and south westerly	Alma Street	for a distance of approximately 107 metres in a westerly and south westerly direction	

column 1 Road	column 2 Length of Road		column 3 Direction of traffic flow		column 4 Exceptions
	from	to	from	to	
	direction	direction			
BAGNELL ROAD,	Portman Road	Mossfield Road	Portman Road	Mossfield Road	
BAKER STREET,	Blackford Road	Stratford Road	Blackford Road	Stratford Road	
BANK STREET,	Grange Road	High Street	Grange Road	High Street	
BARNABAS ROAD,	High Street	Sutton New Road	High Street	Sutton New Road	
BARNARD ROAD (northern carriageway),	a point approximately 28 metres west of its junction with Whitehouse Common Road	Whitehouse Common Road	a point approximately 28 metres west of its junction with Whitehouse Common Road	Whitehouse Common Road	
BARNARD ROAD (southern carriageway),	Whitehouse Common Road	a point approximately 27 metres west of its junction with Whitehouse Common Road	Whitehouse Common Road	a point approximately 27 metres west of its junction with Whitehouse Common Road	
BARROWS LANE (north slip road),	Coventry Road	for a distance of approximately 12	Coventry Road	for a distance of approximately 12 metres	Pedal Cycles proceeding in a Pedal

column 1 Road	column 2 Length of Road		column 3 Direction of traffic flow		column 4 Exceptions
	from	to metres in an easterly direction	from	to in an easterly direction	
BARROWS LANE (south slip road),	from a point approximately 15 metres east of its junction with Coventry Road	Coventry Road	from a point approximately 15 metres east of its junction with Coventry Road	Coventry Road	Cycle Provision signed in accordance with the Traffic Signs Regulations and General Directions 2016
BEAUFORT ROAD,	Duchess Road	Huntly Road	Duchess Road	Huntly Road	Pedal Cycles proceeding in a Pedal Cycle Provision signed in accordance with the Traffic Signs Regulations and General Directions 2016
BEECHES WALK,	Jockey Road	its northern junction with Birmingham Road	Jockey Road	its northern junction with Birmingham Road	

column 1 Road	column 2 Length of Road		column 3 Direction of traffic flow		column 4 Exceptions
	from	to	from	to	
BELL HILL, (east carriageway),	Fancott Road	Bell Lane (A38)	Fancott Road	Bell Lane (A38)	
BELL HILL (west carriageway),	Bell Lane (A38)	a point opposite its junction with Fancott Road	Bell Lane (A38)	a point opposite its junction with Fancott Road	
BELL HILL (turning gap opposite its junction with Saxon Wood Close),	southbound carriageway	northbound carriageway	southbound carriageway	northbound carriageway	
BELL HOLLOWAY,	Bentham Court	Saxon Wood Close	Bentham Court	Saxon Wood Close	
BIRMINGHAM ROAD (service road fronting southern boundary of property No 361A - 369),	southern boundary of property No 361A	Penns Lane	southern boundary of property No 361A	Penns Lane	
BIRMINGHAM ROAD (service road fronting No 419 - 447),	Holfast Road	Harman Road	Holfast Road	Harman Road	
BIRMINGHAM ROAD (service carriageway),	Broadfields Road	Florence Road	Broadfields Road	Florence Road	

column 1 Road	column 2 Length of Road		column 3 Direction of traffic flow		column 4 Exceptions
BORDESLEY CIRCUS (road through central island),	from its junction with the gyrotory carriageway of Bordesley Circus at Small Heath Highway (northbound carriageway)	to its junction with the gyrotory carriageway of Bordesley Circus at Watery Lane Middleway (northbound carriageway)	from its junction with the gyrotory carriageway of Bordesley Circus at Small Heath Highway (northbound carriageway)	to its junction with the gyrotory carriageway of Bordesley Circus at Watery Lane Middleway (northbound carriageway)	
BOWYER ROAD,	Alum Rock Road	St Saviours Road	Alum Rock Road	St Saviours Road	
BRAITHWAITE ROAD,	Sampson Road	Stratford Road	Sampson Road	Stratford Road	
BRANDWOOD PARK ROAD (service road fronting No's 84 – 152),	main carriageway of Brandwood Park Road	its junction with Boatmans Reach	main carriageway of Brandwood Park Road	its junction with Boatmans Reach	
BRASSINGTON AVENUE,	the gyrotory at its junction with Queens Street, Manor Road and Birmingham Road to Mill Street	Mill Street	the gyrotory at its junction with Queens Street, Manor Road and Birmingham Road to Mill Street	Mill Street	

column 1 Road	column 2 Length of Road		column 3 Direction of traffic flow		column 4 Exceptions
	from	to	from	to	
BRISTOL ROAD,	Aston Webb Boulevard	a point approximately 6 metres west of the west kerb line of Arley Road	Aston Webb Boulevard	a point approximately 6 metres west of the west kerb line of Arley Road	
BRISTOL ROAD (slip road on the eastern side of its junction with Oak Tree Lane),	Bristol Road	Oak Tree Lane	Bristol Road	Oak Tree Lane	
BRISTOL ROAD SOUTH (north carriageway),	Cock Hill Lane	a point approximately 72 metres west of Chapelfield Road	Cock Hill Lane	a point approximately 72 metres west of Chapelfield Road	
BRISTOL ROAD SOUTH (south carriageway),	a point approximately 44 metres west of Chapelfield Road	Leach Green Lane	a point approximately 44 metres west of Chapelfield Road	Leach Green Lane	
BULL STREET,	Greenfield Road	High Street	Greenfield Road	High Street	
BURNEY LANE (service road),	a point opposite property No 28	the exit onto the main carriageway opposite property No 101	a point opposite property No 28	the exit onto the main carriageway opposite property No 101	
BURNEY LANE (service road),	the entrance from the main carriageway	to the exit onto the main carriageway	the entrance from the main carriageway	to the exit onto the main carriageway opposite	

column 1 Road	column 2 Length of Road		column 3 Direction of traffic flow		column 4 Exceptions
	from	to	from	to	
BURNEY LANE (service road),	opposite property No 129	opposite property No 101	opposite property No 129	property No 101	
CALTHORPE ROAD,	the entrance from the main carriageway opposite property No 129	the exit onto the main carriageway opposite property No 169	the entrance from the main carriageway opposite property No 129	the exit onto the main carriageway opposite property No 169	
CALTHORPE ROAD (north eastern connecting road, located approximately 124 metres north east of St James Road)	Five Ways Calthorpe Road	Westbourne Road Harborne Road	Five Ways Calthorpe Road	Westbourne Road Harborne Road	
CALTHORPE ROAD (south western connecting road located approximately 101 metres north east of St James Road)	Harborne Road	Calthorpe Road	Harborne Road	Calthorpe Road	
CANAL LANE,	Bromford Lane	Wheelwright Road	Bromford Lane	Wheelwright Road	Pedal Cycles

column 1 Road	column 2 Length of Road		column 3 Direction of traffic flow		column 4 Exceptions
	from	to	from	to	
CARLTON AVENUE (west carriageway),	the line of the kerb on the north side of Regent Road	the line of the kerb on the south side of Westbourne Road	the line of the kerb on the north side of Regent Road	the line of the kerb on the south side of Westbourne Road	proceeding in a Pedal Cycle Provision signed in accordance with the Traffic Signs Regulations and General Directions 2016
CARLTON AVENUE (east carriageway),	the line of the kerb on the south side of Westbourne Road	the line of the kerb on the north side of Regent Road	the line of the kerb on the south side of Westbourne Road	the line of the kerb on the north side of Regent Road	
CHAD ROAD,	Harborne Road	Hagley Road	Harborne Road	Hagley Road	
CHAPMAN ROAD,	Herbert Road	Coventry Road	Herbert Road	Coventry Road	
CHESTER ROAD NORTH	(opposite the junction with Sutton Oak Road) from the southbound	to the northbound carriageway	from the southbound carriageway	to the northbound carriageway	

column 1 Road	column 2 Length of Road		column 3 Direction of traffic flow		column 4 Exceptions
	from	to	from	to	
CHESTER STREET (slip road between Chester Street and Dartmouth Middleway),	Chester Street	Dartmouth Middleway	Chester Street	Dartmouth Middleway	
CHURCH HILL,	Norton Close	Church Road	Norton Close	Church Road	
CHURCH ROAD,	Driffold	Birmingham Road	Driffold	Birmingham Road	
CHURCH ROAD,	Church Hill	Bunbury Road	Church Hill	Bunbury Road	
CLARENCE ROAD,	St Johns Road	Station Road	St Johns Road	Station Road	
CLARENCE ROAD,	Percy Road	Stratford Road	Percy Road	Stratford Road	
COFIELD ROAD,	Warden Road	Boldmere Road	Warden Road	Boldmere Road	
COLLEGE ROAD,	Hagley Road West	Ridgeacre Road West	Hagley Road West	Ridgeacre Road West	
COLLEGE ROAD,	Stratford Road	Springfield Road	Stratford Road	Springfield Road	Pedal Cycles proceeding in a Pedal Cycle Provision signed

column 1 Road	column 2 Length of Road		column 3 Direction of traffic flow		column 4 Exceptions
	from	to	from	to	
COLLEGE ROAD,	Bridge Road	Alum Rock Road	Bridge Road	Alum Rock Road	in accordance with the Traffic Signs Regulations and General Directions 2016
COTON LANE,	Sutton New Road	High Street	Sutton New Road	High Street	
COTTAGE LANE,	Kingsbury Road	Summer Lane	Kingsbury Road	Summer Lane	Pedal Cycles proceeding in a Pedal Cycle Provision signed in accordance with the Traffic Signs Regulations and General Directions 2016
COURT ROAD,	Stratford Road	Showell Green Lane	Stratford Road	Showell Green Lane	

column 1 Road	column 2 Length of Road		column 3 Direction of traffic flow		column 4 Exceptions
	from	to	from	to	
COVENTRY ROAD, in central reservation opposite Arden Oak Road),	Brays Road	a point approximately 84 metres east of Keswick Road	Brays Road	a point approximately 84 metres east of Keswick Road	
COVENTRY ROAD (gap in central reservation opposite Brays Road),	westbound carriageway	eastbound carriageway	westbound carriageway	eastbound carriageway	
COVENTRY ROAD (gap in central reservation opposite No 2045),	south eastbound carriageway	north westbound carriageway	south eastbound carriageway	north westbound carriageway	
COVENTRY ROAD (gap in central reservation opposite No 1750 - 1782),	Coventry Road	New Coventry Road	Coventry Road	New Coventry Road	
COVENTRY ROAD (service carriageway fronting No's 1750 - 1782),	Sunnymead Road	Coventry Road (south eastbound)	Sunnymead Road	Coventry Road (south eastbound)	

column 1 Road	column 2 Length of Road		column 3 Direction of traffic flow		column 4 Exceptions
	from	to	from	to	
COVENTRY ROAD (slip road for right turning traffic near Lyndon Road,	south eastbound carriageway	north westbound carriageway	south eastbound carriageway	north westbound carriageway	
CRAWFORD ROAD (other than the turning area that serves property numbers 6, 8 and 19),	its southern junction with Walmley Close	its northern junction with Walmley Close	its southern junction with Walmley Close	its northern junction with Walmley Close	
CUCKOO ROAD, (slip road)	its northern junction with Cuckoo Road	its southern junction with Cuckoo Road	its northern junction with Cuckoo Road	its southern junction with Cuckoo Road	
DADS LANE (slip road north of main carriageway opposite Pineapple Road),	its western junction with Dads Lane	its eastern junction with Dads Lane	its western junction with Dads Lane	its eastern junction with Dads Lane	
DALE ROAD,	Grange Road	George Road	Grange Road	George Road	
DARTMOUTH MIDDLEWAY (between Chester Street and Dartmouth Middleway),	Chester Street	Dartmouth Middleway	Chester Street	Dartmouth Middleway	

column 1 Road	column 2 Length of Road		column 3 Direction of traffic flow		column 4 Exceptions
	from	to	from	to	
DRUIDS LANE, (slip road at its western junction with Bells Lane)	Druids Lane (main carriageway)	Bells Lane	Druids Lane (main carriageway)	Bells Lane	
DUCHESS ROAD,	Francis Road	Beaufort Road	Francis Road	Beaufort Road	
DUKE STREET,	Holland Road	Birmingham Road	Holland Road	Birmingham Road	
DURHAM ROAD,	Old Grange Road	Stoney Lane	Old Grange Road	Stoney Lane	
EAST MEADWAY (service road fronting No's 32 - 74),	Kyngsford Road	a point approximately 159 metres in an easterly direction	Kyngsford Road	a point approximately 159 metres in an easterly direction	
EDMUND ROAD,	St Saviours Road	Alum Rock Road	St Saviours Road	Alum Rock Road	
ELKINGTON STREET (east slip road between Newtown Middleway and Elkington Street),	Newtown Middleway	Elkington Street	Newtown Middleway	Elkington Street	
ELKINGTON STREET (west slip road between Newtown Middleway and	Elkington Street	Newtown Middleway	Elkington Street	Newtown Middleway	

column 1 Road	column 2 Length of Road		column 3 Direction of traffic flow		column 4 Exceptions
	from	to	from	to	
Elkington Street),					
ELLESMERE ROAD,	Alum Rock Road	St Saviours Road	Alum Rock Road	St Saviours Road	
ELM TREE ROAD,	Charlotte Road	Persnore Road	Charlotte Road	Persnore Road	
EMERSON ROAD,	Ravenhurst Road	Station Road	Ravenhurst Road	Station Road	
ERASMUS ROAD,	Stratford Road	Kyrwicks Lane	Stratford Road	Kyrwicks Lane	
EVELYN ROAD,	Ryland Road	Stratford Road	Ryland Road	Stratford Road	
FARCROFT AVENUE (east carriageway),	Westbourne Road	Regent Road	Westbourne Road	Regent Road	
FARCROFT AVENUE (west carriageway),	Regent Road	Westbourne Road	Regent Road	Westbourne Road	
FARTHING LANE,	Holland Street	Birmingham Road	Holland Street	Birmingham Road	
FENTHAM ROAD,	Trinity Road	Hampton Road	Trinity Road	Hampton Road	
FERNLEY ROAD,	Stratford Road	Ryland Road	Stratford Road	Ryland Road	
FINCH ROAD,	Lozells Road	Gordon Road	Lozells Road	Gordon Road	

column 1 Road	column 2 Length of Road		column 3 Direction of traffic flow		column 4 Exceptions
	from	to	from	to	
FLADBURY CRESCENT,	its north eastern junction with Gibbins Road	its south western junction with Gibbins Road	its north eastern junction with Gibbins Road	its south western junction with Gibbins Road	
FLAXLEY ROAD,	Station Road	Iron Lane	Station Road	Iron Lane	
FLAXLEY ROAD (western arm) west of Old Farm Road),	its northern junction with Flaxley Road (main carriageway)	its south eastern junction with Flaxley Road (main carriageway)	its northern junction with Flaxley Road (main carriageway)	its south eastern junction with Flaxley Road (main carriageway)	
FRANCES ROAD,	Archibald Road	Lozells Road	Archibald Road	Lozells Road	
FREDERICK ROAD,	Showell Green Road	Court Road	Showell Green Road	Court Road	
FULHAM ROAD,	Hendon Road	Stratford Road	Hendon Road	Stratford Road	
GARRISON STREET,	Langdon Street	Lawley Middleway	Langdon Street	Lawley Middleway	
GEORGE ARTHUR ROAD,	St Saviours Road	Alum Rock Road	St Saviours Road	Alum Rock Road	
GLEAVE ROAD,	Elliott Road	Katie Road	Elliott Road	Katie Road	

column 1 Road	column 2 Length of Road		column 3 Direction of traffic flow		column 4 Exceptions
	from	to	from	to	
GORDON ROAD,	Finch Road	Heathfield Road	Finch Road	Heathfield Road	
GRANGE ROAD,	Green Lane	Muntz Street	Green Lane	Muntz Street	
GRANGE ROAD,	north of the access road to Victoria Hall (north of property No 16)	Dale Road	north of the access road to Victoria Hall (north of property No 16)	Dale Road	Pedal Cycles proceeding in a Pedal Cycle Provision signed in accordance with the Traffic Signs Regulations and General Directions 2016
GRAYS ROAD,	High Street	North Road	High Street	North Road	
GREENFIELD ROAD,	High Street	Vivian Road	High Street	Vivian Road	Pedal Cycles proceeding in a Pedal Cycle Provision signed in accordance with the Traffic Signs Regulations and

column 1 Road	column 2 Length of Road		column 3 Direction of traffic flow		column 4 Exceptions
	from	to	from	to	
GREENFIELD ROAD,	west side of its junction with York Street	west side of its junction with York Street	west side of its junction with York Street	east side of its junction with Margaret Road	
GRESWOLDE ROAD,	Stratford Road	Grove Road	Stratford Road	Grove Road	
GRIFFINS BROOK LANE,	Bristol Road South	west side of its eastern junction with Alder Lane	Bristol Road South	west side of its eastern junction with Alder Lane	
GROSVENOR STREET WEST,	Sheepcote Street	Sherborne Street	Sheepcote Street	Sherborne Street	Pedal Cycles proceeding in a Pedal Cycle Provision signed in accordance with the Traffic Signs Regulations and General Directions 2016
HADEN STREET,	Moseley Road	Arter Street	Moseley Road	Arter Street	

column 1 Road	column 2 Length of Road		column 3 Direction of traffic flow		column 4 Exceptions
	from	to	from	to	
HALL ROAD,	Hamstead Road	Tollgate Drive	Hamstead Road	Tollgate Drive	
HALL ROAD,	north west side of Welford Road	Broughton Road	north west side of Welford Road	Broughton Road	
HAMLET ROAD,	a point approximately 25 metres east of the line of the kerb on the east side of Stratford Road	Stratford Road	a point approximately 25 metres east of the line of the kerb on the east side of Stratford Road	Stratford Road	Pedal Cycles proceeding in a Pedal Cycle Provision signed in accordance with the Traffic Signs Regulations and General Directions 2016
HAMPTON ROAD,	Fentham Road	Trinity Road	Fentham Road	Trinity Road	
HARBORNE LANE,	the western side of the traffic gyratory at its junction with Harborne Lane, Vincent Drive and Harborne Park Road	link road (located approximately 220 metres north west of that traffic gyratory) with its junction with Harborne Park Road	the western side of the traffic gyratory at its junction with Harborne Lane, Vincent Drive and Harborne Park Road	link road (located approximately 220 metres north west of that traffic gyratory) with its junction with Harborne Park Road	

column 1 Road	column 2 Length of Road		column 3 Direction of traffic flow		column 4 Exceptions
HARBORNE LANE (link road between Harborne Lane and Harborne Lane Service Carriageway (approximately 38 metres south of the traffic gyratory at the junction with Harborne Lane, Vincent Drive and Harborne Park Road).	from Harborne Lane	to Harborne Lane (service carriageway)	from Harborne Lane	to Harborne Lane (service carriageway)	
HARBORNE LANE (western carriageway).	a point opposite No 321 Harborne Lane	its junction with Harborne Lane (at its junction with Quinton Road)	a point opposite No 321 Harborne Lane	its junction with Harborne Lane (at its junction with Quinton Road)	
HARBORNE PARK ROAD;	the link road linking with Harborne lane (approximately 220 metres north west of its junction with the traffic gyratory at the junction	to that traffic gyratory	the link road linking with Harborne lane (approximately 220 metres north west of its junction with the traffic gyratory at the junction	to that traffic gyratory	

column 1 Road	column 2 Length of Road		column 3 Direction of traffic flow		column 4 Exceptions
	from	to	from	to	
	with Harborne Lane, Vincent Drive and Harborne Park Road		with Harborne Lane, Vincent Drive and Harborne Park Road		
HARBORNE ROAD, (between Westbourne Road and Five Ways),	Westbourne Road	Five Ways	Westbourne Road	Five Ways	
HARBORNE ROAD (link road approximately 44 metres south west of Five Ways),	Harborne Road	Calthorpe Road	Harborne Road	Calthorpe Road	
HARRIER WAY,	Walsall Road	Aldridge Road	Walsall Road	Aldridge Road	
HARVEY ROAD,	Yew Tree Lane	Church Road	Yew Tree Lane	Church Road	
HAVELOCK ROAD,	Westminster Road	Livingstone Road	Westminster Road	Livingstone Road	
HEATH GREEN ROAD,	Dudley Road	Cuthbert Road	Dudley Road	Cuthbert Road	
HIGH STREET,	New Street	Barnabas Road	New Street	Barnabas Road	
HIGH STREET,	Six Ways	Coton Lane	Six Ways	Coton Lane	
HIGH STREET,	Turnhouse Road	Austin Street	Turnhouse Road	Austin Street	
HIGHFIELD ROAD,	Priory Road	Glastonbury Road	Priory Road	Glastonbury Road	
HIGHFIELD ROAD	Westbourne Crescent	Calthorpe Road	Westbourne Crescent	Calthorpe Road	

column 1 Road	column 2 Length of Road	column 3 Direction of traffic flow	column 4 Exceptions
	from	to	from
			to
(between Westbourne Crescent and Calthorpe Road),			
HOLBURN HILL,	Plume Street	Lichfield Road	Lichfield Road
HOLLAND STREET,	Birmingham Road	Holland Road	Holland Road
HOLLIDAY ROAD,	Soho Road	Grasmere Road	Grasmere Road
HOLLY LANE, (between its junction with Kingsbury Road and its junction with Tyburn Road),	Kingsbury Road	Tyburn Road	Tyburn Road
HOMER STREET,	Moseley Road	Tindal Street	Tindal Street
HUBERT ROAD,	Dartmouth Road	Exeter Road	Dartmouth Road Bristol Road
			Pedal Cycles proceeding in a Pedal Cycle Provision signed in accordance with the Traffic Signs Regulations and General Directions 2016

column 1 Road	column 2 Length of Road		column 3 Direction of traffic flow		column 4 Exceptions
	from	to	from	to	
HUBERT ROAD,	Dartmouth Road	Bristol Road	Dartmouth Road	Bristol Road	
HUGH ROAD,	Charles Road	Kenelm Road	Charles Road	Kenelm Road	
HUNTLY ROAD,	Beaufort Road	Francis Road	Beaufort Road	Francis Road	
INGOLDSBY ROAD,	Overbury Road (western end)	Masefield Road (western end)	Overbury Road (western end)	Masefield Road (western end)	
IRON LANE,	Flaxley Road	Station Road	Flaxley Road	Station Road	
IVOR ROAD,	Showell Green Lane	Belvidere Gardens	Showell Green Lane	Belvidere Gardens	
JOCKEY ROAD (slip road exiting retail park located approximately 72 metres west of its junction with Darnick Road),	a point approximately 6 metres north of the line of the kerb on the north side of Jockey Road	to its junction of Jockey Road in a southerly direction.	a point approximately 6 metres north of the line of the kerb on the north side of Jockey Road	to its junction of Jockey Road in a southerly direction.	
KATIE ROAD,	Gleave Road	Lottie Road	Gleave Road	Lottie Road	
KINGSTANDING ROAD (gap in central reservation at its junction with College Road),	the southbound carriageway	the southbound carriageway	the southbound carriageway	the southbound carriageway	
KINGSTANDING ROAD (service road west side	its southern junction with Kingstanding Road	its northern junction with Kingstanding Road	its southern junction with Kingstanding Road	its northern junction with Kingstanding Road	

column 1 Road	column 2 Length of Road		column 3 Direction of traffic flow		column 4 Exceptions
	from	to	from	to	
fronting 420 - 444),					
KINGSTANDING ROAD (slip road fronting 88 College Road),	its north western junction with Kingstanding Road	its south eastern junction with College Road	its north western junction with Kingstanding Road	its south eastern junction with College Road	
KINLET ROAD,	Staple Lodge Road	Middle Field Road	Staple Lodge Road	Middle Field Road	
LANDOR STREET (forming the access road leading to Lawley Middleway which extends from a point 94 metres north of its junction with Lawley Middleway in a southerly direction),	a point 94 metres north of its junction with Lawley Middleway	Lawley Middleway	a point 94 metres north of its junction with Lawley Middleway	Lawley Middleway	
LANDOR STREET (north side of splitter island - which extends from its junction with Lawley Middleway for a distance of 38 metres in an easterly direction),	Lawley Middleway	a distance of 38 metres in an easterly direction	Lawley Middleway	a distance of 38 metres in an easterly direction	

column 1 Road	column 2 Length of Road		column 3 Direction of traffic flow		column 4 Exceptions
	from	to	from	to	
LANGDON STREET,	Garrison Lane	Garrison Street	Garrison Lane	Garrison Street	
LEYBURN ROAD,	Ladywood Middleway	Francis Road	Ladywood Middleway	Francis Road	
LICHFIELD ROAD (service road),	a point approximately 233 metres south of the junction of Lichfield Road and Mere Green Road	a point approximately 115 metres south of the junction of Lichfield Road and Mere Green Road	a point approximately 233 metres south of the junction of Lichfield Road and Mere Green Road	a point approximately 115 metres south of the junction of Lichfield Road and Mere Green Road	
LICHFIELD ROAD (that northern access road from the service road located approximately 107 metres south of the line of the kerb on the south side of Mere Green Road,	a point approximately 3 metres east of the line of the kerb on the east side of Lichfield Road	the line of the kerb on the east side of Lichfield Road	a point approximately 3 metres east of the line of the kerb on the east side of Lichfield Road	the line of the kerb on the east side of Lichfield Road	
LINWOOD ROAD,	Soho Road	Dawson Road	Soho Road	Dawson Road	
LODGE ROAD,	Trinity Road	Witton Road	Trinity Road	Witton Road	
LOTTIE ROAD,	Katie Road	Elliott Road	Katie Road	Elliott Road	
LOWER PARADE,	Parade	South Parade	Parade	South Parade	
LOWER QUEEN	Victoria Road	Queen Street	Victoria Road	Queen Street	Bus where lined and/or

column 1 Road	column 2 Length of Road	column 3 Direction of traffic flow	column 4 Exceptions
	from	to	from
STREET,			signed in accordance with the Traffic Signs Regulations and General Directions (2016)
MAAS ROAD,	Chatham Road	Church Road	Church Road
MAIN STREET,	a point approximately 13 metres west of the line of the kerb on the west side of Stratford Road	Stratford Road	Stratford Road
MALTHOUSE LANE,	Wright Road	Highfield Road	Highfield Road
MANEY CORNER,	While Road	Holland Road	Holland Road
MANOR HILL (northern slip road),	Manor Hill	Birmingham Road	Birmingham Road
MANOR HILL (southern slip road),	Birmingham Road	Manor Hill	Manor Hill
MANOR ROAD,	Parade	a point approximately 10 metres south east of	a point approximately 10 metres south east of its

column 1 Road	column 2 Length of Road		column 3 Direction of traffic flow		column 4 Exceptions
	from	to	from	to	
		its junction with Woodland Rise		junction with Woodland Rise	
MARGARET GROVE,	Ravenhurst Road	Moor Pool Avenue	Ravenhurst Road	Moor Pool Avenue	
MARSH HILL (service carriageway fronting No's 8 - 48),	its eastern junction with Marsh Hill	its western junction with Marsh Hill	its eastern junction with Marsh Hill	its western junction with Marsh Hill	
MASEFIELD SQUARE,	its western junction with Ingoldsby Road	its eastern junction with Ingoldsby Road	its western junction with Ingoldsby Road	its eastern junction with Ingoldsby Road	
MAYFIELD ROAD,	Heathfield Road	Lozells Road	Heathfield Road	Lozells Road	
MEADWAY (south service carriageway west of Sheldon Heath Road),	Sheldon Heath Road	Meadway	Sheldon Heath Road	Meadway	
MEADWAY (south service carriageway east of Sheldon Heath Road),	Meadway	Sheldon Heath Road	Meadway	Sheldon Heath Road	
MEDLEY ROAD,	Warwick Road (service road)	Holte Road	Warwick Road (service road)	Holte Road	
MIDLAND DRIVE,	High Street	Rectory Road	High Street	Rectory Road	
MIDLAND ROAD,	Pershore Road	Rowheath Road	Pershore Road	Rowheath Road	

column 1 Road	column 2 Length of Road		column 3 Direction of traffic flow		column 4 Exceptions
	from	to	from	to	
MILLER STREET,	New Town Row	a point approximately 3 metres east of the line of the kerb on the east side of New Town Row	New Town Row	a point approximately 3 metres east of the line of the kerb on the east side of New Town Row	
MINWORTH PARKWAY (eastern slip roads),	its eastern junctions with Kingsbury Road	Minworth Parkway	its eastern junctions with Kingsbury Road	Minworth Parkway	
MINWORTH PARKWAY,	its southern most junction with Minworth Parkway (eastern slip road)	Kingsbury Road	its southern most junction with Minworth Parkway (eastern slip road)	Kingsbury Road	
MOAT HOUSE ROAD,	the line of the kerb on the north side of Alum Rock Road	a point approximately 15 metres north of the line of the kerb on the north side of Alum Rock Road	the line of the kerb on the north side of Alum Rock Road	a point approximately 15 metres north of the line of the kerb on the north side of Alum Rock Road	
MONUMENT ROAD,	Hagley Road	Plough and Harrow Road	Hagley Road	Plough and Harrow Road	
MOOR POOL AVENUE,	Margaret Grove	Ravenhurst Road	Margaret Grove	Ravenhurst Road	
MOORSOM STREET,	a point approximately	New Town Row	a point approximately	New Town Row	

column 1 Road	column 2 Length of Road		column 3 Direction of traffic flow		column 4 Exceptions
	from	to	from	to	
MOSELEY ROAD,	43 metres south east of its junction with New Town Row	a point approximately 50 metres south west of the line of the kerb on the south east side of Highgate Middleway	the line of the kerb on the south east side of Highgate Middleway	a point approximately 50 metres south west of the line of the kerb on the south east side of Highgate Middleway	
NANSEN ROAD,	Grove Road	Stratford Road	Grove Road	Stratford Road	
NASEBY ROAD,	Nansen Road	Hazelbeach Road	Nansen Road	Hazelbeach Road	
NAVIGATION DRIVE (that length linking Navigation Drive to Trostrey Road),	Navigation Drive	Trostrey Road	Navigation Drive	Trostrey Road	
NEW COVENTRY ROAD,	a point approximately 126 metres south east of the junction with Barrows Lane	Brays Road	a point approximately 126 metres south east of the junction with Barrows Lane	Brays Road	
NEW FOSSE WAY (slip road west of the traffic	Aston Webb Boulevard	New Fosse Way	Aston Webb Boulevard	New Fosse Way	

column 1 Road	column 2 Length of Road		column 3 Direction of traffic flow		column 4 Exceptions
	from	to	from	to	
gyratory at its junction with Aston Webb Boulevard),					
NEWTON ROAD,	Hendon Road	Stratford Road	Hendon Road	Stratford Road	
NORTH ROAD,	the line of the kerb on the south side of Grays Road	High Street	the line of the kerb on the south side of Grays Road	High Street	
NORTH ROAD,	Dale Road	Bristol Road	Dale Road	Bristol Road	
OAK TREE LANE (western slip road at its junction with Bristol Road),	Oak Tree Lane	Bristol Road	Oak Tree Lane	Bristol Road	
OAKENHAYES CRESCENT,	its western junction with A38 Kingsbury Road	a point approximately 65 metres south of its western junction with A38 Kingsbury Road	its western junction with A38 Kingsbury Road	a point approximately 65 metres south of its western junction with A38 Kingsbury Road	
OAKENHAYES CRESCENT,	a point approximately 84 metres south of its eastern junction with A4097 Kingsbury Road	its eastern junction with A4097 Kingsbury Road	a point approximately 84 metres south of its eastern junction with A4097 Kingsbury Road	its eastern junction with A4097 Kingsbury Road	

column 1 Road	column 2 Length of Road		column 3 Direction of traffic flow		column 4 Exceptions
	from	to	from	to	
OAKWOOD ROAD, OLD HORNS CRESCENT,	Park Road a point approximately 100 metres from the western kerbline of Aldridge Road	Stratford Road Aldridge Road	Park Road a point approximately 100 metres from the western kerbline of Aldridge Road	Stratford Road Aldridge Road	
OLTON BOULEVARD EAST (north east carriageway fronting No's 28 to 142),	a point approximately 38 metres south east of the line of the kerb on the gyratory carriageway at the junction with of Olton Boulevard East and Fox Hollies Road	Fox Hollies Road	a point approximately 38 metres south east of the line of the kerb on the gyratory carriageway at the junction with of Olton Boulevard East and Fox Hollies Road	Fox Hollies Road	Pedal Cycles proceeding in a Pedal Cycle Provision signed in accordance with the Traffic Signs Regulations and General Directions 2016.
OVER POOL ROAD,	a point approximately 34 metres south west of its junction with Ward End Hall Grove	Ward End Hall Grove	a point approximately 34 metres south west of its junction with Ward End Hall Grove	Ward End Hall Grove	
OVERBURY ROAD,	its junction with Ingoldsby Road (eastern end)	its junction with Ingoldsby Road (western end)	its junction with Ingoldsby Road (eastern end)	its junction with Ingoldsby Road (western end)	

column 1 Road	column 2 Length of Road		column 3 Direction of traffic flow		column 4 Exceptions
	from	to	from	to	
PARADE,	Queen Street	South Parade	Queen Street	South Parade	
PARK ROAD,	its eastern extremity	its western extremity	its eastern extremity	its western extremity	
PERSHORE ROAD (service carriageway east of its junction with Umberlade Road),	its western junction with Persnore Road	its eastern junction with Persnore Road	its western junction with Persnore Road	its eastern junction with Persnore Road	
PERSHORE ROAD (service carriageway opposite the junction with Cartland Road),	its junction with Persnore Road (opposite the junction with Cartland Road)	south west boundary of property No 1233	its junction with Persnore Road (opposite the junction with Cartland Road)	south west boundary of property No 1233	
PERSHORE ROAD SOUTH (service road fronting No's.35 - 55),	its southern junction with Persnore Road South	its northern junction with Persnore Road South	its southern junction with Persnore Road South	its northern junction with Persnore Road South	
PLOUGH AND HARROW ROAD,	Monument Road	Hagley Road	Monument Road	Hagley Road	
POPES LANE,	a point approximately 15 metres south of its junction with Ingoldsby Road	to a point approximately 26 metres south of the bridge over the River	a point approximately 15 metres south of its junction with Ingoldsby Road	to a point approximately 26 metres south of the bridge over the River Rea	

column 1 Road	column 2 Length of Road		column 3 Direction of traffic flow		column 4 Exceptions
	from	to	from	to	
		Rea			
POTTERS LANE,	Park Lane	to a point approximately 14 metres south west of Park Lane	Park Lane	to a point approximately 14 metres south west of Park Lane	
PRIESTLEY ROAD,	Kyrwicks Lane	Stratford Road	Kyrwicks Lane	Stratford Road	
PRINCIP STREET (slip road),	Lancaster Street	Princip Street	Lancaster Street	Princip Street	
PRIORY ROAD,	its junction with the eastern side of Priory Road	its eastern junction with Aston Hall Road	its junction with the eastern side of Priory Road	its eastern junction with Aston Hall Road	
QUEEN STREET,	Lower Queen Street	Parade	Lower Queen Street	Parade	Bus (where lined and/or signed in accordance with the Traffic Signs Regulations and General Directions 2016)
QUINTON ROAD (south eastern slip),	Harborne Lane	a point approximately 40 metres in a westerly	Harborne Lane	a point approximately 40 metres in a westerly	

column 1 Road	column 2 Length of Road		column 3 Direction of traffic flow		column 4 Exceptions
	from	to	from	to	
		direction		direction	
QUINTON ROAD (central slip),	Harborne Lane	a point approximately 16 metres in a southerly direction	Harborne Lane	a point approximately 16 metres in a southerly direction	
QUINTON ROAD (north western slip),	a point approximately 26 metres south west of its junction with Harborne Road	Harborne Lane	a point approximately 26 metres south west of its junction with Harborne Road	Harborne Lane	
RALPH ROAD,	St Saviours Road	Alum Rock Road	St Saviours Road	Alum Rock Road	
RATCLIFFE AVENUE,	Trostrey Road	St Francis Drive	Trostrey Road	St Francis Drive	
RECTORY ROAD, NORTHFIELD	Old Moat Drive	Church Hill	Old Moat Drive	Church Hill	
REGENT PARK ROAD,	Coventry Road	Herbert Road	Coventry Road	Herbert Road	
REGENT ROAD,	the line of the kerb on the east side of the east carriageway of Farcroft Avenue	the line of the kerb on the west side of the west carriageway of Farcroft Avenue	the line of the kerb on the east side of the east carriageway of Farcroft Avenue	the line of the kerb on the west side of the west carriageway of Farcroft Avenue	
REGENT ROAD,	the line of the kerb on the east side of the	the line of the kerb on the west side of the	the line of the kerb on the east side of the	the line of the kerb on the west side of the	

column 1 Road	column 2 Length of Road		column 3 Direction of traffic flow		column 4 Exceptions
	from	to	from	to	
	east carriageway of Carlton Avenue	west carriageway of Carlton Avenue	carriageway of Carlton Avenue	carriageway of Carlton Avenue	
REGENT ROAD,	Station Road	Albany Road	Station Road	Albany Road	
REGINALD ROAD,	Alum Rock Road	St Saviours Road	Alum Rock Road	St Saviours Road	
RICHARD STREET,	Dartmouth Middleway	Adams Street	Dartmouth Middleway	Adams Street	
RIDGACRE ROAD,	College Road	Hagley Road West	College Road	Hagley Road West	
ROBERTS ROAD (length of road under railway bridge),	the north eastern side	the south western side	the north eastern side	the south western side	
ROSE HILL ROAD,	Villa Road	Ivy Road	Villa Road	Ivy Road	
SAMPSON ROAD NORTH,	Bordesley Middleway	a point approximately 15 metres south east of the line of the kerb on the south east side of Bordesley Middleway	Bordesley Middleway	a point approximately 15 metres south east of the line of the kerb on the south east side of Bordesley Middleway	
SANDY LANE,	Lynton Road	a point approximately 75 metres south east of the line of the kerb on the south east side of	Lynton Road	a point approximately 75 metres south east of the line of the kerb on the south east side of Vine	

column 1 Road	column 2 Length of Road		column 3 Direction of traffic flow		column 4 Exceptions
	from	to	from	to	
SAREHOLE ROAD,	a point approximately 20 metres south of the line of the kerb on the south side of Stratford Road	Vine Street Stratford Road	a point approximately 20 metres south of the line of the kerb on the south side of Stratford Road	Stratford Road	
SERPENTINE ROAD,	a point approximately 42 metres north of the line of the kerb on the north side of High Street	the line of the kerb on the north side of High Street	a point approximately 42 metres north of the line of the kerb on the north side of High Street	the line of the kerb on the north side of High Street	
SHERBOURNE ROAD EAST,	Arter Street	Moseley Road	Arter Street	Moseley Road	
SHOWELL GREEN LANE,	Court Road	Stratford Road	Court Road	Stratford Road	
SIR HERBERT AUSTIN WAY (slip road joining eastern section of Lockwood Road),	Sir Herbert Austin Way	Lockwood Road (eastern section)	Sir Herbert Austin Way	Lockwood Road (eastern section)	

column 1 Road	column 2 Length of Road		column 3 Direction of traffic flow		column 4 Exceptions
SIR HERBERT AUSTIN WAY (slip road joining western section of Lockwood Road),	from Sir Herbert Austin Way	to Lockwood Road (western section)	from Sir Herbert Austin Way	to Lockwood Road (western section)	
SMALL HEATH HIGHWAY (slip road between the carriageways located at a point approximately 110 metres south east of Bordesley Circus),	the north westbound carriageway	the south eastbound carriageway	the north westbound carriageway	the south eastbound carriageway	
SMALL HEATH HIGHWAY (slip road between carriageways located at a point approximately 380 metres south east of Bordesley Circus),	the south eastbound carriageway	the north westbound carriageway	the south eastbound carriageway	the north westbound carriageway	
SMALL HEATH HIGHWAY (slip road	its western junction with Small Heath Highway	its eastern junction with Small Heath Highway	its western junction with Small Heath Highway	its eastern junction with Small Heath Highway	

column 1 Road	column 2 Length of Road		column 3 Direction of traffic flow		column 4 Exceptions
	from	to	from	to	
located approximately 350 metres west of the junction with Talbot Way),					
SOHO HILL (slip road south west of Richmond Road),	its south eastern junction with Soho Hill (main carriageway)	its north western junction with Soho Hill (main carriageway)	its south eastern junction with Soho Hill (main carriageway)	its north western junction with Soho Hill (main carriageway)	
SOLIHULL ROAD,	Stratford Road	a point approximately 20 metres north of its junction with Stratford Road	Stratford Road	a point approximately 20 metres north of its junction with Stratford Road	
SOUTH ROAD,	South Road Avenue	Park Avenue	South Road Avenue	Park Avenue	Pedal Cycles proceeding in a Pedal Cycle Provision signed in accordance with the Traffic Signs Regulations and General Directions 2016
SOUTH STREET,	High Street	Greenfield Road	High Street	Greenfield Road	
SPRING ROAD (north	the north western side	Woodview Drive	the north western side	Woodview Drive	

column 1 Road	column 2 Length of Road		column 3 Direction of traffic flow		column 4 Exceptions
	from	to	from	to	
western section),	of Spring Road		of Spring Road		
ST MARYS ROW (slip road),	Alcester Road	St Marys Row (main carriageway)	Alcester Road	St Marys Row (main carriageway)	
ST SAVIOURS ROAD,	Bowyer Road	College Road	Bowyer Road	College Road	
STATION ROAD,	Oxford Road	a point approximately 69 metres north of the northern kerb line of Warwick Road	Oxford Road	a point approximately 69 metres north of the northern kerb line of Warwick Road	
STATION ROAD,	Iron Lane	Flaxley Road	Iron Lane	Flaxley Road	
STATION ROAD (service carriageway),	Lyttelton Road	Victoria Road	Lyttelton Road	Victoria Road	
STIRLING ROAD,	the south western kerb line of Carlyle Road	a point approximately 105 metres north of its junction with Hagley Road	the south western kerb line of Carlyle Road	a point approximately 105 metres north of its junction with Hagley Road	
STONE ROAD,	Spring Road	a point approximately 20 metres west of its junction with Bristol Road	Spring Road	a point approximately 20 metres west of its junction with Bristol Road	

column 1 Road	column 2 Length of Road		column 3 Direction of traffic flow		column 4 Exceptions
	from	to	from	to	
STONEHOUSE LANE (Hillcrest School access road located approximately 205 metres west of the traffic gyratory at the junctions with West Boulevard and Barnes Hill),	Stonehouse Lane	its eastern junction with Stonehouse Lane located approximately 172 metres west of the traffic gyratory at the junctions with West Boulevard and Barnes Hill),	Stonehouse Lane	its eastern junction with Stonehouse Lane located approximately 172 metres west of the traffic gyratory at the junctions with West Boulevard and Barnes Hill),	
STONE LANE (service carriageway),	a point approximately 77 metres north of the line of the kerb on the north west side of Church Road	a distance of approximately 115 metres in a northerly direction	a point approximately 77 metres north of the line of the kerb on the north west side of Church Road	a distance of approximately 115 metres in a northerly direction	
STONE LANE (service carriageway),	the line of the kerb on the north west side of Church Road	for a distance of approximately 71 metres in a northerly direction	the line of the kerb on the north west side of Church Road	for a distance of approximately 71 metres in a northerly direction	
STRATFORD ROAD (north carriageway slip road),	a point opposite the east side of its junction with Sarehole Road	Shaftmoor Lane	a point opposite the east side of its junction with Sarehole Road	Shaftmoor Lane	

column 1 Road	column 2 Length of Road		column 3 Direction of traffic flow		column 4 Exceptions
	from	to	from	to	
STRATFORD ROAD (north carriageway slip road).	Shaftmoor Lane	a point opposite the west side of its junction with Sarehole Road			
STRATFORD ROAD (service carriageway fronting No's 1205 to 1219).	Cambrai Drive	Stratford Road (main carriageway)	Cambrai Drive	Stratford Road (main carriageway)	
STRATFORD ROAD (slip road linking the south side of York Road with Stratford Road (main carriageway)).	its junction with Reddings Lane	Stratford Road (main carriageway)	its junction with Reddings Lane	Stratford Road (main carriageway)	
STRATFORD STREET NORTH (length linking onto Bordesley Middleway).	a point approximately 13 metres south east of its junction with Bordesley Middleway	Bordesley Middleway	a point approximately 13 metres south east of its junction with Bordesley Middleway	Bordesley Middleway	
TARRY ROAD,	Alum Rock Road	Nansen Road	Alum Rock Road	Nansen Road	
THE GREEN (easterly section),	Back Road	its junction with the southern section of The Green located	Back Road	its junction with the southern section of The Green located	

column 1 Road	column 2 Length of Road		column 3 Direction of traffic flow		column 4 Exceptions
	from	to	from	to	
THE GREEN (north westerly section),	its junction with the southern section of The Green located approximately 140 metres west of the traffic gyratory at the junction of Pershore Road South, Redditch Road, Masshouse Lane and Wharf Road	approximately 34 metres west of the traffic gyratory at the junction of Pershore Road South, Redditch Road, Masshouse Lane and Wharf Road	its junction with the southern section of The Green located approximately 140 metres west of the traffic gyratory at the junction of Pershore Road South, Redditch Road, Masshouse Lane and Wharf Road	approximately 34 metres west of the traffic gyratory at the junction of Pershore Road South, Redditch Road, Masshouse Lane and Wharf Road	
THE GREEN (service road situated on the south side of the southern	its eastern access with The Green	its western access with The Green	its eastern access with The Green	its western access with The Green	

column 1 Road	column 2 Length of Road		column 3 Direction of traffic flow		column 4 Exceptions
	from	to	from	to	
section),					
TINMEADOW CRESCENT,	Lickey Road	Toll House Road	Lickey Road	Toll House Road	
TOLL HOUSE ROAD,	Tinmeadow Crescent	Lickey Road	Tinmeadow Crescent	Lickey Road	
TYBURN ROAD (gap in central reservation at a point approximately 20 metres south west of its junction with Tonbridge Road),	north eastbound carriageway	south westbound carriageway	north eastbound carriageway	south westbound carriageway	
TYBURN ROAD (gap in central reservation at its junction with Wheelwright Road and Montague Road),	south westbound carriageway	north eastbound carriageway	south westbound carriageway	north eastbound carriageway	
UNION ROW,	a point approximately 14 metres west of the line of the kerb of Stafford Road	Grove Lane	a point approximately 14 metres west of the line of the kerb of Stafford Road	Grove Lane	

column 1 Road	column 2 Length of Road		column 3 Direction of traffic flow		column 4 Exceptions
	from	to	from	to	
UPPER BALSALL HEATH ROAD,	Moseley Road	Arter Street	Moseley Road	Arter Street	
VICARAGE ROAD,	Soho Avenue	Park Avenue	Soho Avenue	Park Avenue	
VICARAGE ROAD,	Hagley Road	Harborne Road	Hagley Road	Harborne Road	
VICTORIA ROAD,	Mill Street	Lower Queen Street	Mill Street	Lower Queen Street	
VIVIAN ROAD,	High Street	Greenfield Road	High Street	Greenfield Road	Pedal Cycles proceeding in a Pedal Cycle Provision signed in accordance with the Traffic Signs Regulations and General Directions 2016
VIVIAN ROAD (slip road from High Street),	High Street	Vivian Road (main carriageway)	High Street	Vivian Road (main carriageway)	
WAGON LANE,	New Coventry Road	Coventry Road	New Coventry Road	Coventry Road	Pedal Cycles proceeding in a Pedal Cycle Provision signed

column 1 Road	column 2 Length of Road		column 3 Direction of traffic flow		column 4 Exceptions
	from	to	from	to	
WALLBANK ROAD, WALMLEY ASH LANE (northern slip road),	Church Walk Walmley Ash Road	Washwood Heath Road a point approximately 48 metres in an easterly direction from the line of the kerb on the north eastern side of Walmley Ash Road	Church Walk Walmley Ash Road	Washwood Heath Road a point approximately 48 metres in an easterly direction from the line of the kerb on the north eastern side of Walmley Ash Road	in accordance with the Traffic Signs Regulations and General Directions 2016
WALMLEY ASH ROAD (slip road from Walmley Ash Lane),	Walmley Ash Lane	Walmley Ash Road (main carriageway)	Walmley Ash Lane	Walmley Ash Road (main carriageway)	
WALMLEY CLOSE,	its southern junction with that length of Walmley Close leading from Walmley Road to Crawford Road	its northern junction with that length of Walmley Close leading from Crawford Road to Walmley Road	its southern junction with that length of Walmley Close leading from Walmley Road to Crawford Road	its northern junction with that length of Walmley Close leading from Crawford Road to Walmley Road	

column 1 Road	column 2 Length of Road		column 3 Direction of traffic flow		column 4 Exceptions
	from	to	from	to	
WALSALL ROAD (gap in central reservation approximately 100 metres south east of its junction with Queslett Road).	north westbound carriageway	south eastbound carriageway	north westbound carriageway	south eastbound carriageway	
WALSALL ROAD (slip road to service road located approximately 55 metres south east of its junction with Old Walsall Road).	Walsall Road (north westbound carriageway)	Walsall Road (service road)	Walsall Road (north westbound carriageway)	Walsall Road (service road)	
WALSALL ROAD (gap in central reservation approximately 100 metres south east of its junction with Old Walsall Road).	south eastbound carriageway	north westbound carriageway	south eastbound carriageway	north westbound carriageway	
WALSALL ROAD (gap in central reservation approximately 135 metres south east of its junction	north westbound carriageway	south eastbound carriageway	north westbound carriageway	south eastbound carriageway	

column 1 Road	column 2 Length of Road		column 3 Direction of traffic flow		column 4 Exceptions
	from	to	from	to	
with Old Walsall Road),					
WARDEN ROAD,	St Michaels Road	Cofield Road	St Michaels Road	Cofield Road	
WARREN FARM ROAD (north carriageway),	a point approximately outside House No 70	a point approximately opposite House No 149	a point approximately outside House No 70	a point approximately opposite House No 149	
WARREN FARM ROAD (south carriageway),	a point outside House No 149 West)	a point opposite House No 70	a point outside House No 149 West)	a point opposite House No 70	
WARREN FARM ROAD (slip road opposite House No 71),	the south carriageway	the north carriageway	the south carriageway	the north carriageway	
WARREN FARM ROAD (slip road opposite House No 147),	the north carriageway	the south carriageway	the north carriageway	the south carriageway	
WARSTOCK ROAD (south eastbound carriageway),	Alcester Road South	a point approximately 60 metres south east of its junction with Alcester Road South	Alcester Road South	a point approximately 60 metres south east of its junction with Alcester Road South	
WARSTOCK ROAD (westbound carriageway),	a point approximately 17 metres north east of its junction with	Alcester Road South	a point approximately 17 metres north east of its junction with Alcester	Alcester Road South	

column 1 Road	column 2 Length of Road		column 3 Direction of traffic flow		column 4 Exceptions
	from	to	from	to	
	Alcester Road South		Road South		
WARWARDS LANE (gap in the splitter island at the junction with Ribblesdale Road and Pershore Road signed as a Cycle Track),	the north westbound carriageway	the south eastbound carriageway	the north westbound carriageway	the south eastbound carriageway	
WARWICK ROAD (service road fronting property No's 1144 to 1160),	its north western junction with Warwick Road	its south eastern junction with Warwick Road	its north western junction with Warwick Road	its south eastern junction with Warwick Road	
WARWICK ROAD (service road fronting property numbers 168 - 236),	a point outside property No 168	Medley Road	a point outside property No 168	Medley Road	
WATT STREET	Chapel Street	Booth Street	Chapel Street	Booth Street	Pedal Cycles
WEATHEROAK ROAD,	Stratford Road	Warwick Road	Stratford Road	Warwick Road	
WELFORD ROAD,	Broughton Road	Hall Road	Broughton Road	Hall Road	
WESTBOURNE CRESCENT,	Westbourne Road	Highfield Road	Westbourne Road	Highfield Road	

column 1 Road	column 2 Length of Road		column 3 Direction of traffic flow		column 4 Exceptions
	from	to	from	to	
WESTBOURNE ROAD,	Calthorpe Road	Harborne Road	Calthorpe Road	Harborne Road	
WESTBOURNE ROAD,	the line of the kerb on the west side of the west carriageway of Farcroft Avenue	the line of the kerb on the east side of the east carriageway of Farcroft Avenue	the line of the kerb on the west side of the west carriageway of Farcroft Avenue	the line of the kerb on the east side of the east carriageway of Farcroft Avenue	
WESTBOURNE ROAD,	the line of the kerb on the west side of the west carriageway of Carlton Avenue	the line of the kerb on the east side of the east carriageway of Carlton Avenue	the line of the kerb on the west side of the west carriageway of Carlton Avenue	the line of the kerb on the east side of the east carriageway of Carlton Avenue	
WHITEHALL ROAD,	Soho Road	Ivy Road	Soho Road	Ivy Road	
WILSON ROAD,	a point approximately 27 metres west of the junction with Birchfield Road	Birchfield Road	a point approximately 27 metres west of the junction with Birchfield Road	Birchfield Road	
WILTON ROAD,	Stratford Road	Hendon Road	Stratford Road	Hendon Road	
WINDSOR ROAD,	Chester Road	George Road	Chester Road	George Road	
WINNIE ROAD,	Elliott Road	Katie Road	Elliott Road	Katie Road	
WITTON LODGE ROAD (north carriageway),	the east junction with Abbeyfield Road	Court Lane	the east junction with Abbeyfield Road	Court Lane	


column 1 Road	column 2 Length of Road		column 3 Direction of traffic flow		column 4 Exceptions
	from	to	from	to	
WITTON LODGE ROAD (south carriageway),	Court Lane	the east junction with Chipstead Road	Court Lane	the east junction with Chipstead Road	
WOODCOCK LANE,	south west end of railway bridge (approximately 115 metres north of the line of the kerb on the north side of Bericote Croft)	The Avenue	south west end of railway bridge (approximately 115 metres north of the line of the kerb on the north side of Bericote Croft)	The Avenue	
WOODVIEW DRIVE,	Spring Road	Springmeadow Road	Spring Road	Springmeadow Road	
WYCHALL ROAD (service road),	Popes Lane	Wychall Road (main carriageway)	Popes Lane	Wychall Road (main carriageway)	
WYRLEY ROAD,	Brookvale Road	Birch Road	Brookvale Road	Birch Road	
YARNFIELD ROAD,	south of its junction with Walden Road	Briarfield Road	south of its junction with Walden Road	Briarfield Road	
YORK ROAD,	High Street	Sutton New Road	High Street	Sutton New Road	
YORK STREET,	a point approximately 114 metres north west of the line of the kerb on the north west of	Greenfield Road	a point approximately 114 metres north west of the line of the kerb on the north west of	Greenfield Road	

column 1 Road	column 2 Length of Road	column 3 Direction of traffic flow	column 4 Exceptions
	from Greenfield Road	to Greenfield Road	

GIVEN under the COMMON SEAL of BIRMINGHAM CITY COUNCIL the 19th of March Two thousand and nineteen.

THE COMMON SEAL of BIRMINGHAM CITY COUNCIL

was hereunto affixed to this deed in the presence of:-



Authorised Signatory