


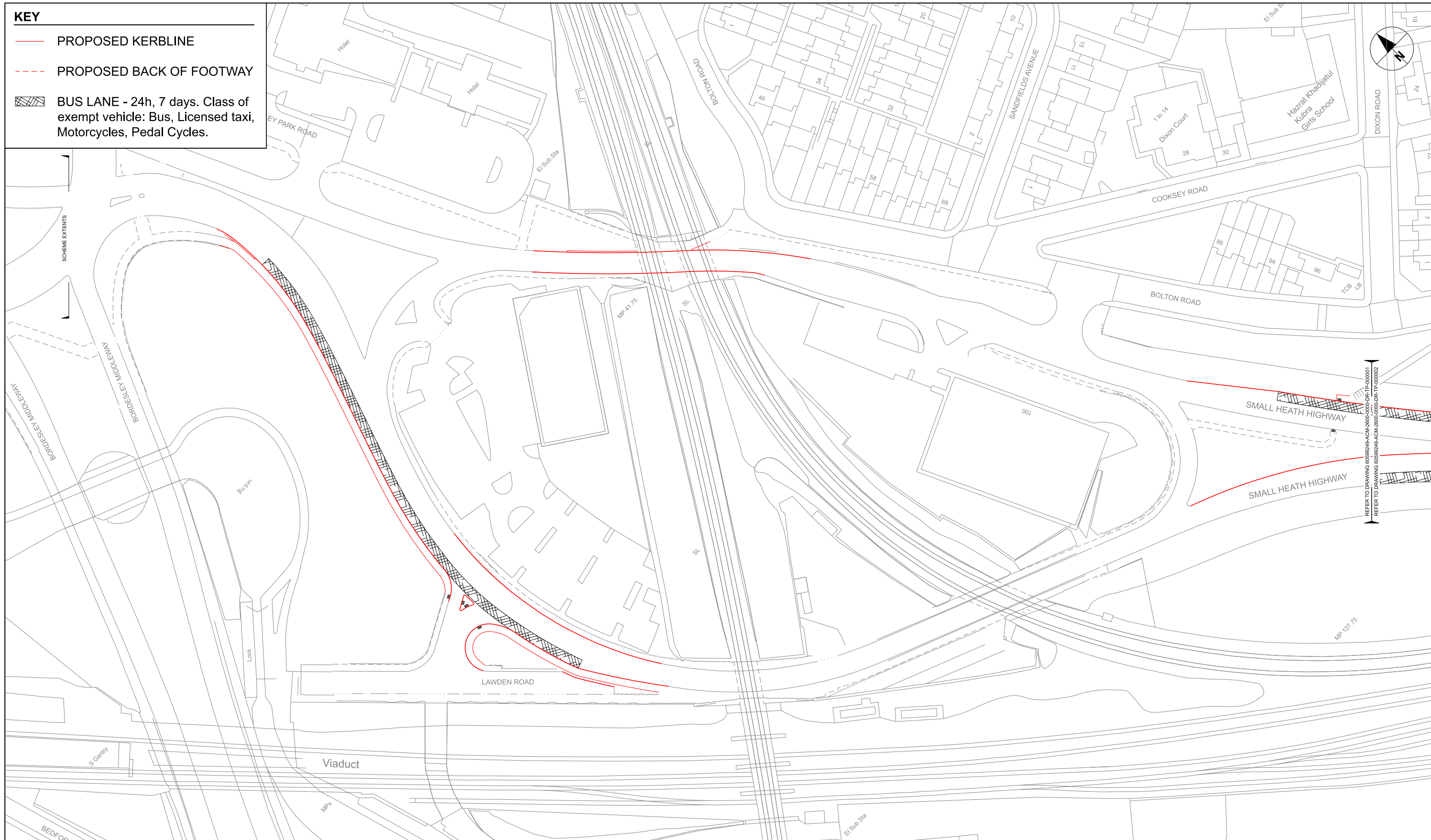



| KEY | |
|---|---|
|  | PROPOSED KERBLINE |
|  | PROPOSED BACK OF FOOTWAY |
|  | BUS LANE - 24h, 7 days. Class of exempt vehicle: Bus, Licensed taxi, Motorcycles, Pedal Cycles. |



REFER TO DRAWING 60599249-ACM-2600-0000-DR-TP-000001
 REFER TO DRAWING 60599249-ACM-2600-0000-DR-TP-000002

AECOM
 PROJECT
 A45 Birmingham
 to Solihull and Airport
 SPRINT BRT
A3 Scale 1:1250

CLIENT
 Transport for West Midlands
CONSULTANT
 AECOM
 The Colmore Building
 Colmore Circus Queensway
 Birmingham
 T: 01212621900
 www.aecom.com

LOCAL HIGHWAY AUTHORITY
 Birmingham City Council
NOTES
 1. DO NOT SCALE FROM THIS DRAWING
 2. ANY DISCREPANCIES, ERRORS OR OMISSIONS TO BE BROUGHT TO THE ATTENTION OF THE PROJECT MANAGER.

REGISTRATION
 Reproduced from the Ordnance Survey map with the permission of the controller of H.M. Stationery Office. © Crown copyright and database rights 2020. Ordnance Survey 0100031673.
ISSUE PURPOSE
 FOR ADVERTISING
PROJECT NUMBER
 60599249

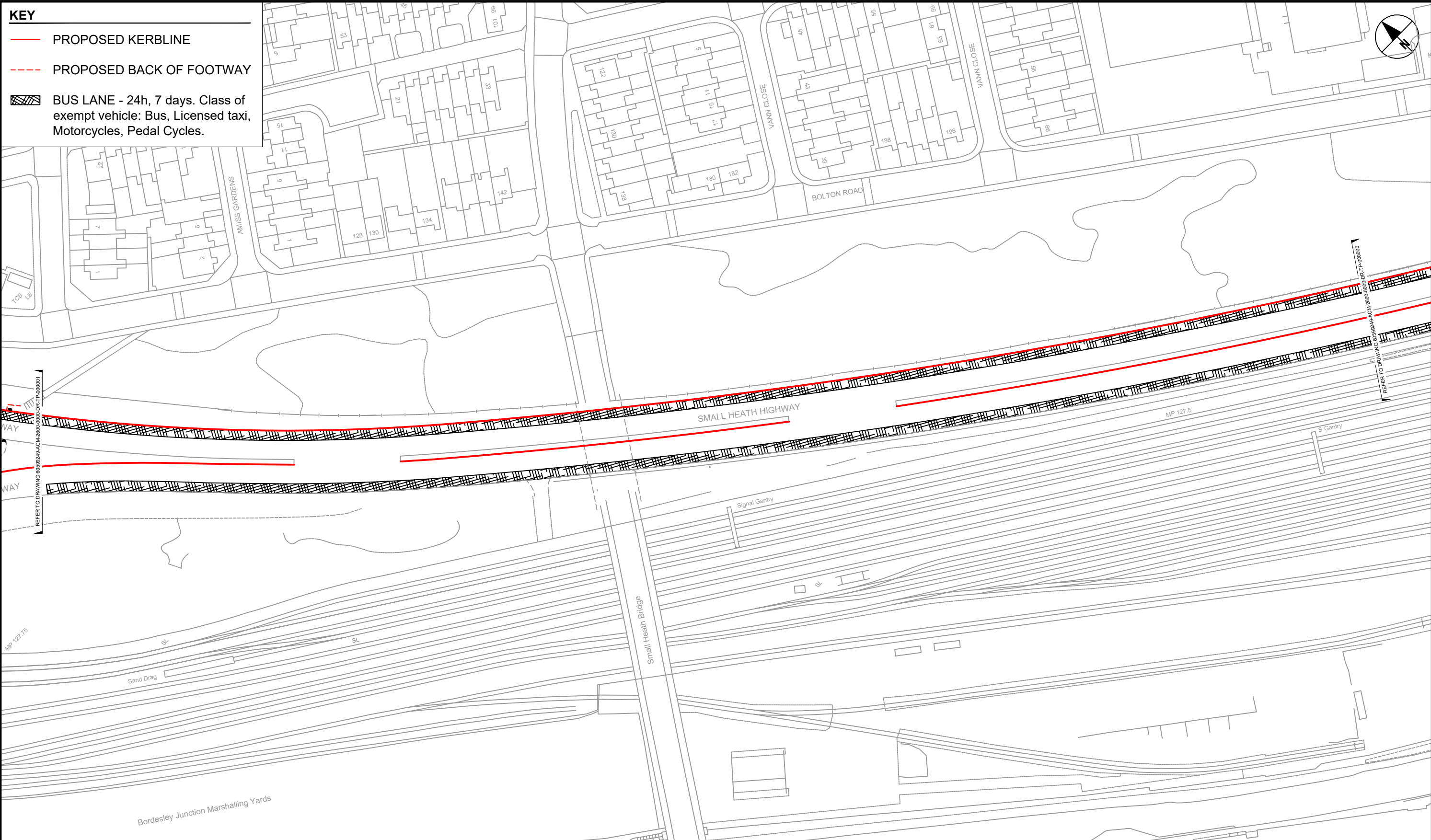
| ISSUE/REVISION | | |
|----------------|----------|-----------------|
| I/R | DATE | DESCRIPTION |
| P01 | 19/06/20 | First Issue |
| C01 | 19/06/20 | For Advertising |
| I/R | DATE | DESCRIPTION |

| | | | |
|--------------|-----------------|-----------------|------------------|
| Drawn: ZR | Checked: EMF | Approved: RG | Revision: C01 |
|--------------|-----------------|-----------------|------------------|

SHEET TITLE
 BIRMINGHAM CITY COUNCIL
 BUS LANE
 TRAFFIC REGULATION ORDER
 SHEET 1
SHEET NUMBER
 60599249-ACM-2600-0000-DR-TP-000001

KEY

- PROPOSED KERBLINE
- PROPOSED BACK OF FOOTWAY
- BUS LANE - 24h, 7 days. Class of exempt vehicle: Bus, Licensed taxi, Motorcycles, Pedal Cycles.



AECOM
PROJECT
A45 Birmingham
to Solihull and Airport
SPRINT BRT

A3 Scale 1:1250

CLIENT
 Transport for West Midlands

CONSULTANT
AECOM
The Colmore Building
Colmore Circus Queensway
Birmingham
T: 01212621900
www.aecom.com

LOCAL HIGHWAY AUTHORITY
 Birmingham City Council

NOTES

1. DO NOT SCALE FROM THIS DRAWING
2. ANY DISCREPANCIES, ERRORS OR OMISSIONS TO BE BROUGHT TO THE ATTENTION OF THE PROJECT MANAGER.

REGISTRATION
Reproduced from the Ordnance Survey map with the permission of the controller of H.M. Stationery Office. © Crown copyright and database rights 2020. Ordnance Survey 0100031673.

ISSUE PURPOSE
FOR ADVERTISING

PROJECT NUMBER
60599249

| ISSUE/REVISION | | |
|----------------|----------|-----------------|
| I/R | DATE | DESCRIPTION |
| P01 | 19/06/20 | First Issue |
| C01 | 19/06/20 | For Advertising |
| I/R | DATE | DESCRIPTION |

| | | | |
|--------------|-----------------|-----------------|------------------|
| Drawn: ZR | Checked: EMF | Approved: RG | Revision: C01 |
|--------------|-----------------|-----------------|------------------|

SHEET TITLE
BIRMINGHAM CITY COUNCIL
BUS LANE
TRAFFIC REGULATION ORDER
SHEET 2

SHEET NUMBER
60599249-ACM-2600-0000-DR-TP-000002

KEY

- PROPOSED KERBLINE
- - - PROPOSED BACK OF FOOTWAY
- BUS LANE - 24h, 7 days. Class of exempt vehicle: Bus, Licensed taxi, Motorcycles, Pedal Cycles.



REFER TO DRAWING 60599249-ACM-2600-0000-DR-TP-000002

REFER TO DRAWING 60599249-ACM-2600-0000-DR-TP-000004

AECOM
PROJECT
 A45 Birmingham
 to Solihull and Airport
 SPRINT BRT

A3 Scale 1:1250

CLIENT
Transport for West Midlands

CONSULTANT
AECOM
 The Colmore Building
 Colmore Circus Queensway
 Birmingham
 T: 01212621900
 www.aecom.com

LOCAL HIGHWAY AUTHORITY
Birmingham City Council

NOTES
 1. DO NOT SCALE FROM THIS DRAWING
 2. ANY DISCREPANCIES, ERRORS OR OMISSIONS TO BE BROUGHT TO THE ATTENTION OF THE PROJECT MANAGER.

REGISTRATION
 Reproduced from the Ordnance Survey map with the permission of the controller of H.M. Stationery Office. © Crown copyright and database rights 2020. Ordnance Survey 0100031673.

ISSUE PURPOSE
 FOR ADVERTISING

PROJECT NUMBER
 60599249

ISSUE/REVISION

| I/R | DATE | DESCRIPTION |
|-----|----------|-----------------|
| P01 | 19/06/20 | First Issue |
| C01 | 19/06/20 | For Advertising |

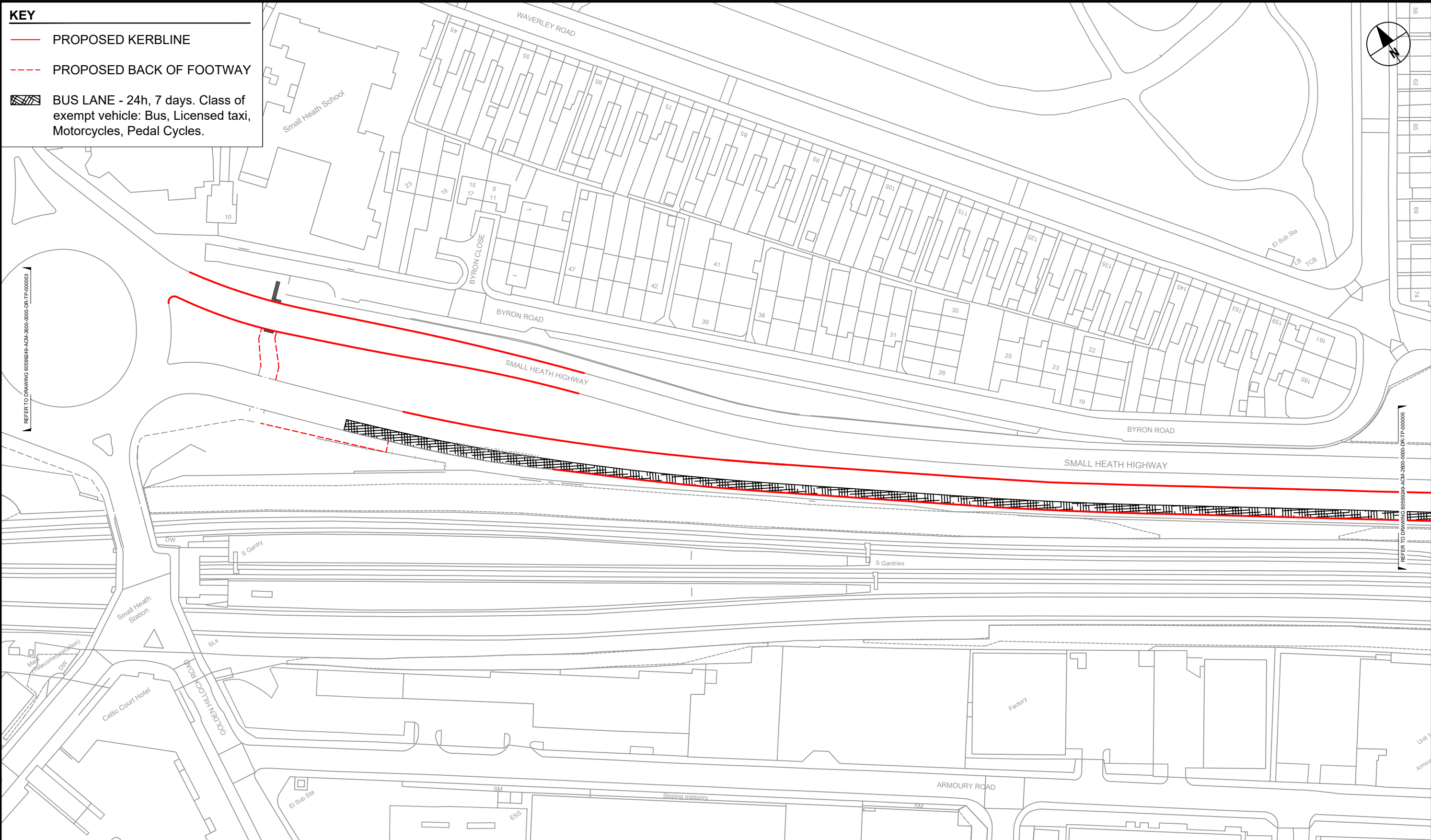
| | | | |
|--------------|-----------------|-----------------|------------------|
| Drawn: ZR | Checked: EMF | Approved: RG | Revision: C01 |
|--------------|-----------------|-----------------|------------------|

SHEET TITLE
 BIRMINGHAM CITY COUNCIL
 BUS LANE
 TRAFFIC REGULATION ORDER
 SHEET 3

SHEET NUMBER
 60599249-ACM-2600-0000-DR-TP-000003

KEY

- PROPOSED KERBLINE
- - - PROPOSED BACK OF FOOTWAY
- ▨ BUS LANE - 24h, 7 days. Class of exempt vehicle: Bus, Licensed taxi, Motorcycles, Pedal Cycles.



REFER TO DRAWING 60599249-ACM-2600-0000-DR-TP-000003

REFER TO DRAWING 60599249-ACM-2600-0000-DR-TP-000003

AECOM
PROJECT
A45 Birmingham
to Solihull and Airport
SPRINT BRT

CLIENT
 Transport for West Midlands

CONSULTANT
AECOM
The Colmore Building
Colmore Circus Queensway
Birmingham
T: 01212621900
www.aecom.com

LOCAL HIGHWAY AUTHORITY
 Birmingham City Council

NOTES

- DO NOT SCALE FROM THIS DRAWING
- ANY DISCREPANCIES, ERRORS OR OMISSIONS TO BE BROUGHT TO THE ATTENTION OF THE PROJECT MANAGER.

REGISTRATION
Reproduced from the Ordnance Survey map with the permission of the controller of H.M. Stationery Office. © Crown copyright and database rights 2020. Ordnance Survey 0100031673.

ISSUE PURPOSE
FOR ADVERTISING

PROJECT NUMBER
60599249

ISSUE/REVISION

| I/R | DATE | DESCRIPTION |
|-----|----------|-----------------|
| P01 | 19/06/20 | First Issue |
| C01 | 19/06/20 | For Advertising |

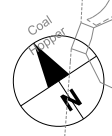
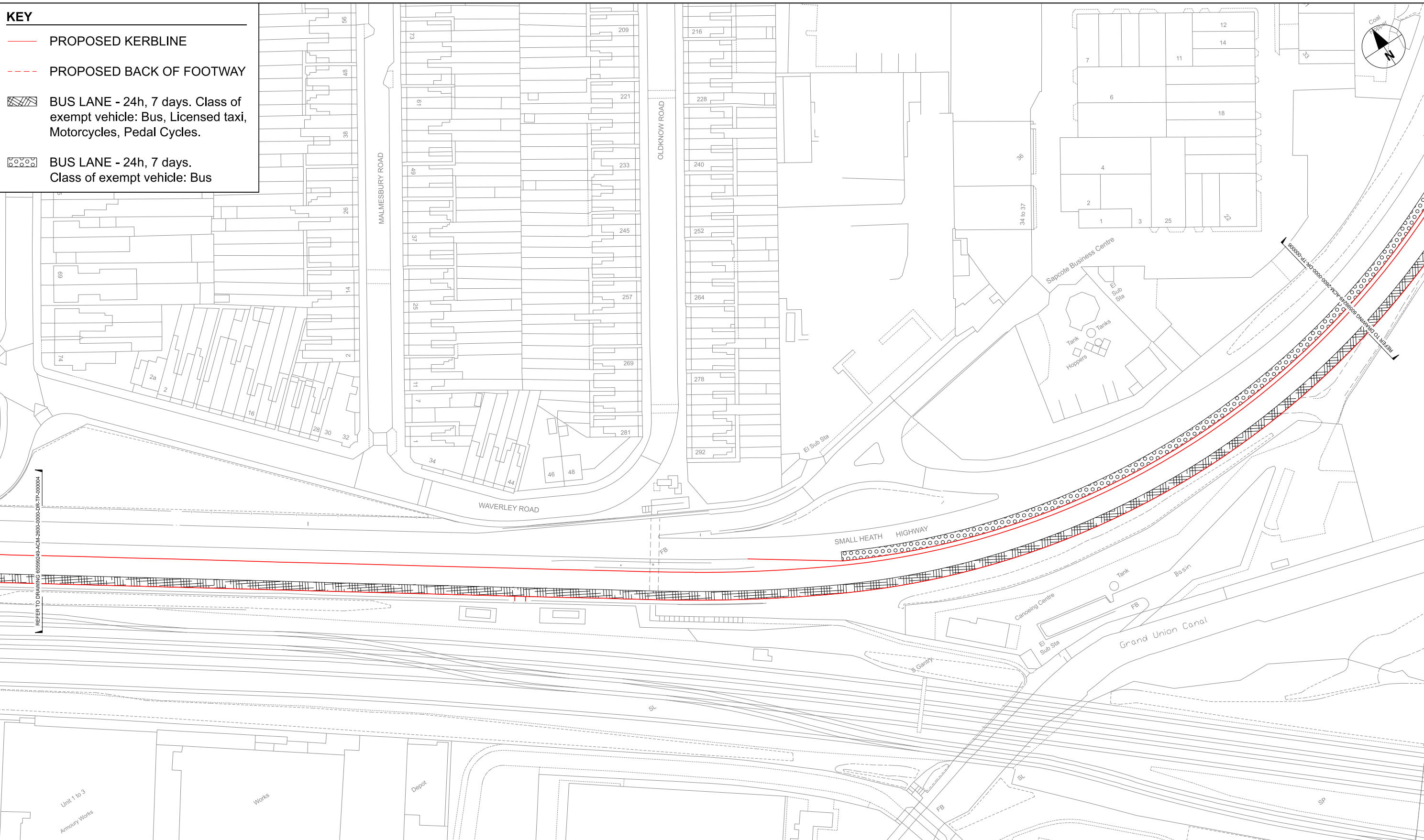
| | | | |
|--------------|-----------------|-----------------|------------------|
| Drawn: ZR | Checked: EMF | Approved: RG | Revision: C01 |
|--------------|-----------------|-----------------|------------------|

SHEET TITLE
BIRMINGHAM CITY COUNCIL
BUS LANE
TRAFFIC REGULATION ORDER
SHEET 4

SHEET NUMBER
60599249-ACM-2600-0000-DR-TP-000004

KEY

- PROPOSED KERBLINE
- PROPOSED BACK OF FOOTWAY
- BUS LANE - 24h, 7 days. Class of exempt vehicle: Bus, Licensed taxi, Motorcycles, Pedal Cycles.
- BUS LANE - 24h, 7 days. Class of exempt vehicle: Bus



AECOM
PROJECT
 A45 Birmingham
 to Solihull and Airport
 SPRINT BRT
A3 Scale 1:1250

CLIENT
 Transport for West Midlands
CONSULTANT
 AECOM
 The Colmore Building
 Colmore Circus Queensway
 Birmingham
 T: 01212621900
 www.aecom.com

LOCAL HIGHWAY AUTHORITY
 Birmingham City Council
NOTES
 1. DO NOT SCALE FROM THIS DRAWING
 2. ANY DISCREPANCIES, ERRORS OR OMISSIONS TO BE BROUGHT TO THE ATTENTION OF THE PROJECT MANAGER.

REGISTRATION
 Reproduced from the Ordnance Survey map with the permission of the controller of H.M. Stationery Office. © Crown copyright and database rights 2020. Ordnance Survey 0100031673.
ISSUE PURPOSE
 FOR ADVERTISING
PROJECT NUMBER
 60599249

ISSUE/REVISION

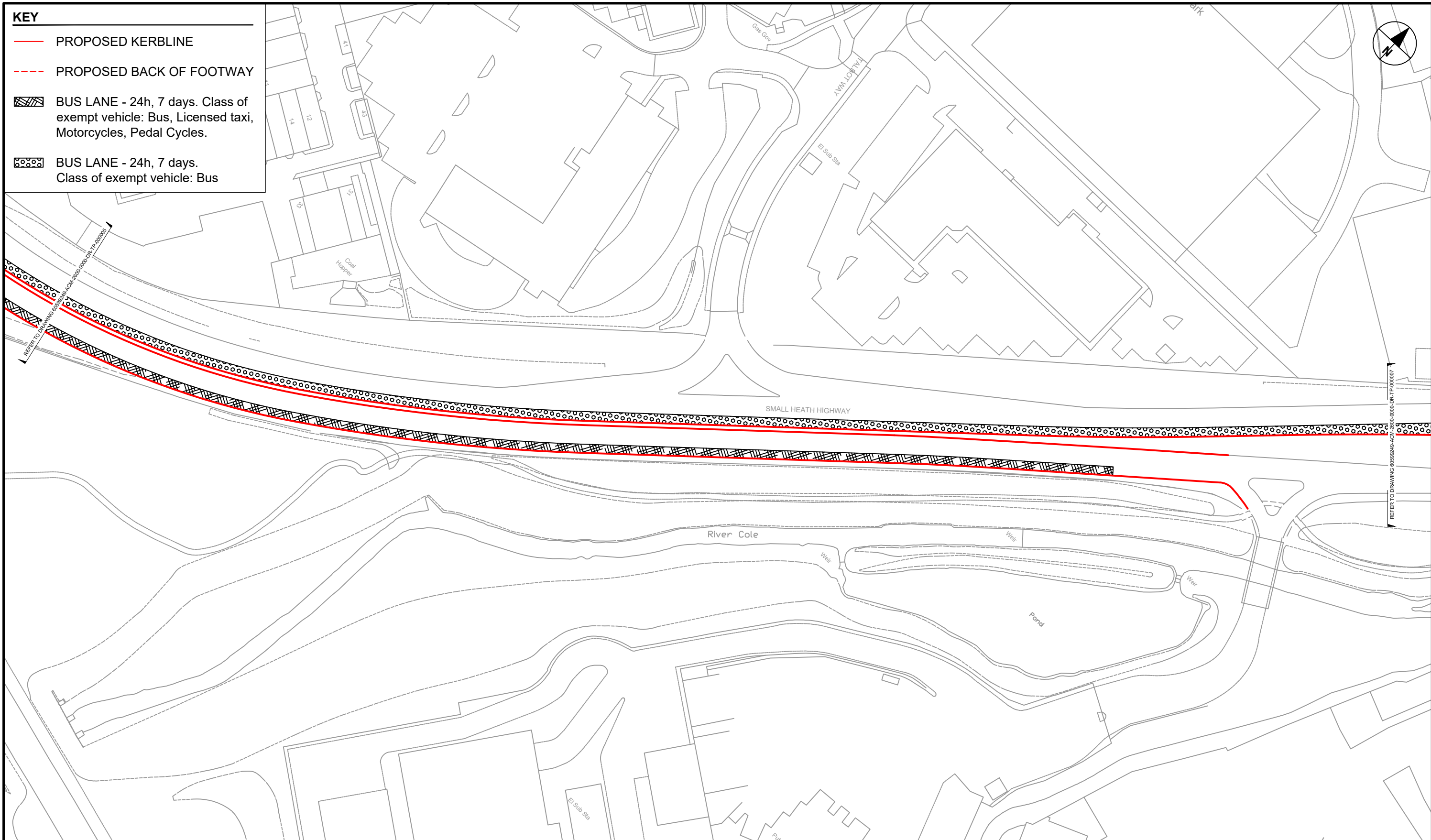
| I/R | DATE | DESCRIPTION |
|-----|----------|-------------------|
| P01 | 28/01/20 | First Issue |
| P02 | 19/06/20 | Amendments to Key |
| C01 | 19/06/20 | For Advertising |

| | | | |
|------------|-------------|--------------|---------------|
| Drawn: EMF | Checked: RG | Approved: AC | Revision: C01 |
|------------|-------------|--------------|---------------|

SHEET TITLE
 BIRMINGHAM CITY COUNCIL
 BUS LANE
 TRAFFIC REGULATION ORDER
 SHEET 5
SHEET NUMBER
 60599249-ACM-2600-0000-DR-TP-000005

KEY

| | |
|--|---|
| | PROPOSED KERBLINE |
| | PROPOSED BACK OF FOOTWAY |
| | BUS LANE - 24h, 7 days. Class of exempt vehicle: Bus, Licensed taxi, Motorcycles, Pedal Cycles. |
| | BUS LANE - 24h, 7 days. Class of exempt vehicle: Bus |



AECOM
PROJECT
 A45 Birmingham to Solihull and Airport SPRINT BRT
A3 Scale 1:1250

CLIENT

CONSULTANT
 AECOM
 The Colmore Building
 Colmore Circus Queensway
 Birmingham
 T: 01212621900
 www.aecom.com

LOCAL HIGHWAY AUTHORITY

NOTES
 1. DO NOT SCALE FROM THIS DRAWING
 2. ANY DISCREPANCIES, ERRORS OR OMISSIONS TO BE BROUGHT TO THE ATTENTION OF THE PROJECT MANAGER.

REGISTRATION
 Reproduced from the Ordnance Survey map with the permission of the controller of H.M. Stationery Office. © Crown copyright and database rights 2020. Ordnance Survey 0100031673.
ISSUE PURPOSE
 FOR ADVERTISING
PROJECT NUMBER
 60599249

ISSUE/REVISION

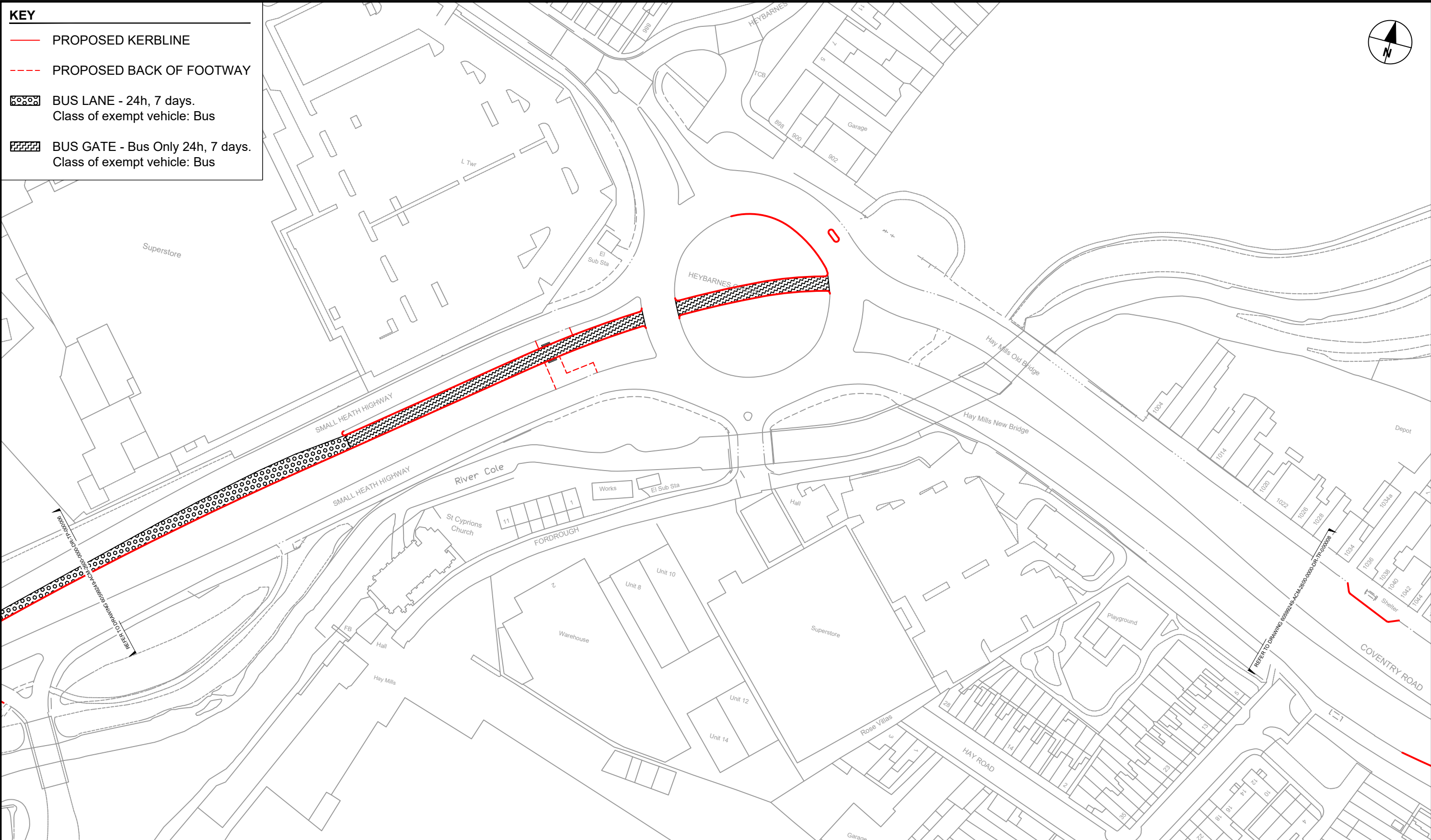
| I/R | DATE | DESCRIPTION |
|-----|----------|-------------------|
| P01 | 28/01/20 | First Issue |
| P02 | 19/06/20 | Amendments to Key |
| C01 | 19/06/20 | For Advertising |

| | | | |
|---------------|----------------|-----------------|------------------|
| Drawn: EMF | Checked: RG | Approved: AC | Revision: C01 |
|---------------|----------------|-----------------|------------------|

SHEET TITLE
 BIRMINGHAM CITY COUNCIL
 BUS LANE
 TRAFFIC REGULATION ORDER
 SHEET 6
SHEET NUMBER
 60599249-ACM-2600-0000-DR-TP-000006

KEY

- PROPOSED KERBLINE
- - - PROPOSED BACK OF FOOTWAY
- BUS LANE - 24h, 7 days.
Class of exempt vehicle: Bus
- BUS GATE - Bus Only 24h, 7 days.
Class of exempt vehicle: Bus



Last saved by: ELENA MARTIN(2020-06-22) Last Plotter: 2020-06-22
Filename: C:\pwworking\aecom_c603_uk\elena.martin@aecom.com\0129663\60599249-ACM-2600-0000-DR-TP-000007

AECOM
PROJECT
A45 Birmingham
to Solihull and Airport
SPRINT BRT
A3 Scale 1:1250

CLIENT
 Transport for West Midlands
CONSULTANT
AECOM
The Colmore Building
Colmore Circus Queensway
Birmingham
T: 01212621900
www.aecom.com

LOCAL HIGHWAY AUTHORITY
 Birmingham City Council
NOTES
1. DO NOT SCALE FROM THIS DRAWING
2. ANY DISCREPANCIES, ERRORS OR OMISSIONS TO BE BROUGHT TO THE ATTENTION OF THE PROJECT MANAGER.

REGISTRATION
Reproduced from the Ordnance Survey map with the permission of the controller of H.M. Stationery Office. © Crown copyright and database rights 2020. Ordnance Survey 0100031673.
ISSUE PURPOSE
FOR ADVERTISING
PROJECT NUMBER
60599249

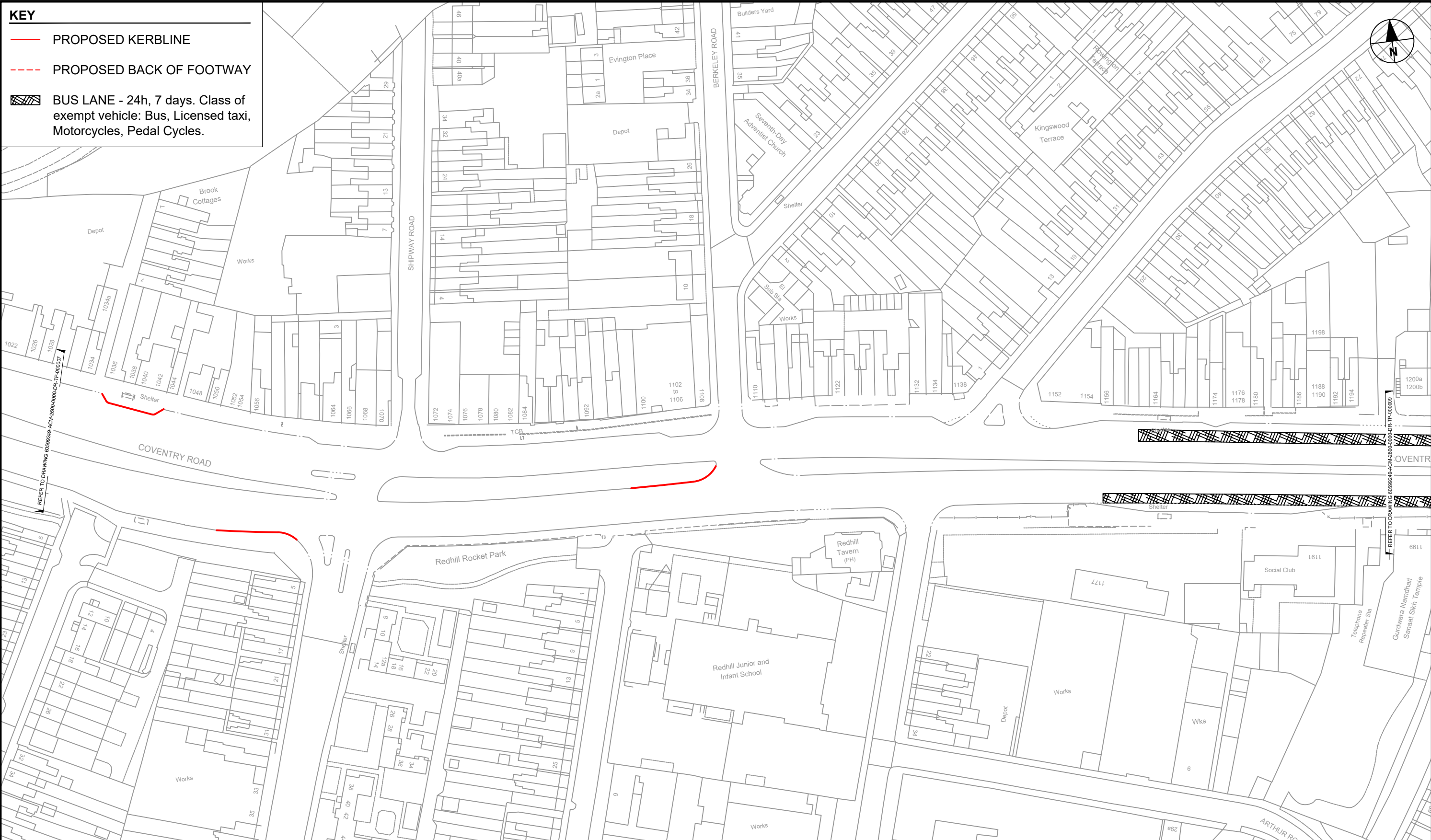
ISSUE/REVISION

| I/R | DATE | DESCRIPTION |
|-----|----------|---------------------|
| P01 | 28/01/20 | First Issue |
| P02 | 29/04/20 | Comments amendments |
| P03 | 19/06/20 | Amendments to Key |
| C01 | 19/06/20 | For Advertising |

| | | | |
|---------------|----------------|-----------------|------------------|
| Drawn: EMF | Checked: RG | Approved: AC | Revision: C01 |
|---------------|----------------|-----------------|------------------|

SHEET TITLE
BIRMINGHAM CITY COUNCIL
BUS LANE
TRAFFIC REGULATION ORDER
SHEET 7
SHEET NUMBER
60599249-ACM-2600-0000-DR-TP-000007

This drawing has been prepared for the use of AECOM's client. It may not be used, modified, reproduced or relied upon by third parties, except as required by law. AECOM accepts no responsibility and denies any liability whatsoever, to any party that uses or relies on this drawing without AECOM's express written consent. Do not scale this document. All measurements must be obtained from the stated dimensions.



KEY

- PROPOSED KERBLINE
- - - PROPOSED BACK OF FOOTWAY
- BUS LANE - 24h, 7 days. Class of exempt vehicle: Bus, Licensed taxi, Motorcycles, Pedal Cycles.

AECOM
PROJECT
 A45 Birmingham
 to Solihull and Airport
 SPRINT BRT

CLIENT
Transport for West Midlands

CONSULTANT
AECOM
 The Colmore Building
 Colmore Circus Queensway
 Birmingham
 T: 01212621900
 www.aecom.com

LOCAL HIGHWAY AUTHORITY
Birmingham City Council

NOTES

1. DO NOT SCALE FROM THIS DRAWING
2. ANY DISCREPANCIES, ERRORS OR OMISSIONS TO BE BROUGHT TO THE ATTENTION OF THE PROJECT MANAGER.

REGISTRATION
 Reproduced from the Ordnance Survey map with the permission of the controller of H.M. Stationery Office. © Crown copyright and database rights 2020. Ordnance Survey 0100031673.

ISSUE PURPOSE
 FOR ADVERTISING

PROJECT NUMBER
 60599249

ISSUE/REVISION

| I/R | DATE | DESCRIPTION |
|-----|----------|-----------------|
| P01 | 19/06/20 | First Issue |
| C01 | 19/06/20 | For Advertising |

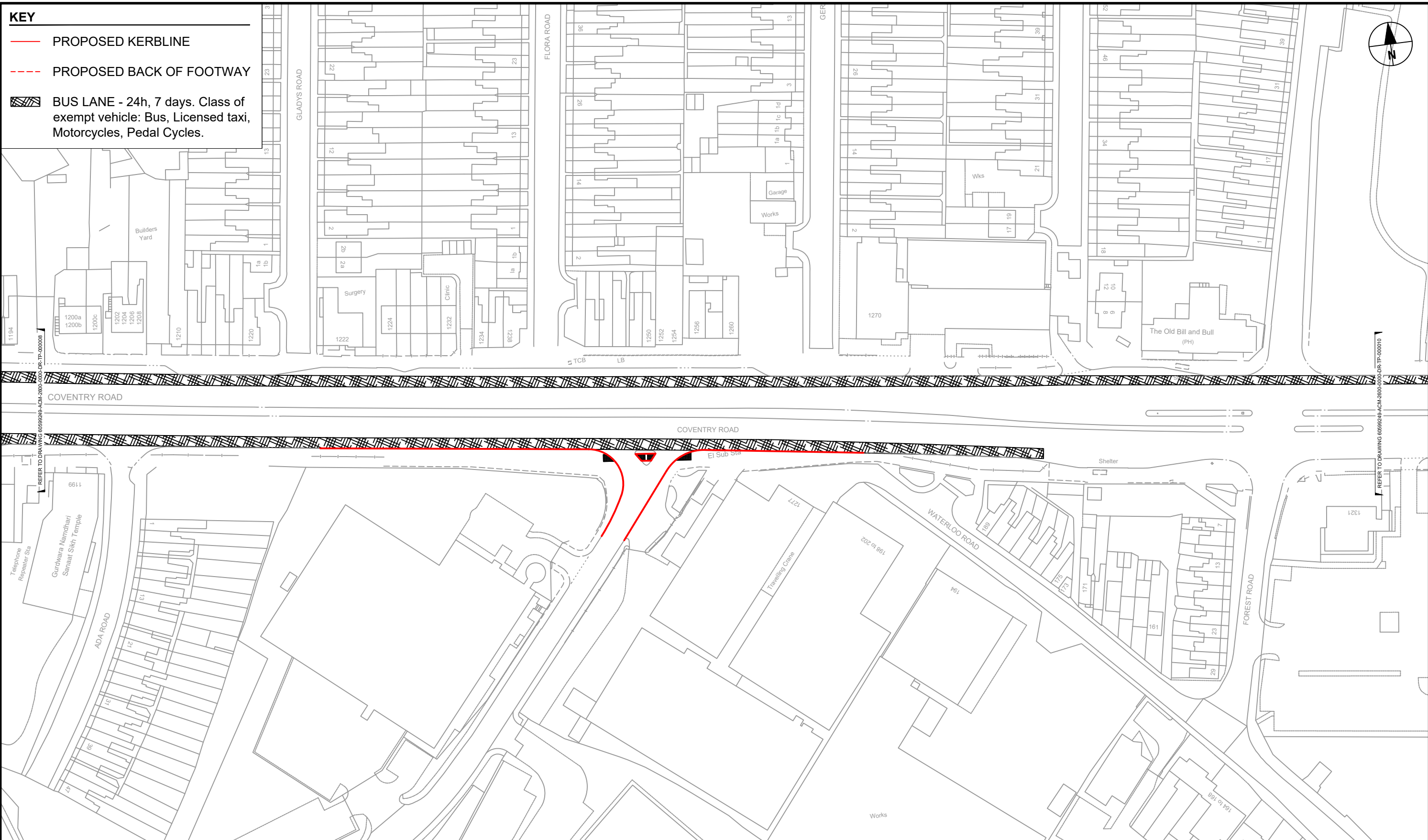
Drawn: ZR Checked: EMF Approved: RG Revision: C01

SHEET TITLE
 BIRMINGHAM CITY COUNCIL
 BUS LANE
 TRAFFIC REGULATION ORDER
 SHEET 8

SHEET NUMBER
 60599249-ACM-2600-0000-DR-TP-000008

KEY

- PROPOSED KERBLINE
- - - PROPOSED BACK OF FOOTWAY
- ▨ BUS LANE - 24h, 7 days. Class of exempt vehicle: Bus, Licensed taxi, Motorcycles, Pedal Cycles.



Last saved by: ELENA MARTIN(2020-06-22) Last Plotter: 2020-06-22
 Filename: C:\pwworking\aecom_4603_uk\elena.martin@aecom.com\012966360599249-ACM-2600-0000-DR-TP-000009

AECOM
PROJECT
 A45 Birmingham
 to Solihull and Airport
 SPRINT BRT
A3 Scale 1:1250

CLIENT

 Transport for
 West Midlands
CONSULTANT
 AECOM
 The Colmore Building
 Colmore Circus Queensway
 Birmingham
 T: 01212621900
 www.aecom.com

LOCAL HIGHWAY AUTHORITY

 Birmingham
 City Council
NOTES
 1. DO NOT SCALE FROM THIS DRAWING
 2. ANY DISCREPANCIES, ERRORS OR OMISSIONS
 TO BE BROUGHT TO THE ATTENTION OF THE
 PROJECT MANAGER.

REGISTRATION
 Reproduced from the Ordnance Survey map with
 the permission of the controller of H.M. Stationery
 Office. © Crown copyright and database rights
 2020. Ordnance Survey 0100031673.
ISSUE PURPOSE
 FOR ADVERTISING
PROJECT NUMBER
 60599249

ISSUE/REVISION




| I/R | DATE | DESCRIPTION |
|-----|----------|---------------------|
| P01 | 28/01/20 | First Issue |
| P02 | 19/06/20 | Comments amendments |
| C01 | 19/06/20 | For Advertising |

| | | | |
|---------------|----------------|-----------------|------------------|
| Drawn: EMF | Checked: RG | Approved: AC | Revision: C01 |
|---------------|----------------|-----------------|------------------|

SHEET TITLE
 BIRMINGHAM CITY COUNCIL
 BUS LANE
 TRAFFIC REGULATION ORDER
 SHEET 9
SHEET NUMBER
 60599249-ACM-2600-0000-DR-TP-000009

This drawing has been prepared for the use of AECOM's client. It may not be used, modified, reproduced or relied upon by third parties, except as agreed by AECOM or as required by law. AECOM accepts no responsibility and denies any liability whatsoever to any party that uses or relies on this drawing without AECOM's express written consent. Do not scale this document. All measurements must be obtained from the stated dimensions.

KEY


-  PROPOSED KERBLINE
-  PROPOSED BACK OF FOOTWAY
-  BUS LANE - 24h, 7 days. Class of exempt vehicle: Bus, Licensed taxi, Motorcycles, Pedal Cycles.



AECOM
PROJECT
 A45 Birmingham
 to Solihull and Airport
 SPRINT BRT

CLIENT
 Transport for West Midlands

CONSULTANT
 AECOM
 The Colmore Building
 Colmore Circus Queensway
 Birmingham
 T: 01212621900
 www.aecom.com

LOCAL HIGHWAY AUTHORITY
 Birmingham City Council

NOTES

- DO NOT SCALE FROM THIS DRAWING
- ANY DISCREPANCIES, ERRORS OR OMISSIONS TO BE BROUGHT TO THE ATTENTION OF THE PROJECT MANAGER.

REGISTRATION
 Reproduced from the Ordnance Survey map with the permission of the controller of H.M. Stationery Office. © Crown copyright and database rights 2020. Ordnance Survey 0100031673.

ISSUE PURPOSE
 FOR ADVERTISING

PROJECT NUMBER
 60599249

ISSUE/REVISION




| P01 | 19/06/20 | First Issue |
|-----|----------|-----------------|
| C01 | 19/06/20 | For Advertising |
| I/R | DATE | DESCRIPTION |
| | | |
| | | |

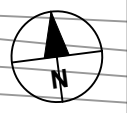
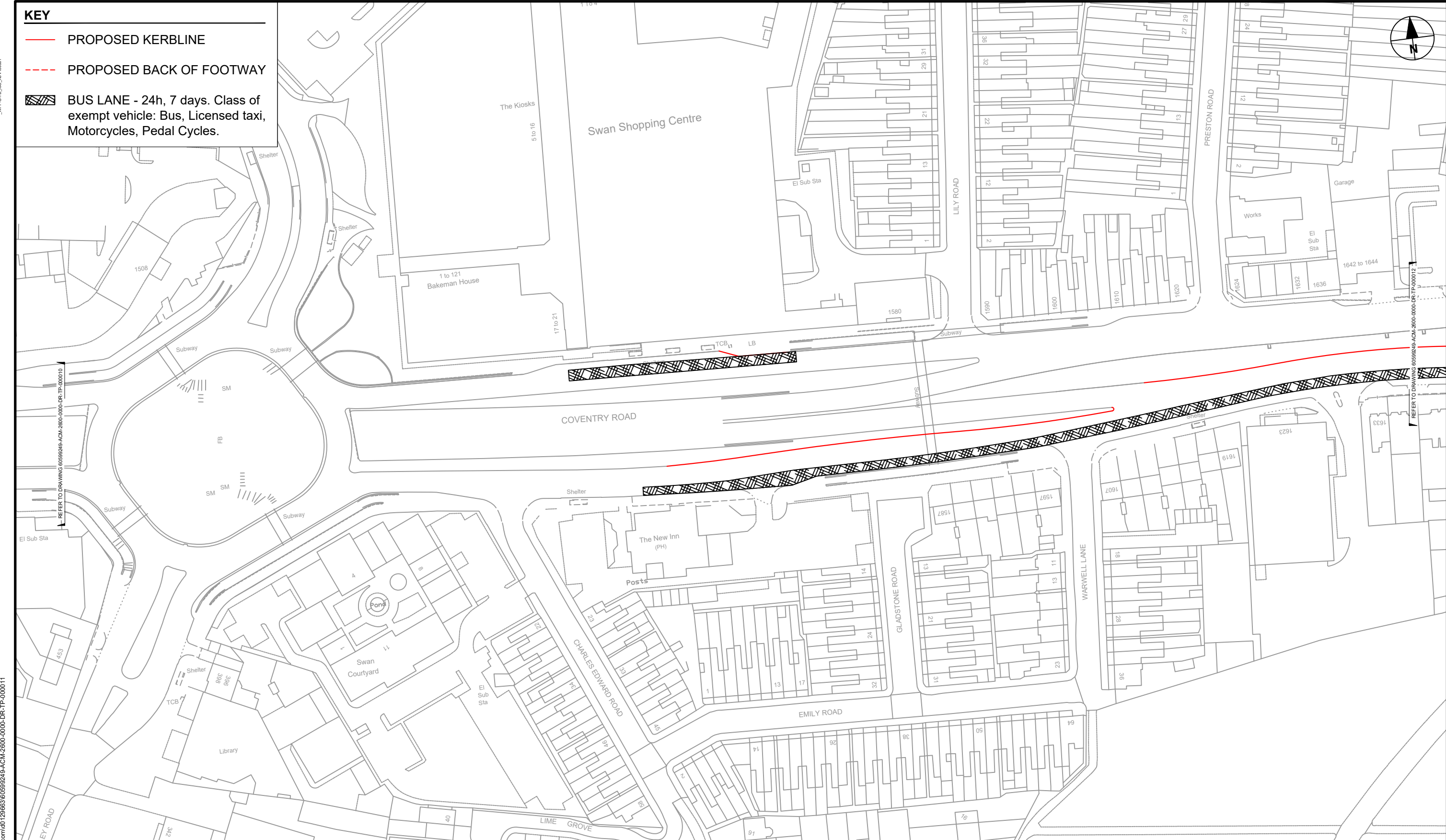
Drawn: ZR Checked: EMF Approved: RG Revision: C01

SHEET TITLE
 BIRMINGHAM CITY COUNCIL
 BUS LANE
 TRAFFIC REGULATION ORDER
 SHEET 10

SHEET NUMBER
 60599249-ACM-2600-0000-DR-TP-000010


KEY

-  PROPOSED KERBLINE
-  PROPOSED BACK OF FOOTWAY
-  BUS LANE - 24h, 7 days. Class of exempt vehicle: Bus, Licensed taxi, Motorcycles, Pedal Cycles.



AECOM
PROJECT
 A45 Birmingham
 to Solihull and Airport
 SPRINT BRT
A3 Scale 1:1250

CLIENT
 Transport for West Midlands
CONSULTANT
 AECOM
 The Colmore Building
 Colmore Circus Queensway
 Birmingham
 T: 01212621900
 www.aecom.com

LOCAL HIGHWAY AUTHORITY
 Birmingham City Council
NOTES
 1. DO NOT SCALE FROM THIS DRAWING
 2. ANY DISCREPANCIES, ERRORS OR OMISSIONS TO BE BROUGHT TO THE ATTENTION OF THE PROJECT MANAGER.

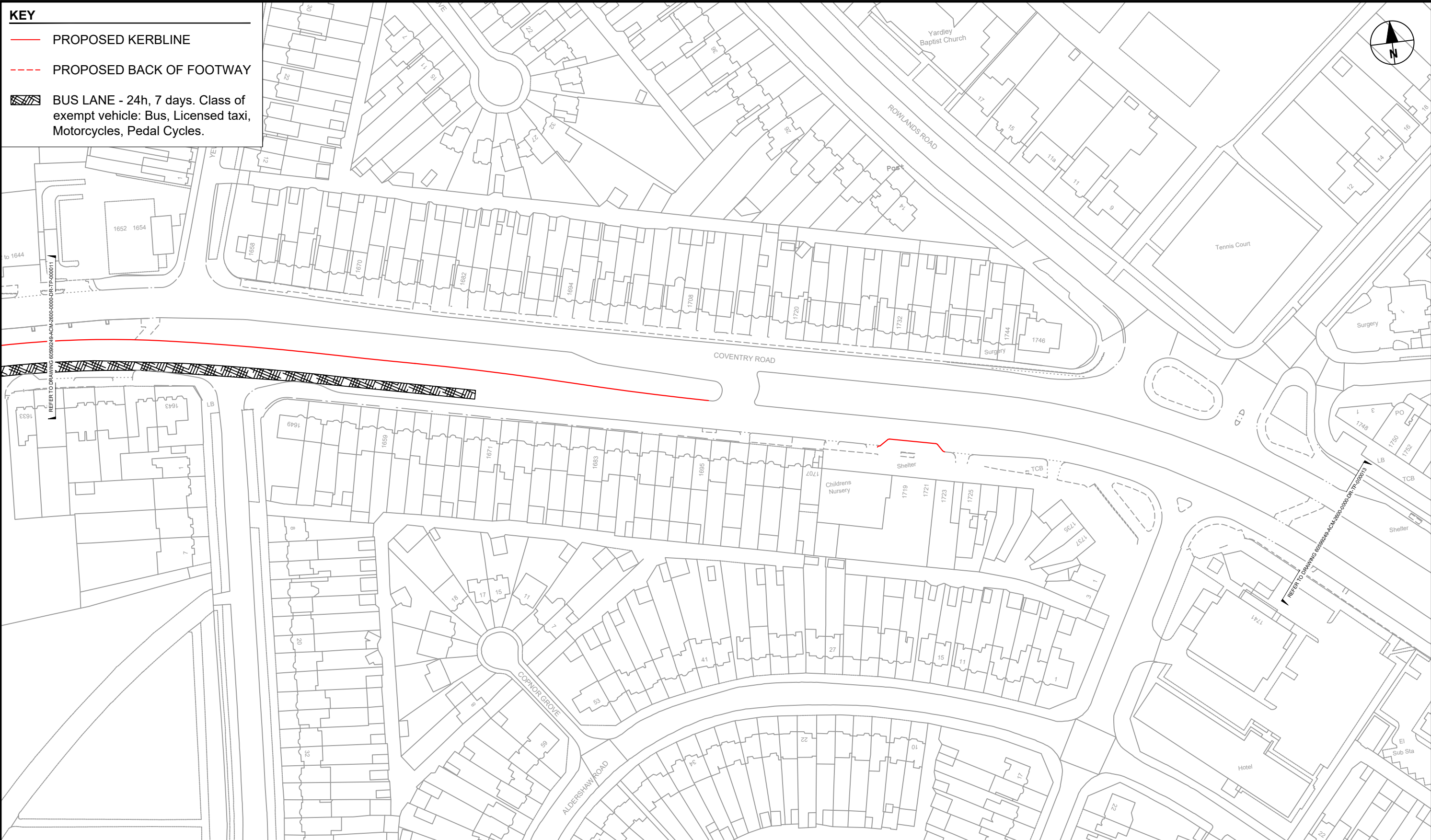
REGISTRATION
 Reproduced from the Ordnance Survey map with the permission of the controller of H.M. Stationery Office. © Crown copyright and database rights 2020. Ordnance Survey 0100031673.
ISSUE PURPOSE
 FOR ADVERTISING
PROJECT NUMBER
 60599249

ISSUE/REVISION

| I/R | DATE | DESCRIPTION |
|-----|----------|---------------------|
| P01 | 28/01/20 | First Issue |
| P02 | 27/02/20 | Minor Amendments |
| P03 | 19/06/20 | Comments amendments |
| C01 | 19/06/20 | For Advertising |

| | | | |
|---------------|----------------|-----------------|------------------|
| Drawn: EMF | Checked: RG | Approved: AC | Revision: C01 |
|---------------|----------------|-----------------|------------------|

SHEET TITLE
 BIRMINGHAM CITY COUNCIL
 BUS LANE
 TRAFFIC REGULATION ORDER
 SHEET 11
SHEET NUMBER
 60599249-ACM-2600-0000-DR-TP-000011



KEY

- PROPOSED KERBLINE
- - - PROPOSED BACK OF FOOTWAY
- ▨ BUS LANE - 24h, 7 days. Class of exempt vehicle: Bus, Licensed taxi, Motorcycles, Pedal Cycles.

AECOM
PROJECT
 A45 Birmingham to Solihull and Airport SPRINT BRT
A3 Scale 1:1250

CLIENT
 Transport for West Midlands
CONSULTANT
 AECOM
 The Colmore Building
 Colmore Circus Queensway
 Birmingham
 T: 01212621900
 www.aecom.com

LOCAL HIGHWAY AUTHORITY
 Birmingham City Council
NOTES
 1. DO NOT SCALE FROM THIS DRAWING
 2. ANY DISCREPANCIES, ERRORS OR OMISSIONS TO BE BROUGHT TO THE ATTENTION OF THE PROJECT MANAGER.

REGISTRATION
 Reproduced from the Ordnance Survey map with the permission of the controller of H.M. Stationery Office. © Crown copyright and database rights 2020. Ordnance Survey 0100031673.
ISSUE PURPOSE
 FOR ADVERTISING
PROJECT NUMBER
 60599249

ISSUE/REVISION

| I/R | DATE | DESCRIPTION |
|-----|----------|------------------|
| P01 | 28/01/20 | First Issue |
| P02 | 19/06/20 | Minor Amendments |
| C01 | 19/06/20 | For Advertising |

| | | | |
|-----------|--------------|--------------|---------------|
| Drawn: ZR | Checked: EMF | Approved: RG | Revision: C01 |
|-----------|--------------|--------------|---------------|

SHEET TITLE
 BIRMINGHAM CITY COUNCIL
 BUS LANE
 TRAFFIC REGULATION ORDER
 SHEET 12
SHEET NUMBER
 60599249-ACM-2600-0000-DR-TP-000012

KEY

- PROPOSED KERBLINE
- PROPOSED BACK OF FOOTWAY
- BUS LANE - 24h, 7 days. Class of exempt vehicle: Bus, Licensed taxi, Motorcycles, Pedal Cycles.



AECOM
PROJECT
 A45 Birmingham to Solihull and Airport SPRINT BRT
A3 Scale 1:1250

CLIENT

CONSULTANT
 AECOM
 The Colmore Building
 Colmore Circus Queensway
 Birmingham
 T: 01212621900
 www.aecom.com

LOCAL HIGHWAY AUTHORITY

NOTES
 1. DO NOT SCALE FROM THIS DRAWING
 2. ANY DISCREPANCIES, ERRORS OR OMISSIONS TO BE BROUGHT TO THE ATTENTION OF THE PROJECT MANAGER.

REGISTRATION
 Reproduced from the Ordnance Survey map with the permission of the controller of H.M. Stationery Office. © Crown copyright and database rights 2020. Ordnance Survey 0100031673.
ISSUE PURPOSE
 FOR ADVERTISING
PROJECT NUMBER
 60599249

ISSUE/REVISION

| I/R | DATE | DESCRIPTION |
|-----|----------|-----------------|
| P01 | 19/06/20 | First Issue |
| C01 | 19/06/20 | For Advertising |

| | | | |
|--------------|-----------------|-----------------|------------------|
| Drawn: ZR | Checked: EMF | Approved: RG | Revision: C01 |
|--------------|-----------------|-----------------|------------------|

SHEET TITLE
 BIRMINGHAM CITY COUNCIL
 BUS LANE
 TRAFFIC REGULATION ORDER
 SHEET 13
SHEET NUMBER
 60599249-ACM-2600-0000-DR-TP-000013

KEY

| | |
|--|---|
| | PROPOSED KERBLINE |
| | PROPOSED BACK OF FOOTWAY |
| | BUS LANE - 24h, 7 days. Class of exempt vehicle: Bus, Licensed taxi, Motorcycles, Pedal Cycles. |



AECOM
 PROJECT
 A45 Birmingham
 to Solihull and Airport
 SPRINT BRT
A3 Scale 1:1250

CLIENT

CONSULTANT
 AECOM
 The Colmore Building
 Colmore Circus Queensway
 Birmingham
 T: 01212621900
 www.aecom.com

LOCAL HIGHWAY AUTHORITY

NOTES
 1. DO NOT SCALE FROM THIS DRAWING
 2. ANY DISCREPANCIES, ERRORS OR OMISSIONS TO BE BROUGHT TO THE ATTENTION OF THE PROJECT MANAGER.

REGISTRATION
 Reproduced from the Ordnance Survey map with the permission of the controller of H.M. Stationery Office. © Crown copyright and database rights 2020. Ordnance Survey 0100031673.
ISSUE PURPOSE
 FOR ADVERTISING
PROJECT NUMBER
 60599249

ISSUE/REVISION

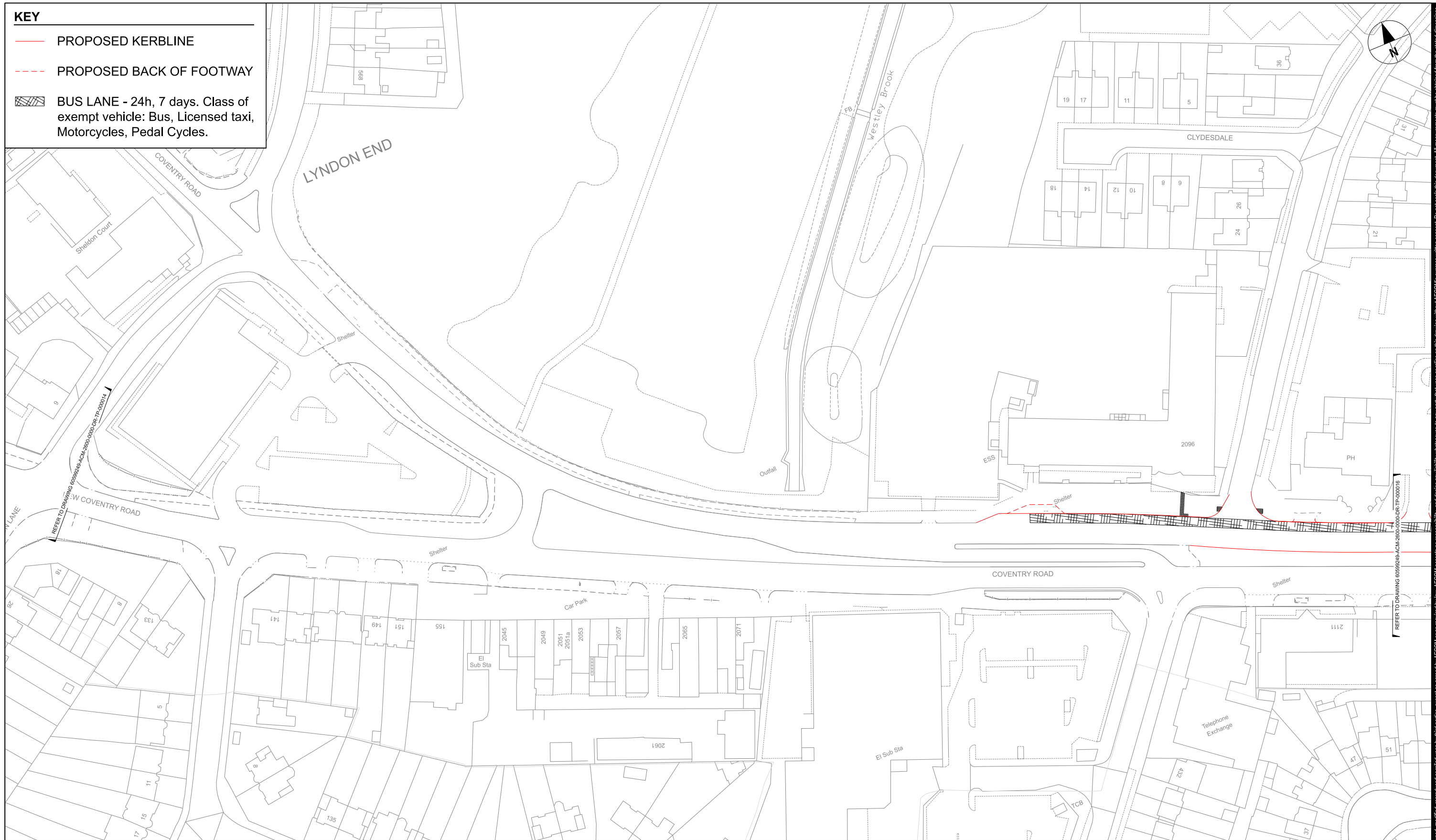
| I/R | DATE | DESCRIPTION |
|-----|----------|-----------------|
| P01 | 19/06/20 | First Issue |
| C01 | 19/06/20 | For Advertising |

| | | | |
|--------------|-----------------|-----------------|------------------|
| Drawn: ZR | Checked: EMF | Approved: RG | Revision: C01 |
|--------------|-----------------|-----------------|------------------|

SHEET TITLE
 BIRMINGHAM CITY COUNCIL
 BUS LANE
 TRAFFIC REGULATION ORDER
 SHEET 14
SHEET NUMBER
 60599249-ACM-2600-0000-DR-TP-000014

KEY

- PROPOSED KERBLINE
- PROPOSED BACK OF FOOTWAY
- BUS LANE - 24h, 7 days. Class of exempt vehicle: Bus, Licensed taxi, Motorcycles, Pedal Cycles.



AECOM
 PROJECT
 A45 Birmingham
 to Solihull and Airport
 SPRINT BRT
A3 Scale 1:1250

CLIENT

CONSULTANT
 AECOM
 The Colmore Building
 Colmore Circus Queensway
 Birmingham
 T: 01212621900
 www.aecom.com

LOCAL HIGHWAY AUTHORITY

NOTES
 1. DO NOT SCALE FROM THIS DRAWING
 2. ANY DISCREPANCIES, ERRORS OR OMISSIONS TO BE BROUGHT TO THE ATTENTION OF THE PROJECT MANAGER.

REGISTRATION
 Reproduced from the Ordnance Survey map with the permission of the controller of H.M. Stationery Office. © Crown copyright and database rights 2020. Ordnance Survey 0100031673.
ISSUE PURPOSE
 FOR ADVERTISING
PROJECT NUMBER
 60599249




ISSUE/REVISION

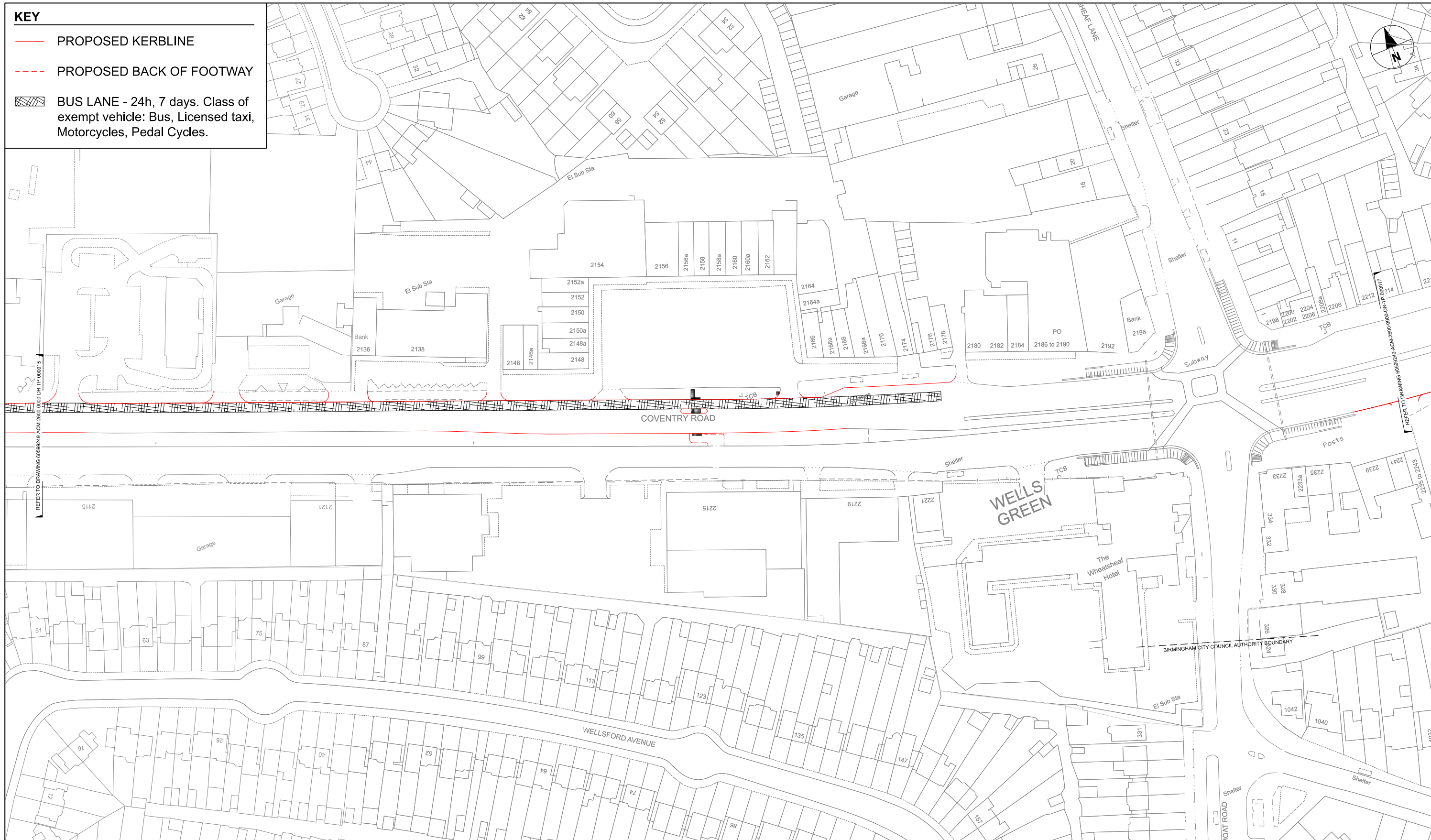
| I/R | DATE | DESCRIPTION |
|-----|----------|---------------------|
| P01 | 28/01/20 | First Issue |
| P02 | 19/06/20 | Comments amendments |
| C01 | 19/06/20 | For Advertising |

| | | | |
|---------------|----------------|-----------------|------------------|
| Drawn: EMF | Checked: RG | Approved: AC | Revision: C01 |
|---------------|----------------|-----------------|------------------|

SHEET TITLE
 BIRMINGHAM CITY COUNCIL
 BUS LANE
 TRAFFIC REGULATION ORDER
 SHEET 15
SHEET NUMBER
 60599249-ACM-2600-0000-DR-TP-000015


KEY

| | |
|---|---|
|  | PROPOSED KERBLINE |
|  | PROPOSED BACK OF FOOTWAY |
|  | BUS LANE - 24h, 7 days. Class of exempt vehicle: Bus, Licensed taxi, Motorcycles, Pedal Cycles. |



AECOM
 PROJECT
 A45 Birmingham
 to Solihull and Airport
 SPRINT BRT
 A3 Scale 1:1250

CLIENT
 Transport for West Midlands
CONSULTANT
 AECOM
 The Colmore Building
 Colmore Circus Queensway
 Birmingham
 T: 01212621900
 www.aecom.com

LOCAL HIGHWAY AUTHORITY
 Birmingham City Council
NOTES
 1. DO NOT SCALE FROM THIS DRAWING
 2. ANY DISCREPANCIES, ERRORS OR OMISSIONS TO BE BROUGHT TO THE ATTENTION OF THE PROJECT MANAGER.

REGISTRATION
 Reproduced from the Ordnance Survey map with the permission of the controller of H.M. Stationery Office. © Crown copyright and database rights 2020. Ordnance Survey 0100031673.
ISSUE PURPOSE
 FOR ADVERTISING
PROJECT NUMBER
 60599249

ISSUE/REVISION

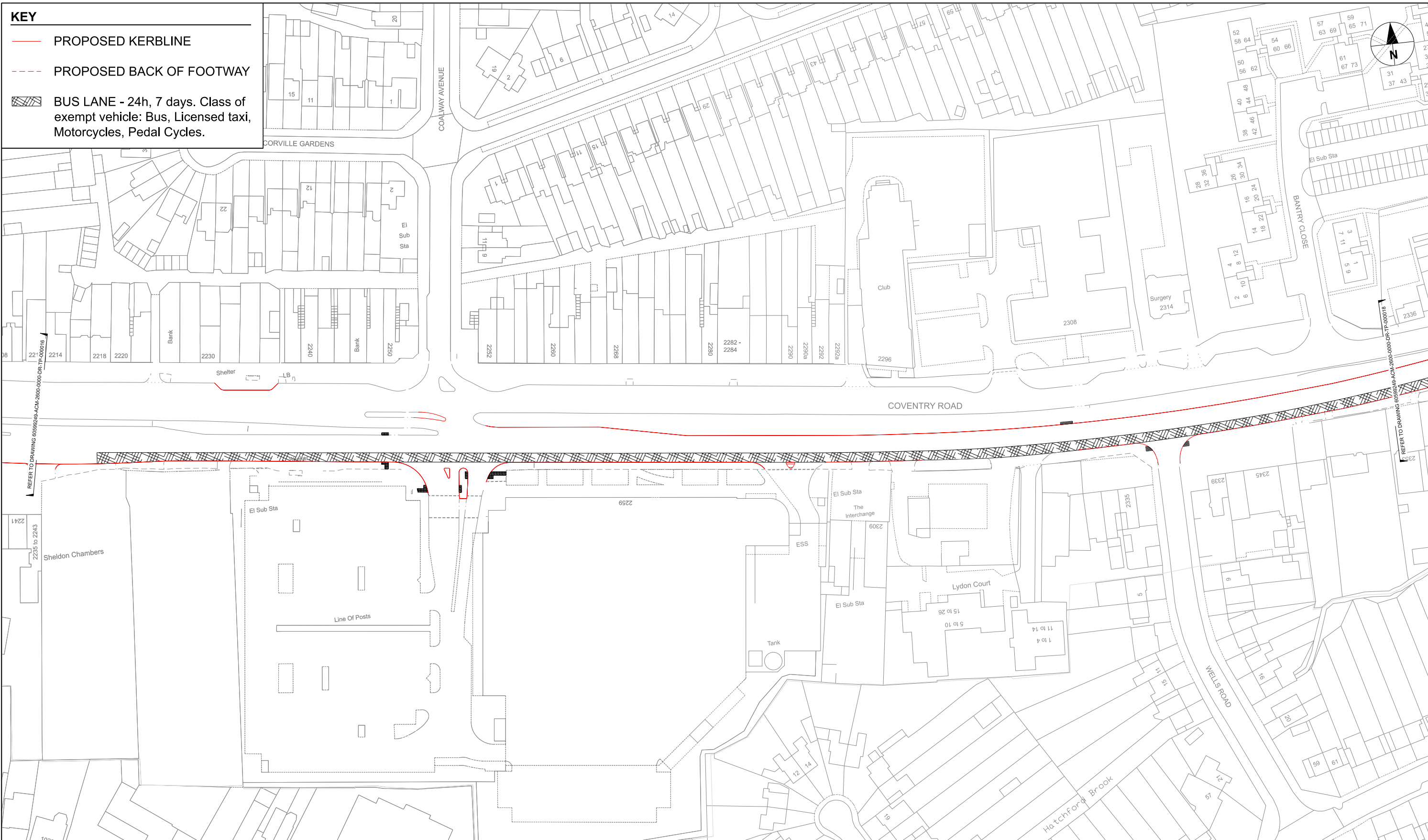
| I/R | DATE | DESCRIPTION |
|-----|----------|-----------------|
| P01 | 19/06/20 | First Issue |
| C01 | 19/06/20 | For Advertising |

| | | | |
|--------------|-----------------|-----------------|------------------|
| Drawn: ZR | Checked: EMF | Approved: RG | Revision: C01 |
|--------------|-----------------|-----------------|------------------|

SHEET TITLE
 BIRMINGHAM CITY COUNCIL
 BUS LANE
 TRAFFIC REGULATION ORDER
 SHEET 16
SHEET NUMBER
 60599249-ACM-2600-0000-DR-TP-000016

KEY

| | |
|--|---|
| | PROPOSED KERBLINE |
| | PROPOSED BACK OF FOOTWAY |
| | BUS LANE - 24h, 7 days. Class of exempt vehicle: Bus, Licensed taxi, Motorcycles, Pedal Cycles. |



AECOM
PROJECT
 A45 Birmingham
 to Solihull and Airport
 SPRINT BRT
A3 Scale 1:1250

CLIENT

CONSULTANT
 AECOM
 The Colmore Building
 Colmore Circus Queensway
 Birmingham
 T: 01212621900
 www.aecom.com

LOCAL HIGHWAY AUTHORITY

NOTES
 1. DO NOT SCALE FROM THIS DRAWING
 2. ANY DISCREPANCIES, ERRORS OR OMISSIONS TO BE BROUGHT TO THE ATTENTION OF THE PROJECT MANAGER.

REGISTRATION
 Reproduced from the Ordnance Survey map with the permission of the controller of H.M. Stationery Office. © Crown copyright and database rights 2020. Ordnance Survey 0100031673.
ISSUE PURPOSE
 FOR ADVERTISING
PROJECT NUMBER
 60599249

ISSUE/REVISION

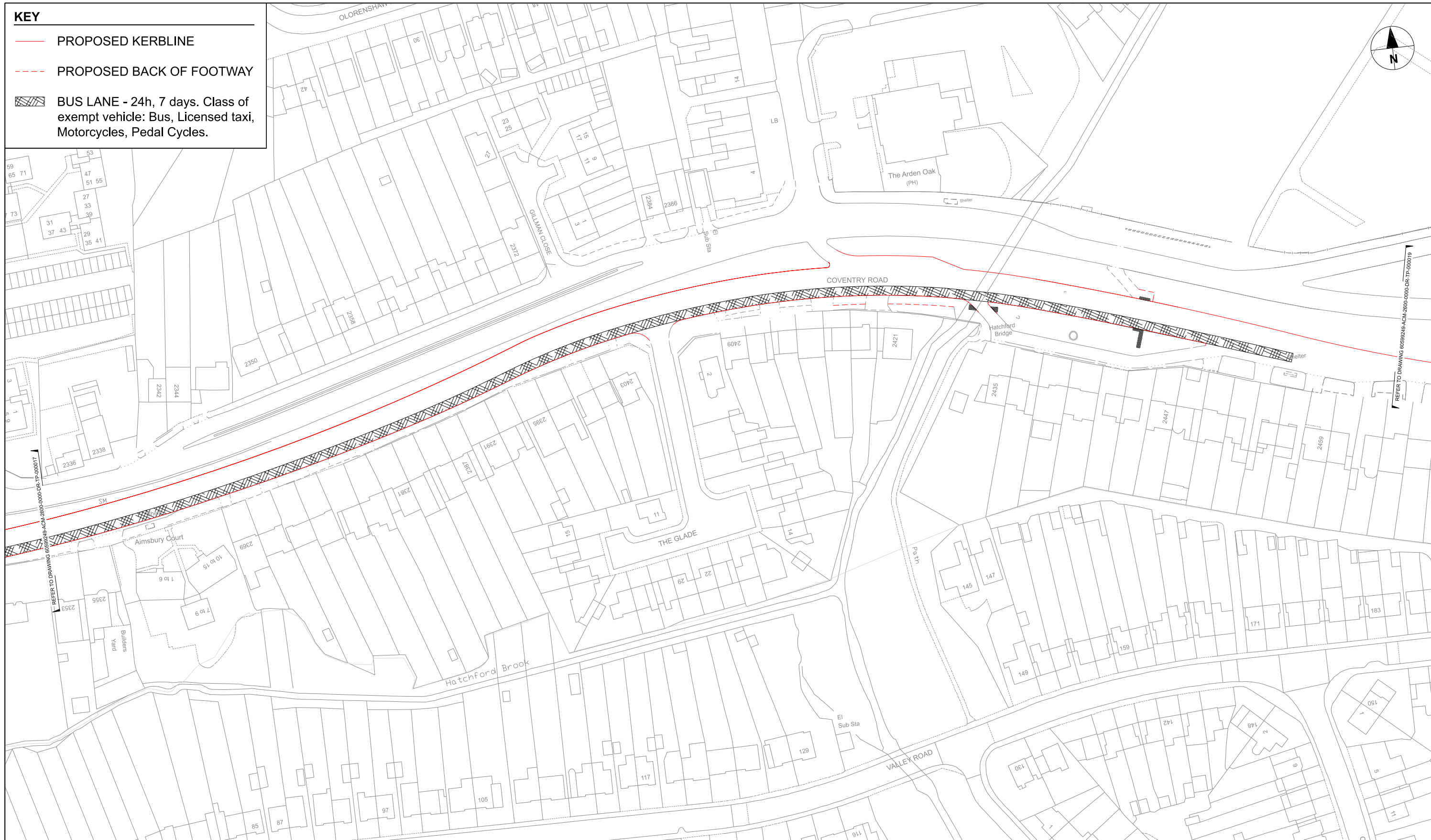
| I/R | DATE | DESCRIPTION |
|-----|----------|-----------------|
| P01 | 19/06/20 | First Issue |
| C01 | 19/06/20 | For Advertising |

| | | | |
|--------------|-----------------|-----------------|------------------|
| Drawn: ZR | Checked: EMF | Approved: RG | Revision: C01 |
|--------------|-----------------|-----------------|------------------|

SHEET TITLE
 BIRMINGHAM CITY COUNCIL
 BUS LANE
 TRAFFIC REGULATION ORDER
 SHEET 17
SHEET NUMBER
 60599249-ACM-2600-0000-DR-TP-000017

KEY

- PROPOSED KERBLINE
- PROPOSED BACK OF FOOTWAY
- BUS LANE - 24h, 7 days. Class of exempt vehicle: Bus, Licensed taxi, Motorcycles, Pedal Cycles.




AECOM
PROJECT
 A45 Birmingham
 to Solihull and Airport
 SPRINT BRT

A3 Scale 1:1250

CLIENT
 **Transport for West Midlands**

CONSULTANT
AECOM
 The Colmore Building
 Colmore Circus Queensway
 Birmingham
 T: 01212621900
 www.aecom.com

LOCAL HIGHWAY AUTHORITY
 **Birmingham City Council**

NOTES

1. DO NOT SCALE FROM THIS DRAWING
2. ANY DISCREPANCIES, ERRORS OR OMISSIONS TO BE BROUGHT TO THE ATTENTION OF THE PROJECT MANAGER.

REGISTRATION
 Reproduced from the Ordnance Survey map with the permission of the controller of H.M. Stationery Office. © Crown copyright and database rights 2020. Ordnance Survey 0100031673.

ISSUE PURPOSE
 FOR ADVERTISING

PROJECT NUMBER
 60599249

| ISSUE/REVISION | | |
|----------------|----------|---------------------|
| I/R | DATE | DESCRIPTION |
| P01 | 28/01/20 | First Issue |
| P02 | 27/02/20 | Minor Amendments |
| P03 | 19/06/20 | Comments amendments |
| C01 | 19/06/20 | For Advertising |

| | | | |
|---------------|----------------|-----------------|------------------|
| Drawn: EMF | Checked: RG | Approved: AC | Revision: C01 |
|---------------|----------------|-----------------|------------------|

SHEET TITLE
 BIRMINGHAM CITY COUNCIL
 BUS LANE
 TRAFFIC REGULATION ORDER
 SHEET 18

SHEET NUMBER
 60599249-ACM-2600-0000-DR-TP-000018

KEY

- PROPOSED KERBLINE
- PROPOSED BACK OF FOOTWAY
- BUS LANE - 24h, 7 days. Class of exempt vehicle: Bus, Licensed taxi, Motorcycles, Pedal Cycles.



AECOM
 PROJECT
 A45 Birmingham
 to Solihull and Airport
 SPRINT BRT
 A3 Scale 1:1250

CLIENT

CONSULTANT
 AECOM
 The Colmore Building
 Colmore Circus Queensway
 Birmingham
 T: 01212621900
 www.aecom.com

LOCAL HIGHWAY AUTHORITY

NOTES
 1. DO NOT SCALE FROM THIS DRAWING
 2. ANY DISCREPANCIES, ERRORS OR OMISSIONS TO BE BROUGHT TO THE ATTENTION OF THE PROJECT MANAGER.

REGISTRATION
 Reproduced from the Ordnance Survey map with the permission of the controller of H.M. Stationery Office. © Crown copyright and database rights 2020. Ordnance Survey 0100031673.
ISSUE PURPOSE
 FOR ADVERTISING
PROJECT NUMBER
 60599249

ISSUE/REVISION

| I/R | DATE | DESCRIPTION |
|-----|----------|---------------------|
| P01 | 28/01/20 | First Issue |
| P02 | 19/06/20 | Comments amendments |
| C01 | 19/06/20 | For Advertising |

| | | | |
|------------|-------------|--------------|---------------|
| Drawn: EMF | Checked: RG | Approved: AC | Revision: C01 |
|------------|-------------|--------------|---------------|

SHEET TITLE
 BIRMINGHAM CITY COUNCIL
 BUS LANE
 TRAFFIC REGULATION ORDER
 SHEET 19
SHEET NUMBER
 60599249-ACM-2600-0000-DR-TP-000019