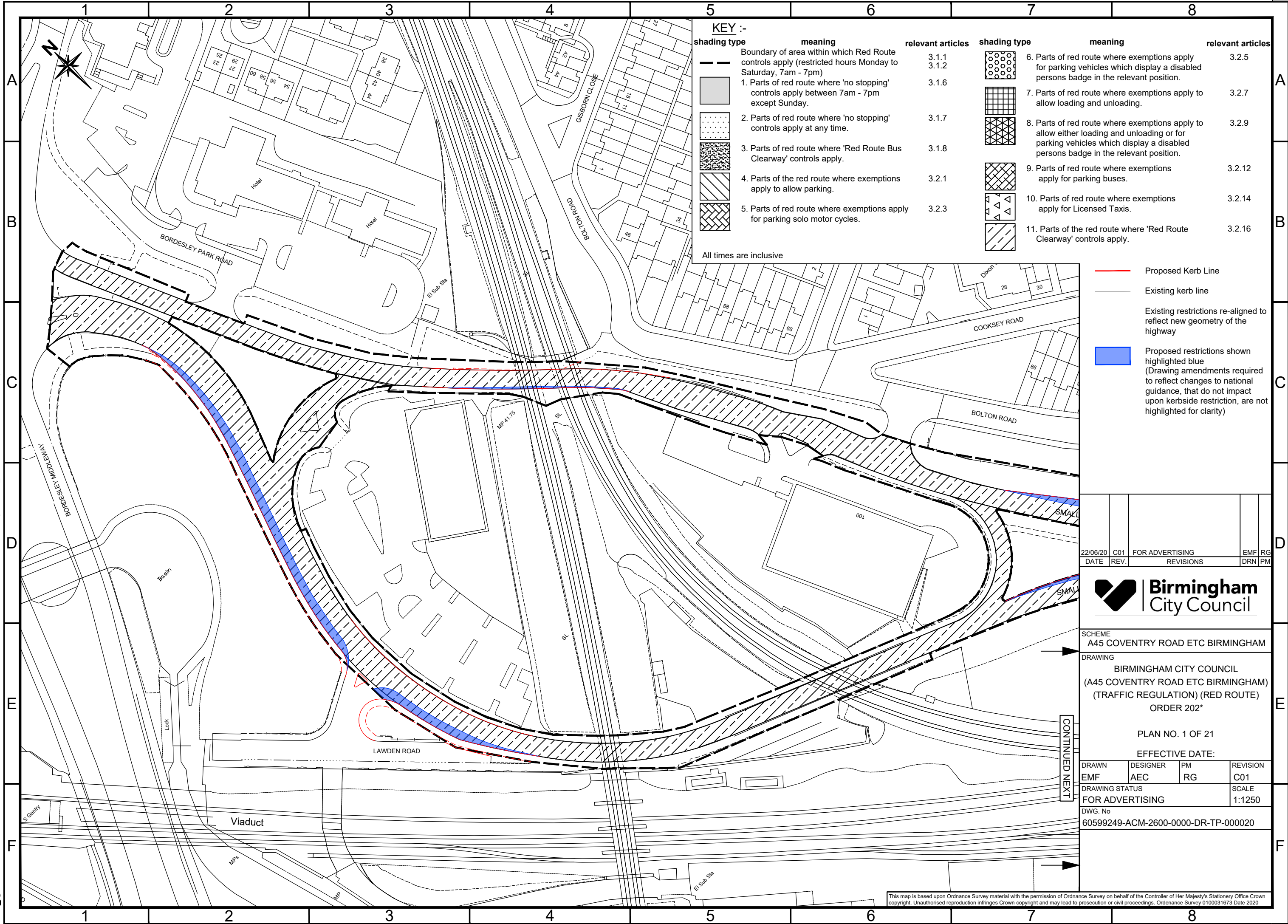


FILE PATH - I:\kins Internal Administration\5028983-BCC\5.0 Projects\A-00994 - A45 Coventry Rd Route Enhancement\3.0 Drawings\3.1 Working Drawings\A-00994\_1711 rev-1 TRO - Red Route.dwg



A3



KEY :-					
shading type	meaning	relevant articles	shading type	meaning	relevant articles
	Boundary of area within which Red Route controls apply (restricted hours Monday to Saturday, 7am - 7pm)	3.1.1 3.1.2		6. Parts of red route where exemptions apply for parking vehicles which display a disabled persons badge in the relevant position.	3.2.5
	1. Parts of red route where 'no stopping' controls apply between 7am - 7pm except Sunday.	3.1.6		7. Parts of red route where exemptions apply to allow loading and unloading.	3.2.7
	2. Parts of red route where 'no stopping' controls apply at any time.	3.1.7		8. Parts of red route where exemptions apply to allow either loading and unloading or for parking vehicles which display a disabled persons badge in the relevant position.	3.2.9
	3. Parts of red route where 'Red Route Bus Clearway' controls apply.	3.1.8		9. Parts of red route where exemptions apply for parking buses.	3.2.12
	4. Parts of the red route where exemptions apply to allow parking.	3.2.1		10. Parts of red route where exemptions apply for Licensed Taxis.	3.2.14
	5. Parts of red route where exemptions apply for parking solo motor cycles.	3.2.3		11. Parts of the red route where 'Red Route Clearway' controls apply.	3.2.16

All times are inclusive

- Proposed Kerb Line
- Existing kerb line
- Existing restrictions re-aligned to reflect new geometry of the highway
- Proposed restrictions shown highlighted blue (Drawing amendments required to reflect changes to national guidance, that do not impact upon kerbside restriction, are not highlighted for clarity)

22/06/20	C01	FOR ADVERTISING	EMF	RG
DATE	REV.	REVISIONS	DRN	PM



SCHEME  
A45 COVENTRY ROAD ETC BIRMINGHAM

DRAWING  
BIRMINGHAM CITY COUNCIL  
(A45 COVENTRY ROAD ETC BIRMINGHAM)  
(TRAFFIC REGULATION) (RED ROUTE)  
ORDER 202\*

PLAN NO. 1 OF 21

EFFECTIVE DATE:

DRAWN	DESIGNER	PM	REVISION
EMF	AEC	RG	C01
DRAWING STATUS			SCALE
FOR ADVERTISING			1:1250
DWG. No			
60599249-ACM-2600-0000-DR-TP-000020			

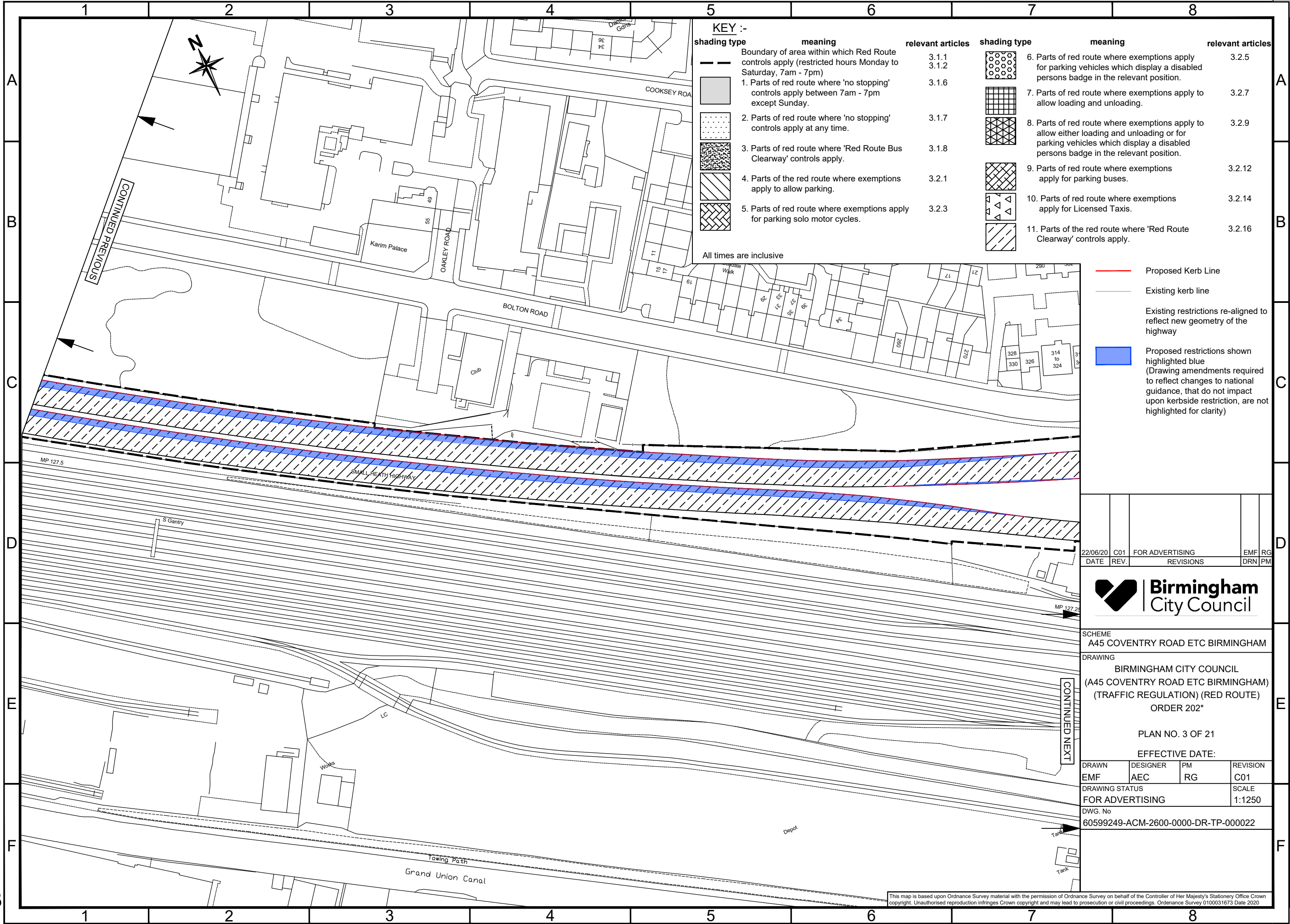
This map is based upon Ordnance Survey material with the permission of Ordnance Survey on behalf of the Controller of Her Majesty's Stationery Office Crown copyright. Unauthorised reproduction infringes Crown copyright and may lead to prosecution or civil proceedings. Ordnance Survey 0100031673 Date 2020





FILE PATH - I:\kins Internal Administration\5028983-BCC\5.0 ProjectsA-00994 - A45 Coventry Rd Route Enhancement\3.0 Drawings\3.1 Working DrawingsA-00994\_1711 rev-1\TRO - Red Route.dwg

A3



KEY :-					
shading type	meaning	relevant articles	shading type	meaning	relevant articles
	Boundary of area within which Red Route controls apply (restricted hours Monday to Saturday, 7am - 7pm)	3.1.1 3.1.2		6. Parts of red route where exemptions apply for parking vehicles which display a disabled persons badge in the relevant position.	3.2.5
	1. Parts of red route where 'no stopping' controls apply between 7am - 7pm except Sunday.	3.1.6		7. Parts of red route where exemptions apply to allow loading and unloading.	3.2.7
	2. Parts of red route where 'no stopping' controls apply at any time.	3.1.7		8. Parts of red route where exemptions apply to allow either loading and unloading or for parking vehicles which display a disabled persons badge in the relevant position.	3.2.9
	3. Parts of red route where 'Red Route Bus Clearway' controls apply.	3.1.8		9. Parts of red route where exemptions apply for parking buses.	3.2.12
	4. Parts of the red route where exemptions apply to allow parking.	3.2.1		10. Parts of red route where exemptions apply for Licensed Taxis.	3.2.14
	5. Parts of red route where exemptions apply for parking solo motor cycles.	3.2.3		11. Parts of the red route where 'Red Route Clearway' controls apply.	3.2.16

All times are inclusive

- Proposed Kerb Line
- Existing kerb line
- Existing restrictions re-aligned to reflect new geometry of the highway
- Proposed restrictions shown highlighted blue (Drawing amendments required to reflect changes to national guidance, that do not impact upon kerbside restriction, are not highlighted for clarity)

22/06/20	C01	FOR ADVERTISING	EMF	RG
DATE	REV.	REVISIONS	DRN	PM



SCHEME  
A45 COVENTRY ROAD ETC BIRMINGHAM

DRAWING  
BIRMINGHAM CITY COUNCIL  
(A45 COVENTRY ROAD ETC BIRMINGHAM)  
(TRAFFIC REGULATION) (RED ROUTE)  
ORDER 202\*

PLAN NO. 3 OF 21

EFFECTIVE DATE:

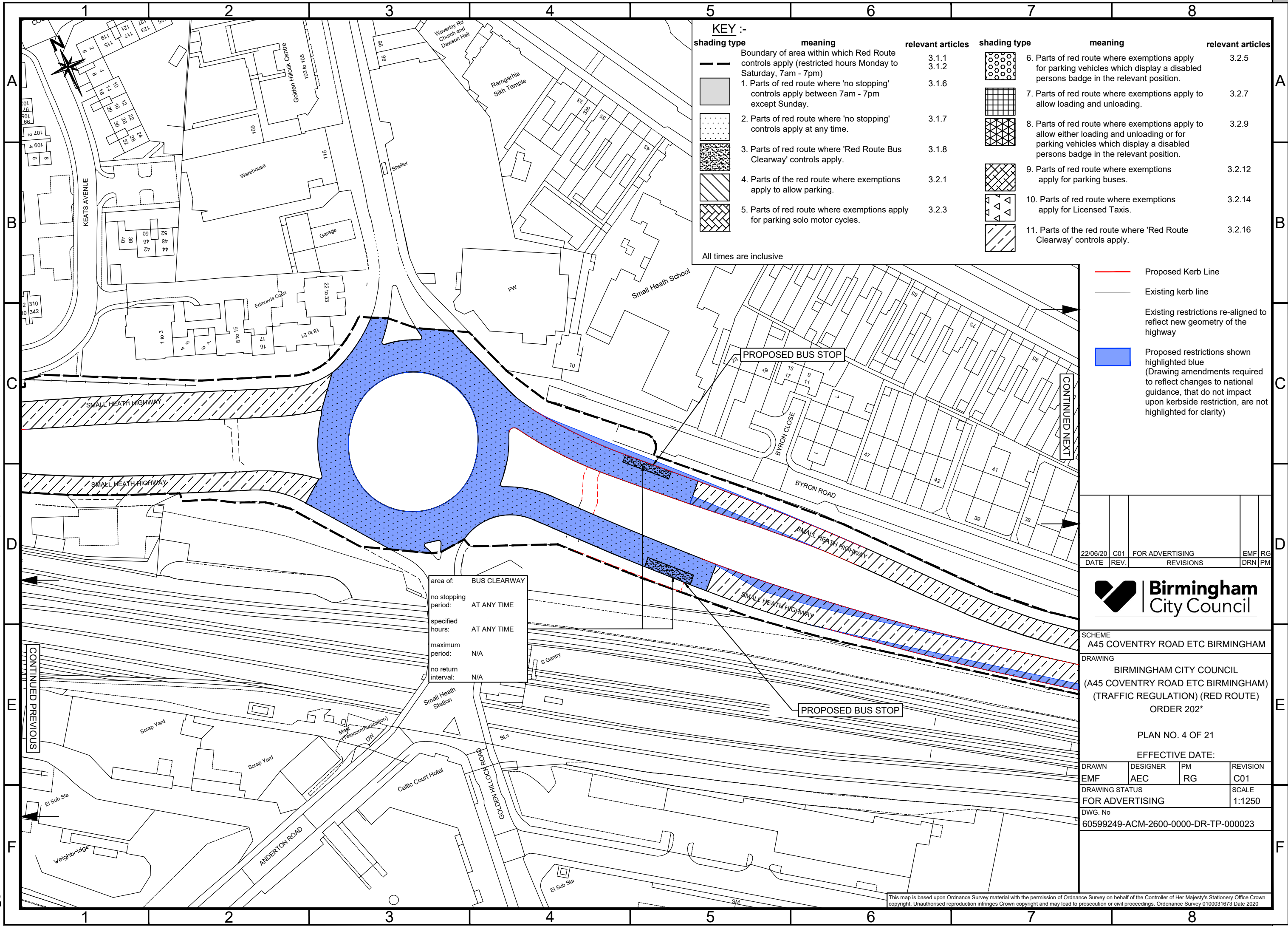
DRAWN	DESIGNER	PM	REVISION
EMF	AEC	RG	C01
DRAWING STATUS			SCALE
FOR ADVERTISING			1:1250
DWG. No			
60599249-ACM-2600-0000-DR-TP-000022			

This map is based upon Ordnance Survey material with the permission of Ordnance Survey on behalf of the Controller of Her Majesty's Stationery Office Crown copyright. Unauthorised reproduction infringes Crown copyright and may lead to prosecution or civil proceedings. Ordnance Survey 0100031673 Date 2020

FILE PATH - I:\kins Internal Administration\5028983-BCC\5.0 Projects\A-00994 - A45 Coventry Rd Route Enhancement\3.0 Drawings\3.1 Working Drawings\A-00994\_1711 rev. 1 TRO - Red Route.dwg



A3



KEY :-

shading type	meaning	relevant articles	shading type	meaning	relevant articles
	Boundary of area within which Red Route controls apply (restricted hours Monday to Saturday, 7am - 7pm)	3.1.1 3.1.2		6. Parts of red route where exemptions apply for parking vehicles which display a disabled persons badge in the relevant position.	3.2.5
	1. Parts of red route where 'no stopping' controls apply between 7am - 7pm except Sunday.	3.1.6		7. Parts of red route where exemptions apply to allow loading and unloading.	3.2.7
	2. Parts of red route where 'no stopping' controls apply at any time.	3.1.7		8. Parts of red route where exemptions apply to allow either loading and unloading or for parking vehicles which display a disabled persons badge in the relevant position.	3.2.9
	3. Parts of red route where 'Red Route Bus Clearway' controls apply.	3.1.8		9. Parts of red route where exemptions apply for parking buses.	3.2.12
	4. Parts of the red route where exemptions apply to allow parking.	3.2.1		10. Parts of red route where exemptions apply for Licensed Taxis.	3.2.14
	5. Parts of red route where exemptions apply for parking solo motor cycles.	3.2.3		11. Parts of the red route where 'Red Route Clearway' controls apply.	3.2.16

All times are inclusive

	Proposed Kerb Line
	Existing kerb line
	Existing restrictions re-aligned to reflect new geometry of the highway
	Proposed restrictions shown highlighted blue (Drawing amendments required to reflect changes to national guidance, that do not impact upon kerbside restriction, are not highlighted for clarity)

22/06/20	C01	FOR ADVERTISING	EMF	RG
DATE	REV.	REVISIONS	DRN	PM



SCHEME		A45 COVENTRY ROAD ETC BIRMINGHAM
DRAWING		BIRMINGHAM CITY COUNCIL (A45 COVENTRY ROAD ETC BIRMINGHAM) (TRAFFIC REGULATION) (RED ROUTE) ORDER 202*

PLAN NO. 4 OF 21

EFFECTIVE DATE:

DRAWN	DESIGNER	PM	REVISION
EMF	AEC	RG	C01
DRAWING STATUS			SCALE
FOR ADVERTISING			1:1250
DWG. No			
60599249-ACM-2600-0000-DR-TP-000023			

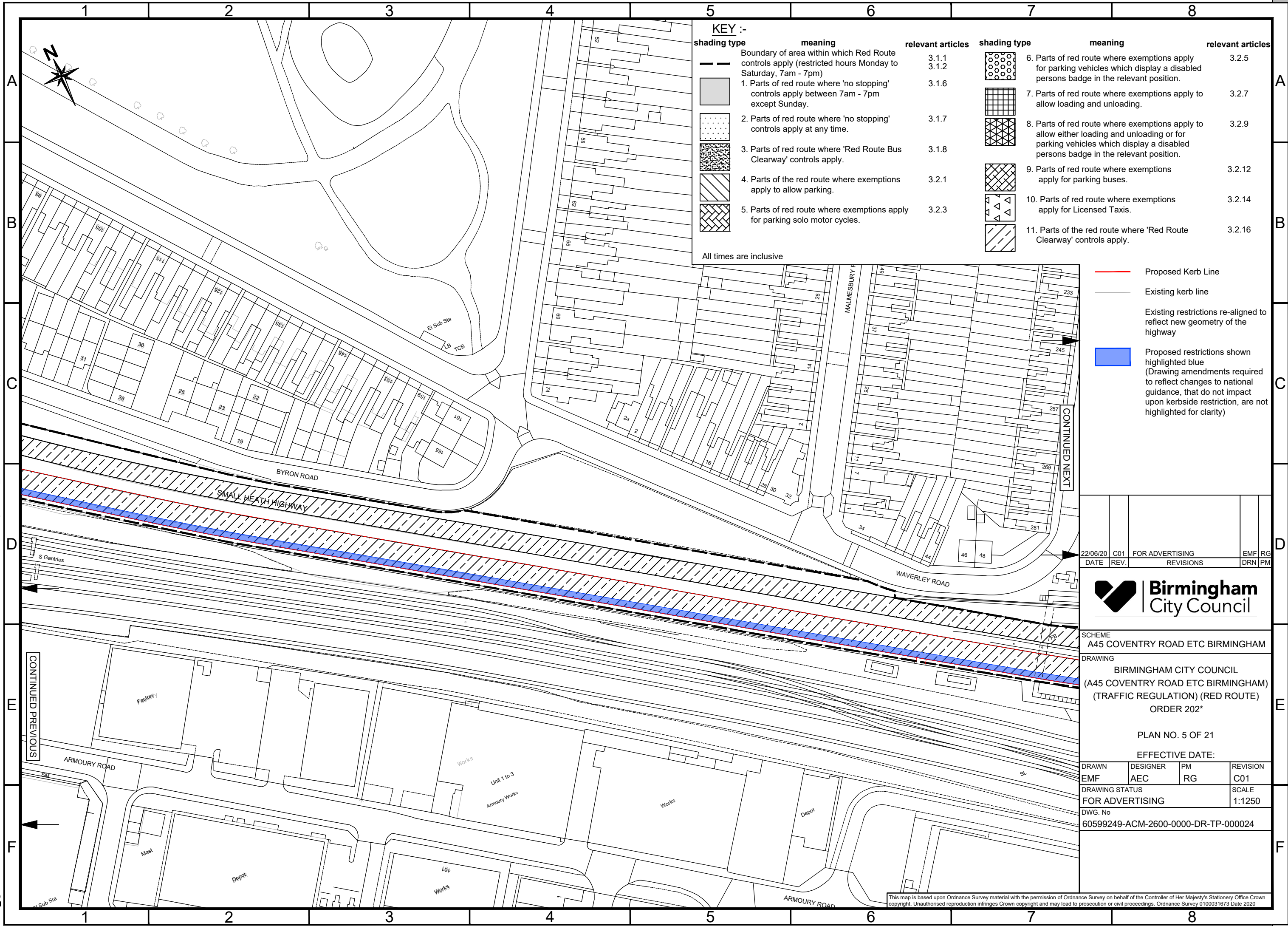
This map is based upon Ordnance Survey material with the permission of Ordnance Survey on behalf of the Controller of Her Majesty's Stationery Office Crown copyright. Unauthorised reproduction infringes Crown copyright and may lead to prosecution or civil proceedings. Ordnance Survey 0100031673 Date 2020



FILE PATH - I:\kins Internal Administration\5028983-BCC\5.0 Projects\A-00994 - A45 Coventry Rd Route Enhancement\3.0 Drawings\3.1 Working Drawings\A-00994\_1711 rev-1 TRO - Red Route.dwg



A3



KEY :-			
shading type	meaning	relevant articles	
	Boundary of area within which Red Route controls apply (restricted hours Monday to Saturday, 7am - 7pm)	3.1.1 3.1.2	
	1. Parts of red route where 'no stopping' controls apply between 7am - 7pm except Sunday.	3.1.6	
	2. Parts of red route where 'no stopping' controls apply at any time.	3.1.7	
	3. Parts of red route where 'Red Route Bus Clearway' controls apply.	3.1.8	
	4. Parts of the red route where exemptions apply to allow parking.	3.2.1	
	5. Parts of red route where exemptions apply for parking solo motor cycles.	3.2.3	
All times are inclusive			
shading type	meaning		relevant articles
	6. Parts of red route where exemptions apply for parking vehicles which display a disabled persons badge in the relevant position.		3.2.5
	7. Parts of red route where exemptions apply to allow loading and unloading.		3.2.7
	8. Parts of red route where exemptions apply to allow either loading and unloading or for parking vehicles which display a disabled persons badge in the relevant position.		3.2.9
	9. Parts of red route where exemptions apply for parking buses.		3.2.12
	10. Parts of red route where exemptions apply for Licensed Taxis.		3.2.14
	11. Parts of the red route where 'Red Route Clearway' controls apply.		3.2.16

- Proposed Kerb Line
- Existing kerb line
- Existing restrictions re-aligned to reflect new geometry of the highway
- Proposed restrictions shown highlighted blue (Drawing amendments required to reflect changes to national guidance, that do not impact upon kerbside restriction, are not highlighted for clarity)

22/06/20	C01	FOR ADVERTISING	EMF	RG
DATE	REV.	REVISIONS	DRN	PM



SCHEME  
A45 COVENTRY ROAD ETC BIRMINGHAM

DRAWING  
BIRMINGHAM CITY COUNCIL  
(A45 COVENTRY ROAD ETC BIRMINGHAM)  
(TRAFFIC REGULATION) (RED ROUTE)  
ORDER 202\*

PLAN NO. 5 OF 21

EFFECTIVE DATE:

DRAWN	DESIGNER	PM	REVISION
EMF	AEC	RG	C01
DRAWING STATUS			SCALE
FOR ADVERTISING			1:1250
DWG. No			
60599249-ACM-2600-0000-DR-TP-000024			

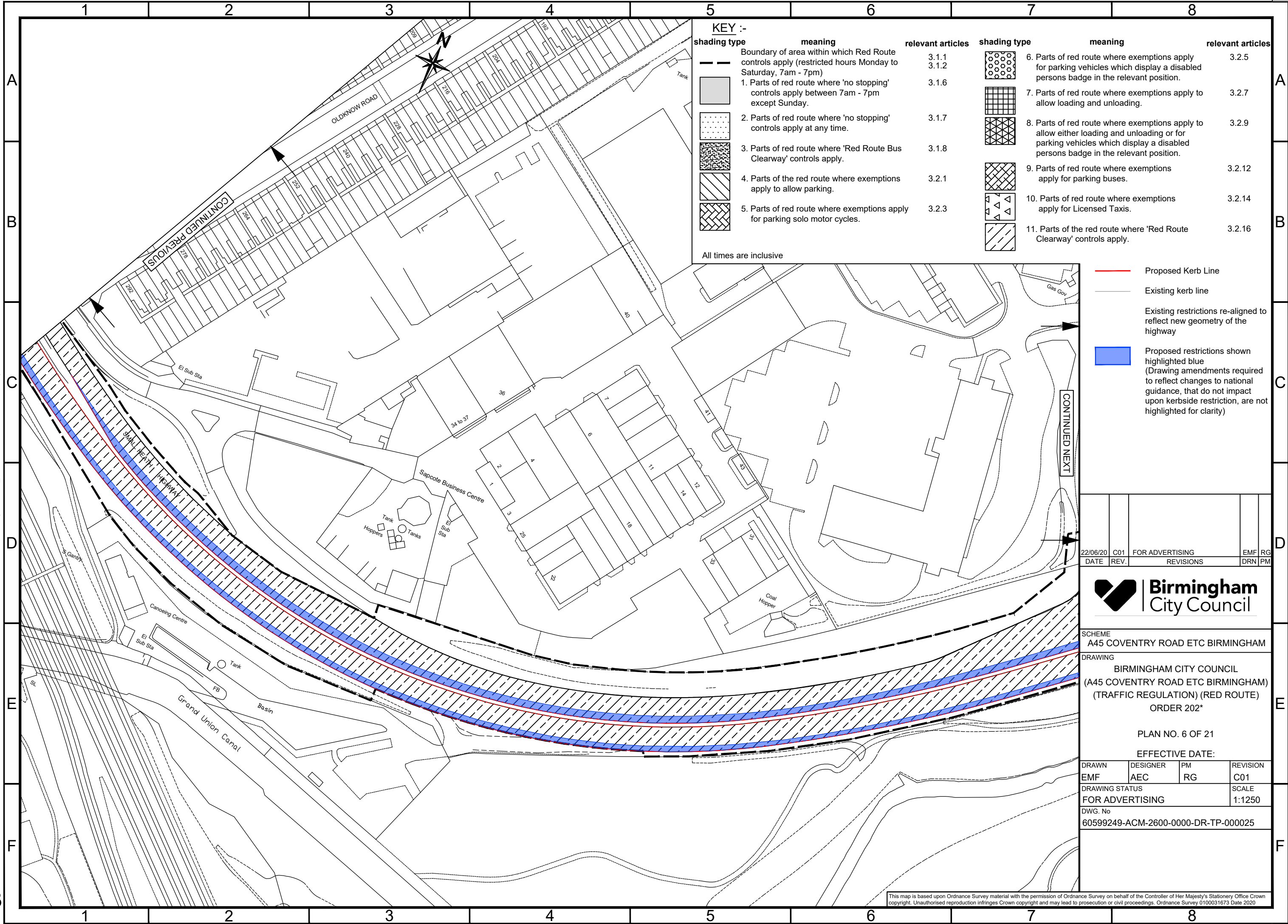
This map is based upon Ordnance Survey material with the permission of Ordnance Survey on behalf of the Controller of Her Majesty's Stationery Office Crown copyright. Unauthorised reproduction infringes Crown copyright and may lead to prosecution or civil proceedings. Ordnance Survey 0100031673 Date 2020



FILE PATH - I:\kins Internal Administration\5029893-BCC\5.0 ProjectsA-00994 - A45 Coventry Rd Route Enhancement\3.1 Working DrawingsA-00994\_1711 rev-1 TRO - Red Route.dwg



A3



KEY :-					
shading type	meaning	relevant articles	shading type	meaning	relevant articles
	Boundary of area within which Red Route controls apply (restricted hours Monday to Saturday, 7am - 7pm)	3.1.1 3.1.2		6. Parts of red route where exemptions apply for parking vehicles which display a disabled persons badge in the relevant position.	3.2.5
	1. Parts of red route where 'no stopping' controls apply between 7am - 7pm except Sunday.	3.1.6		7. Parts of red route where exemptions apply to allow loading and unloading.	3.2.7
	2. Parts of red route where 'no stopping' controls apply at any time.	3.1.7		8. Parts of red route where exemptions apply to allow either loading and unloading or for parking vehicles which display a disabled persons badge in the relevant position.	3.2.9
	3. Parts of red route where 'Red Route Bus Clearway' controls apply.	3.1.8		9. Parts of red route where exemptions apply for parking buses.	3.2.12
	4. Parts of the red route where exemptions apply to allow parking.	3.2.1		10. Parts of red route where exemptions apply for Licensed Taxis.	3.2.14
	5. Parts of red route where exemptions apply for parking solo motor cycles.	3.2.3		11. Parts of the red route where 'Red Route Clearway' controls apply.	3.2.16

All times are inclusive

- Proposed Kerb Line
- Existing kerb line
- Existing restrictions re-aligned to reflect new geometry of the highway
- Proposed restrictions shown highlighted blue (Drawing amendments required to reflect changes to national guidance, that do not impact upon kerbside restriction, are not highlighted for clarity)

22/06/20	C01	FOR ADVERTISING	EMF	RG
DATE	REV.	REVISIONS	DRN	PM



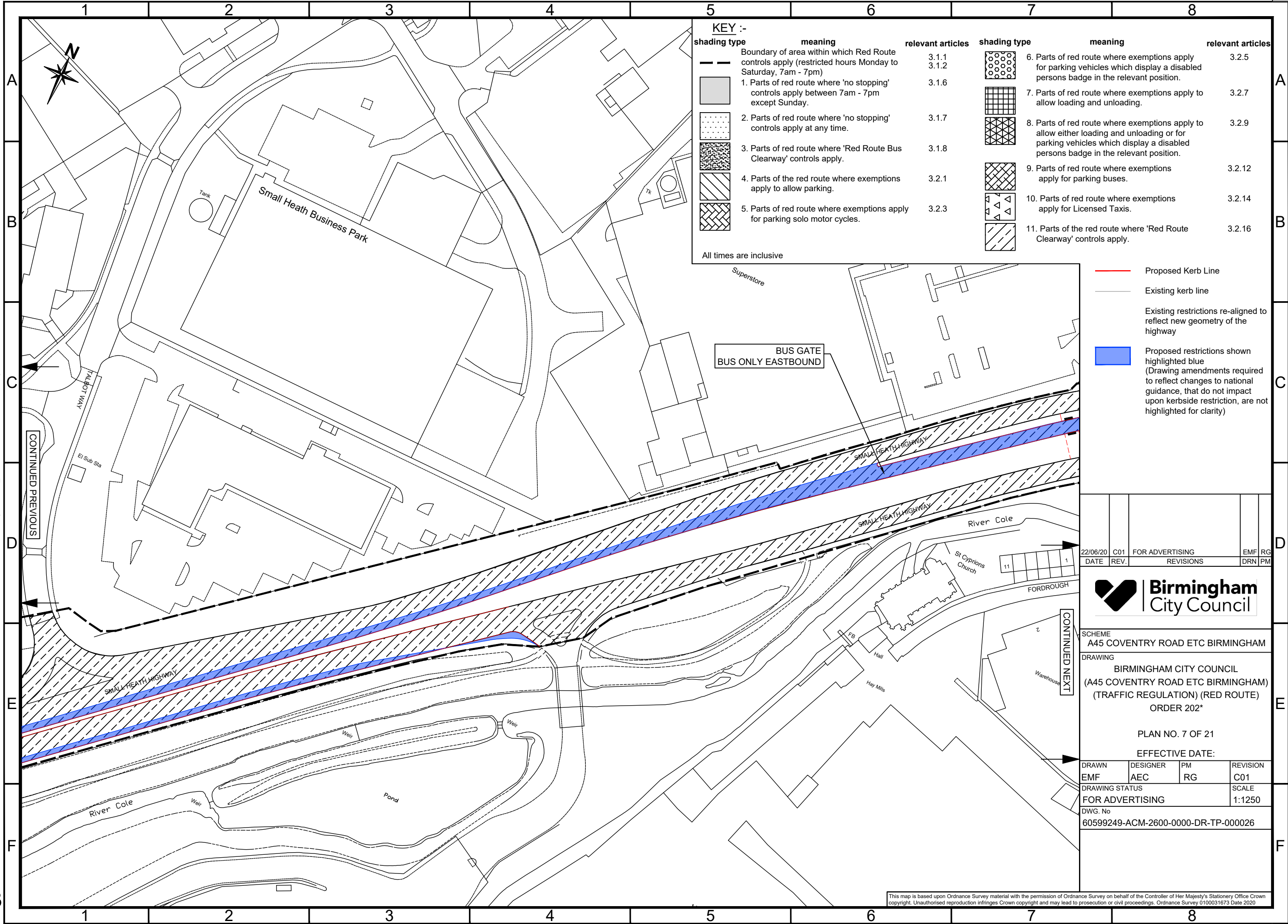
SCHEME A45 COVENTRY ROAD ETC BIRMINGHAM			
DRAWING BIRMINGHAM CITY COUNCIL (A45 COVENTRY ROAD ETC BIRMINGHAM) (TRAFFIC REGULATION) (RED ROUTE) ORDER 202*			
PLAN NO. 6 OF 21			
EFFECTIVE DATE:			
DRAWN EMF	DESIGNER AEC	PM RG	REVISION C01
DRAWING STATUS FOR ADVERTISING			SCALE 1:1250
DWG. No 60599249-ACM-2600-0000-DR-TP-000025			

This map is based upon Ordnance Survey material with the permission of Ordnance Survey on behalf of the Controller of Her Majesty's Stationery Office Crown copyright. Unauthorised reproduction infringes Crown copyright and may lead to prosecution or civil proceedings. Ordnance Survey 0100031673 Date 2020













FILE PATH - I:\kins Internal Administration\5028983-BCC\5.0 ProjectsA-00994 - A45 Coventry Rd Route Enhancement\3.1 Working DrawingsA-00994\_1711 rev-1 TRO - Red Route.dwg



A3



KEY :-

shading type	meaning	relevant articles	shading type	meaning	relevant articles
	Boundary of area within which Red Route controls apply (restricted hours Monday to Saturday, 7am - 7pm)	3.1.1 3.1.2		6. Parts of red route where exemptions apply for parking vehicles which display a disabled persons badge in the relevant position.	3.2.5
	1. Parts of red route where 'no stopping' controls apply between 7am - 7pm except Sunday.	3.1.6		7. Parts of red route where exemptions apply to allow loading and unloading.	3.2.7
	2. Parts of red route where 'no stopping' controls apply at any time.	3.1.7		8. Parts of red route where exemptions apply to allow either loading and unloading or for parking vehicles which display a disabled persons badge in the relevant position.	3.2.9
	3. Parts of red route where 'Red Route Bus Clearway' controls apply.	3.1.8		9. Parts of red route where exemptions apply for parking buses.	3.2.12
	4. Parts of the red route where exemptions apply to allow parking.	3.2.1		10. Parts of red route where exemptions apply for Licensed Taxis.	3.2.14
	5. Parts of red route where exemptions apply for parking solo motor cycles.	3.2.3		11. Parts of the red route where 'Red Route Clearway' controls apply.	3.2.16

All times are inclusive

- Proposed Kerb Line
- Existing kerb line
- Existing restrictions re-aligned to reflect new geometry of the highway
- Proposed restrictions shown highlighted blue (Drawing amendments required to reflect changes to national guidance, that do not impact upon kerbside restriction, are not highlighted for clarity)

22/06/20	C01	FOR ADVERTISING	EMF	RG
DATE	REV.	REVISIONS	DRN	PM



SCHEME  
A45 COVENTRY ROAD ETC BIRMINGHAM

DRAWING  
BIRMINGHAM CITY COUNCIL  
(A45 COVENTRY ROAD ETC BIRMINGHAM)  
(TRAFFIC REGULATION) (RED ROUTE)  
ORDER 202\*

PLAN NO. 7 OF 21

EFFECTIVE DATE:

DRAWN EMF	DESIGNER AEC	PM RG	REVISION C01
DRAWING STATUS FOR ADVERTISING			SCALE 1:1250
DWG. No 60599249-ACM-2600-0000-DR-TP-000026			

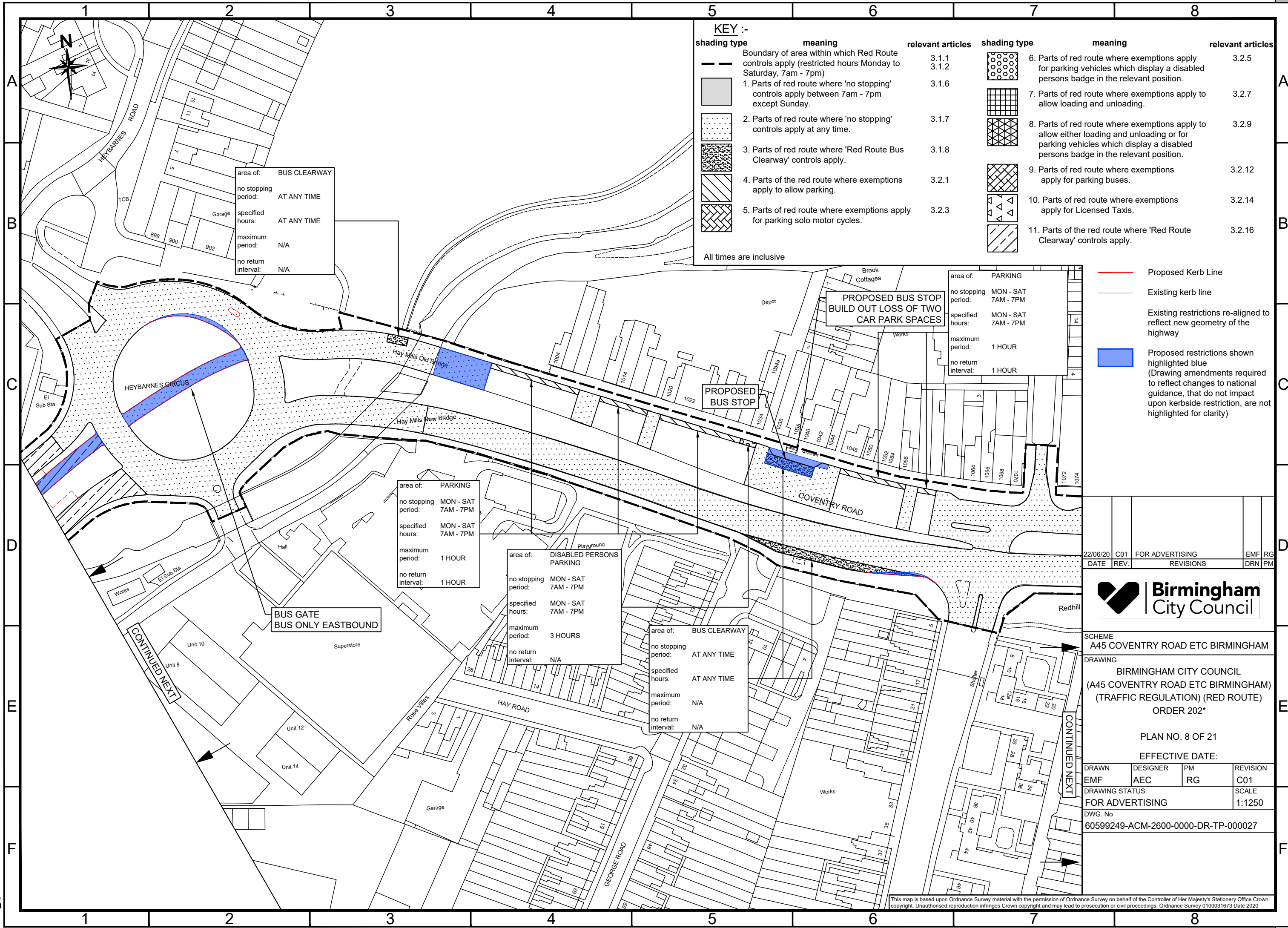
This map is based upon Ordnance Survey material with the permission of Ordnance Survey on behalf of the Controller of Her Majesty's Stationery Office Crown copyright. Unauthorised reproduction infringes Crown copyright and may lead to prosecution or civil proceedings. Ordnance Survey 0100031673 Date 2020















FILE PATH - I:\kins Internal Administration\5029893-BCC\5.0 ProjectsA-00994 - A45 Coventry Rd Route Enhancement\3.0 Drawings\3.1 Working DrawingsA-00994\_1711 rev-1 TRO - Red Route.dwg



A3



KEY :-

shading type	meaning	relevant articles	shading type	meaning	relevant articles
	Boundary of area within which Red Route controls apply (restricted hours Monday to Saturday, 7am - 7pm)	3.1.1 3.1.2		6. Parts of red route where exemptions apply for parking vehicles which display a disabled persons badge in the relevant position.	3.2.5
	1. Parts of red route where 'no stopping' controls apply between 7am - 7pm except Sunday.	3.1.6		7. Parts of red route where exemptions apply to allow loading and unloading.	3.2.7
	2. Parts of red route where 'no stopping' controls apply at any time.	3.1.7		8. Parts of red route where exemptions apply to allow either loading and unloading or for parking vehicles which display a disabled persons badge in the relevant position.	3.2.9
	3. Parts of red route where 'Red Route Bus Clearway' controls apply.	3.1.8		9. Parts of red route where exemptions apply for parking buses.	3.2.12
	4. Parts of the red route where exemptions apply to allow parking.	3.2.1		10. Parts of red route where exemptions apply for Licensed Taxis.	3.2.14
	5. Parts of red route where exemptions apply for parking solo motor cycles.	3.2.3		11. Parts of the red route where 'Red Route Clearway' controls apply.	3.2.16

All times are inclusive

All times are inclusive

- Proposed Kerb Line
- Existing kerb line
- Existing restrictions re-aligned to reflect new geometry of the highway
- Proposed restrictions shown highlighted blue (Drawing amendments required to reflect changes to national guidance, that do not impact upon kerbside restriction, are not highlighted for clarity)

22/06/20	C01	FOR ADVERTISING	EMF	RG
DATE	REV.	REVISIONS	DRN	PM



SCHEME  
A45 COVENTRY ROAD ETC BIRMINGHAM

DRAWING  
BIRMINGHAM CITY COUNCIL  
(A45 COVENTRY ROAD ETC BIRMINGHAM)  
(TRAFFIC REGULATION) (RED ROUTE)  
ORDER 202\*

PLAN NO. 8 OF 21

EFFECTIVE DATE:

DRAWN	DESIGNER	PM	REVISION
EMF	AEC	RG	C01
DRAWING STATUS			SCALE
FOR ADVERTISING			1:1250
DWG. No			
60599249-ACM-2600-0000-DR-TP-000027			

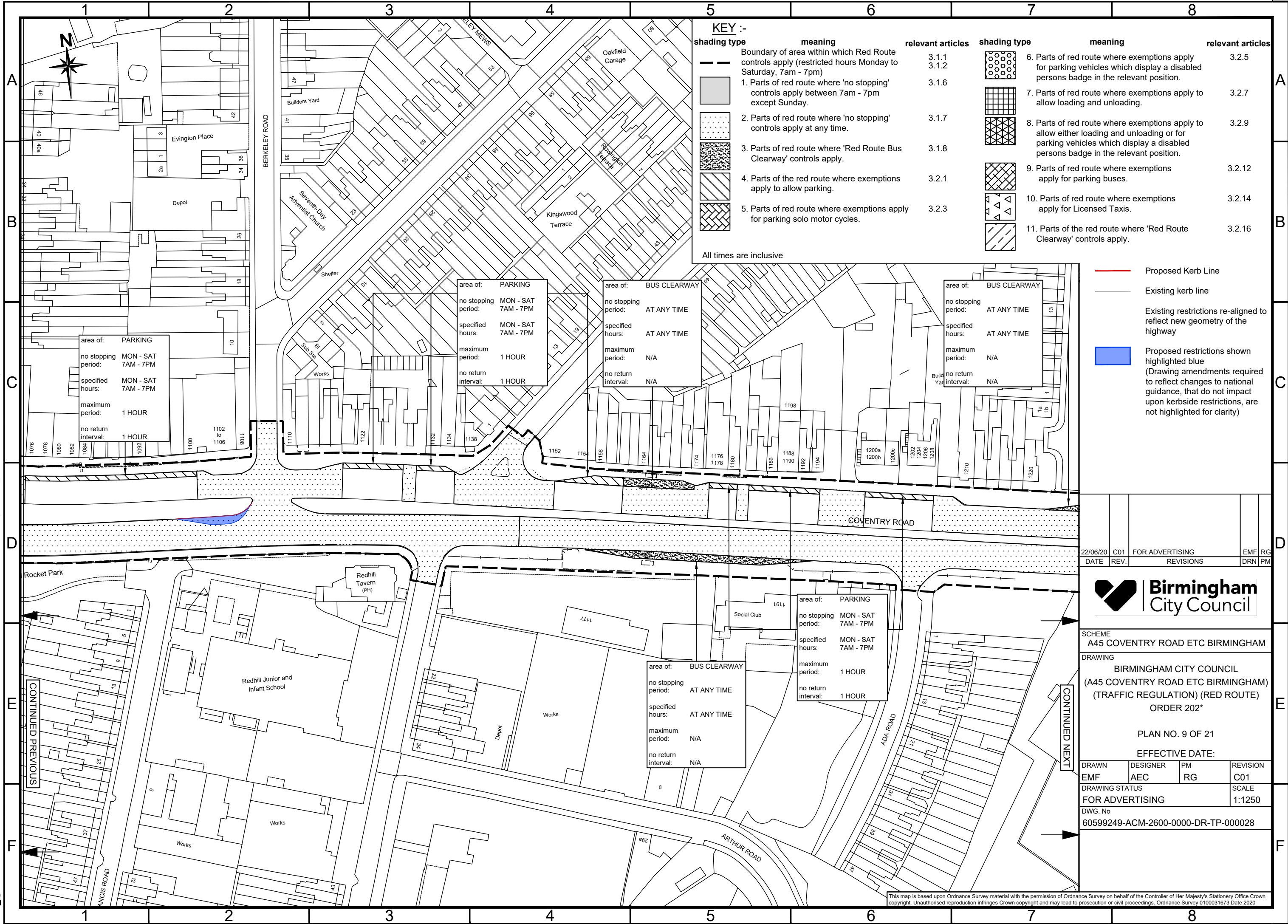
This map is based upon Ordnance Survey material with the permission of Ordnance Survey on behalf of the Controller of Her Majesty's Stationery Office Crown copyright. Unauthorised reproduction infringes Crown copyright and may lead to prosecution or civil proceedings. Ordnance Survey 0100031673 Date 2020



FILE PATH - I:\kins Internal Administration\5028983-BCC\5.0 ProjectsA-00994 - A45 Coventry Rd Route Enhancement\3.0 Drawings\3.1 Working DrawingsA-00994\_1711 rev-1 TRO - Red Route.dwg



A3



KEY :-					
shading type	meaning	relevant articles	shading type	meaning	relevant articles
	Boundary of area within which Red Route controls apply (restricted hours Monday to Saturday, 7am - 7pm)	3.1.1 3.1.2		6. Parts of red route where exemptions apply for parking vehicles which display a disabled persons badge in the relevant position.	3.2.5
	1. Parts of red route where 'no stopping' controls apply between 7am - 7pm except Sunday.	3.1.6		7. Parts of red route where exemptions apply to allow loading and unloading.	3.2.7
	2. Parts of red route where 'no stopping' controls apply at any time.	3.1.7		8. Parts of red route where exemptions apply to allow either loading and unloading or for parking vehicles which display a disabled persons badge in the relevant position.	3.2.9
	3. Parts of red route where 'Red Route Bus Clearway' controls apply.	3.1.8		9. Parts of red route where exemptions apply for parking buses.	3.2.12
	4. Parts of the red route where exemptions apply to allow parking.	3.2.1		10. Parts of red route where exemptions apply for Licensed Taxis.	3.2.14
	5. Parts of red route where exemptions apply for parking solo motor cycles.	3.2.3		11. Parts of the red route where 'Red Route Clearway' controls apply.	3.2.16

All times are inclusive

- Proposed Kerb Line
- Existing kerb line
- Existing restrictions re-aligned to reflect new geometry of the highway
- Proposed restrictions shown highlighted blue (Drawing amendments required to reflect changes to national guidance, that do not impact upon kerbside restrictions, are not highlighted for clarity)

22/06/20	C01	FOR ADVERTISING	EMF	RG
DATE	REV.	REVISIONS	DRN	PM



SCHEME  
A45 COVENTRY ROAD ETC BIRMINGHAM

DRAWING  
BIRMINGHAM CITY COUNCIL  
(A45 COVENTRY ROAD ETC BIRMINGHAM)  
(TRAFFIC REGULATION) (RED ROUTE)  
ORDER 202\*

PLAN NO. 9 OF 21

EFFECTIVE DATE:

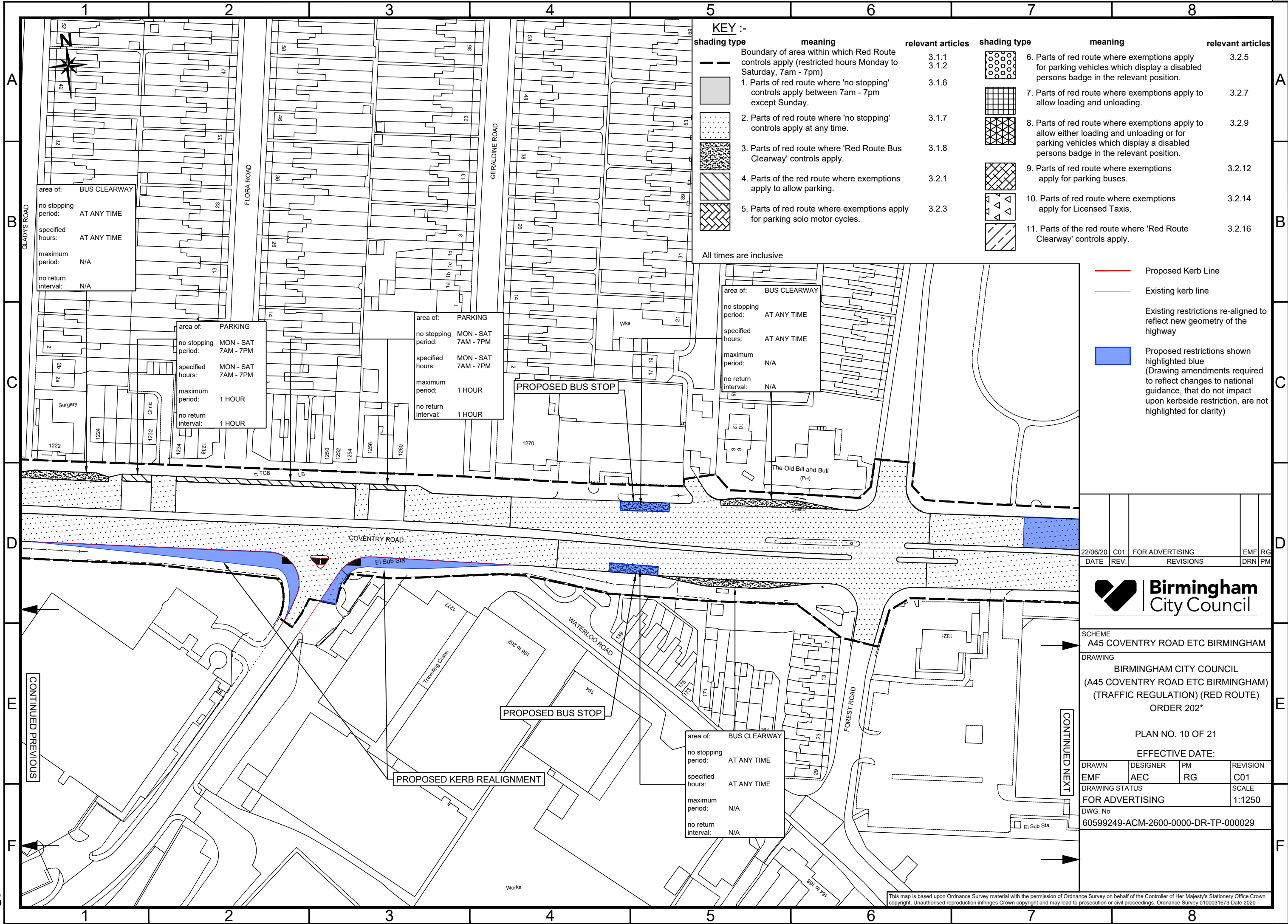
DRAWN EMF	DESIGNER AEC	PM RG	REVISION C01
DRAWING STATUS FOR ADVERTISING			SCALE 1:1250
DWG. No 60599249-ACM-2600-0000-DR-TP-000028			

This map is based upon Ordnance Survey material with the permission of Ordnance Survey on behalf of the Controller of Her Majesty's Stationery Office Crown copyright. Unauthorised reproduction infringes Crown copyright and may lead to prosecution or civil proceedings. Ordnance Survey 0100031673 Date 2020













FILE PATH - I:\kins Internal Administration\5028983-BCC\5.0 Projects\A45 Coventry Rd Route Enhancement\3.0 Drawings\3.1 Working Drawings\A-00994\_1711 rev-1 TRO - Red Route.dwg



A3



KEY :-

shading type	meaning	relevant articles	shading type	meaning	relevant articles
	Boundary of area within which Red Route controls apply (restricted hours Monday to Saturday, 7am - 7pm)	3.1.1 3.1.2		6. Parts of red route where exemptions apply for parking vehicles which display a disabled persons badge in the relevant position.	3.2.5
	1. Parts of red route where 'no stopping' controls apply between 7am - 7pm except Sunday.	3.1.6		7. Parts of red route where exemptions apply to allow loading and unloading.	3.2.7
	2. Parts of red route where 'no stopping' controls apply at any time.	3.1.7		8. Parts of red route where exemptions apply to allow either loading and unloading or for parking vehicles which display a disabled persons badge in the relevant position.	3.2.9
	3. Parts of red route where 'Red Route Bus Clearway' controls apply.	3.1.8		9. Parts of red route where exemptions apply for parking buses.	3.2.12
	4. Parts of the red route where exemptions apply to allow parking.	3.2.1		10. Parts of red route where exemptions apply for Licensed Taxis.	3.2.14
	5. Parts of red route where exemptions apply for parking solo motor cycles.	3.2.3		11. Parts of the red route where 'Red Route Clearway' controls apply.	3.2.16

All times are inclusive

- Proposed Kerb Line
- Existing kerb line
- Existing restrictions re-aligned to reflect new geometry of the highway
- Proposed restrictions shown highlighted blue (Drawing amendments required to reflect changes to national guidance, that do not impact upon kerbside restriction, are not highlighted for clarity)

22/06/20	C01	FOR ADVERTISING	EMF	RG
DATE	REV.	REVISIONS	DRN	PM



SCHEME  
A45 COVENTRY ROAD ETC BIRMINGHAM

DRAWING  
BIRMINGHAM CITY COUNCIL  
(A45 COVENTRY ROAD ETC BIRMINGHAM)  
(TRAFFIC REGULATION) (RED ROUTE)  
ORDER 202\*

PLAN NO. 10 OF 21

EFFECTIVE DATE:

DRAWN	DESIGNER	PM	REVISION
EMF	AEC	RG	C01
DRAWING STATUS			SCALE
FOR ADVERTISING			1:1250
DWG. No			
60599249-ACM-2600-0000-DR-TP-000029			

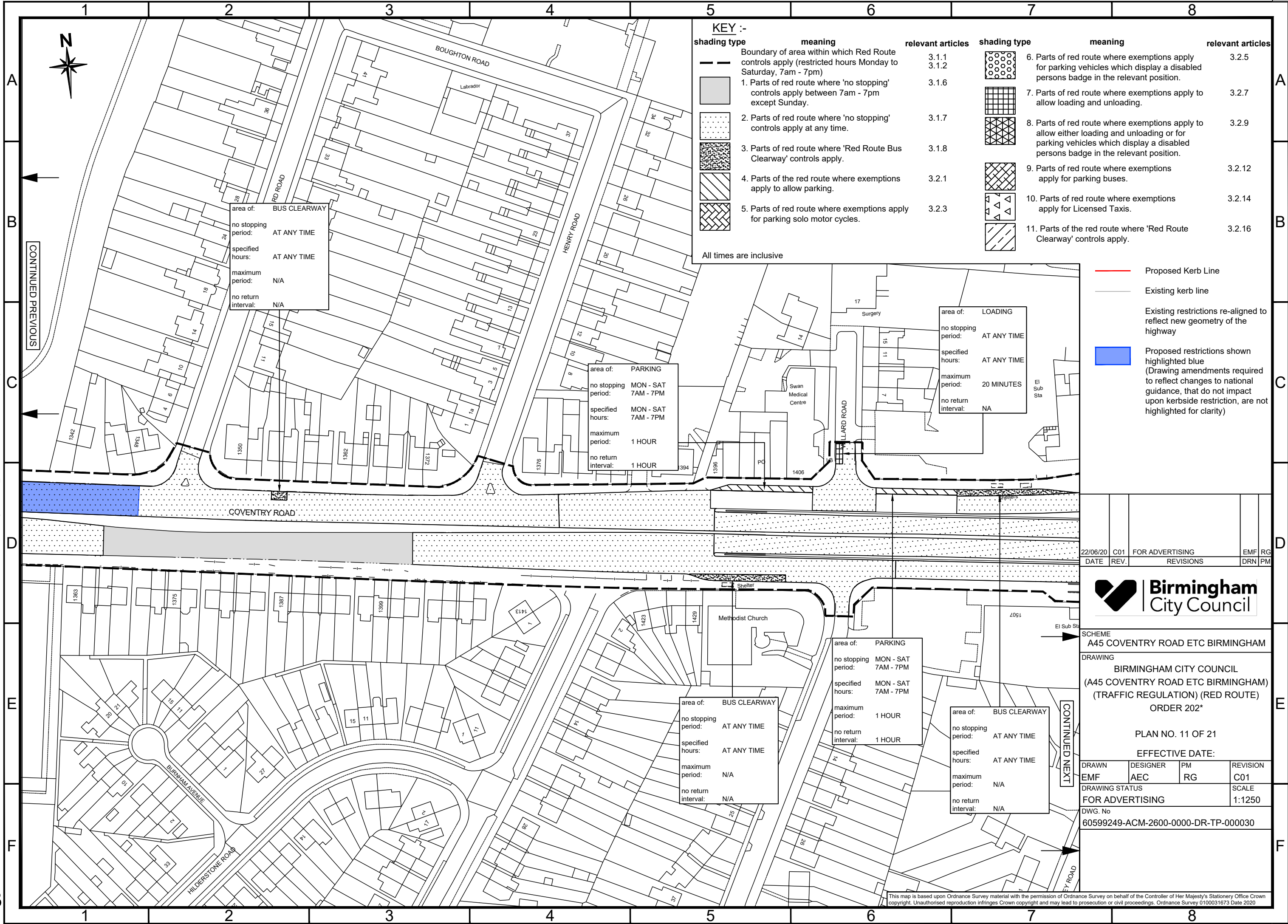
This map is based upon Ordnance Survey material with the permission of Ordnance Survey on behalf of the Controller of Her Majesty's Stationery Office Crown copyright. Unauthorised reproduction infringes Crown copyright and may lead to prosecution or civil proceedings. Ordnance Survey 0100031673 Date 2020



FILE PATH - I:\kins Internal Administration\5028983-BCC\5.0 ProjectsA-00994 - A45 Coventry Rd Route Enhancement\3.1 Working DrawingsA-00994\_1711 rev-1 TRO - Red Route.dwg



A3



KEY :-			
shading type	meaning	relevant articles	
	Boundary of area within which Red Route controls apply (restricted hours Monday to Saturday, 7am - 7pm)	3.1.1 3.1.2	
	1. Parts of red route where 'no stopping' controls apply between 7am - 7pm except Sunday.	3.1.6	
	2. Parts of red route where 'no stopping' controls apply at any time.	3.1.7	
	3. Parts of red route where 'Red Route Bus Clearway' controls apply.	3.1.8	
	4. Parts of the red route where exemptions apply to allow parking.	3.2.1	
	5. Parts of red route where exemptions apply for parking solo motor cycles.	3.2.3	
All times are inclusive			
shading type	meaning	relevant articles	
	6. Parts of red route where exemptions apply for parking vehicles which display a disabled persons badge in the relevant position.	3.2.5	
	7. Parts of red route where exemptions apply to allow loading and unloading.	3.2.7	
	8. Parts of red route where exemptions apply to allow either loading and unloading or for parking vehicles which display a disabled persons badge in the relevant position.	3.2.9	
	9. Parts of red route where exemptions apply for parking buses.	3.2.12	
	10. Parts of red route where exemptions apply for Licensed Taxis.	3.2.14	
	11. Parts of the red route where 'Red Route Clearway' controls apply.	3.2.16	

- Proposed Kerb Line
- Existing kerb line
- Existing restrictions re-aligned to reflect new geometry of the highway
- Proposed restrictions shown highlighted blue (Drawing amendments required to reflect changes to national guidance, that do not impact upon kerbside restriction, are not highlighted for clarity)

22/06/20	C01	FOR ADVERTISING	EMF	RG
DATE	REV.	REVISIONS	DRN	PM



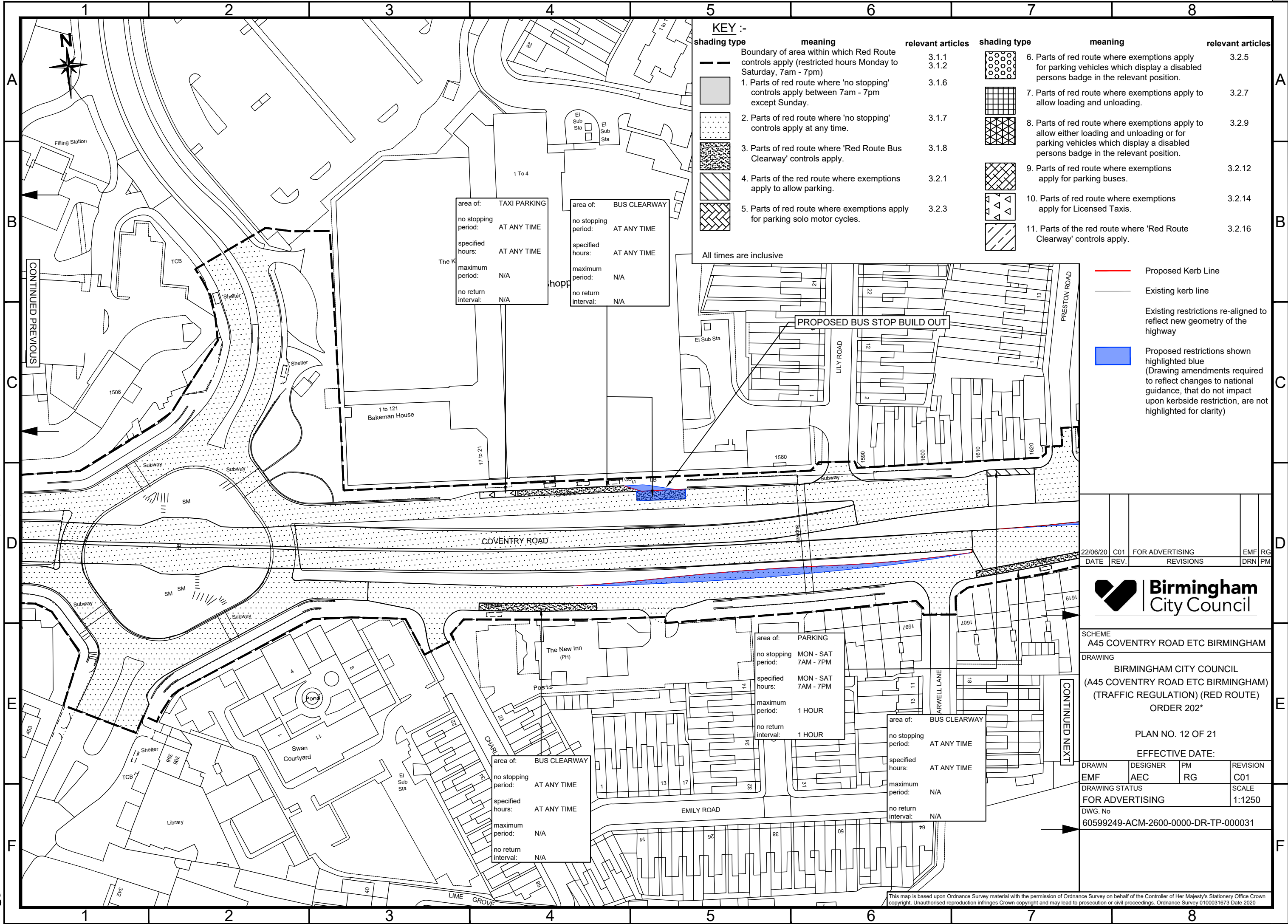
SCHEME A45 COVENTRY ROAD ETC BIRMINGHAM			
DRAWING BIRMINGHAM CITY COUNCIL (A45 COVENTRY ROAD ETC BIRMINGHAM) (TRAFFIC REGULATION) (RED ROUTE) ORDER 202*			
PLAN NO. 11 OF 21			
EFFECTIVE DATE:			
DRAWN EMF	DESIGNER AEC	PM RG	REVISION C01
DRAWING STATUS FOR ADVERTISING			SCALE 1:1250
DWG. No 60599249-ACM-2600-0000-DR-TP-000030			

This map is based upon Ordnance Survey material with the permission of Ordnance Survey on behalf of the Controller of Her Majesty's Stationery Office Crown copyright. Unauthorised reproduction infringes Crown copyright and may lead to prosecution or civil proceedings. Ordnance Survey 0100031673 Date 2020

FILE PATH - I:\kins Internal Administration\5028983-BCC\5.0 ProjectsA-00994 - A45 Coventry Rd Route Enhancement\3.1 Working DrawingsA-00994\_1711 rev-1 TRO - Red Route.dwg



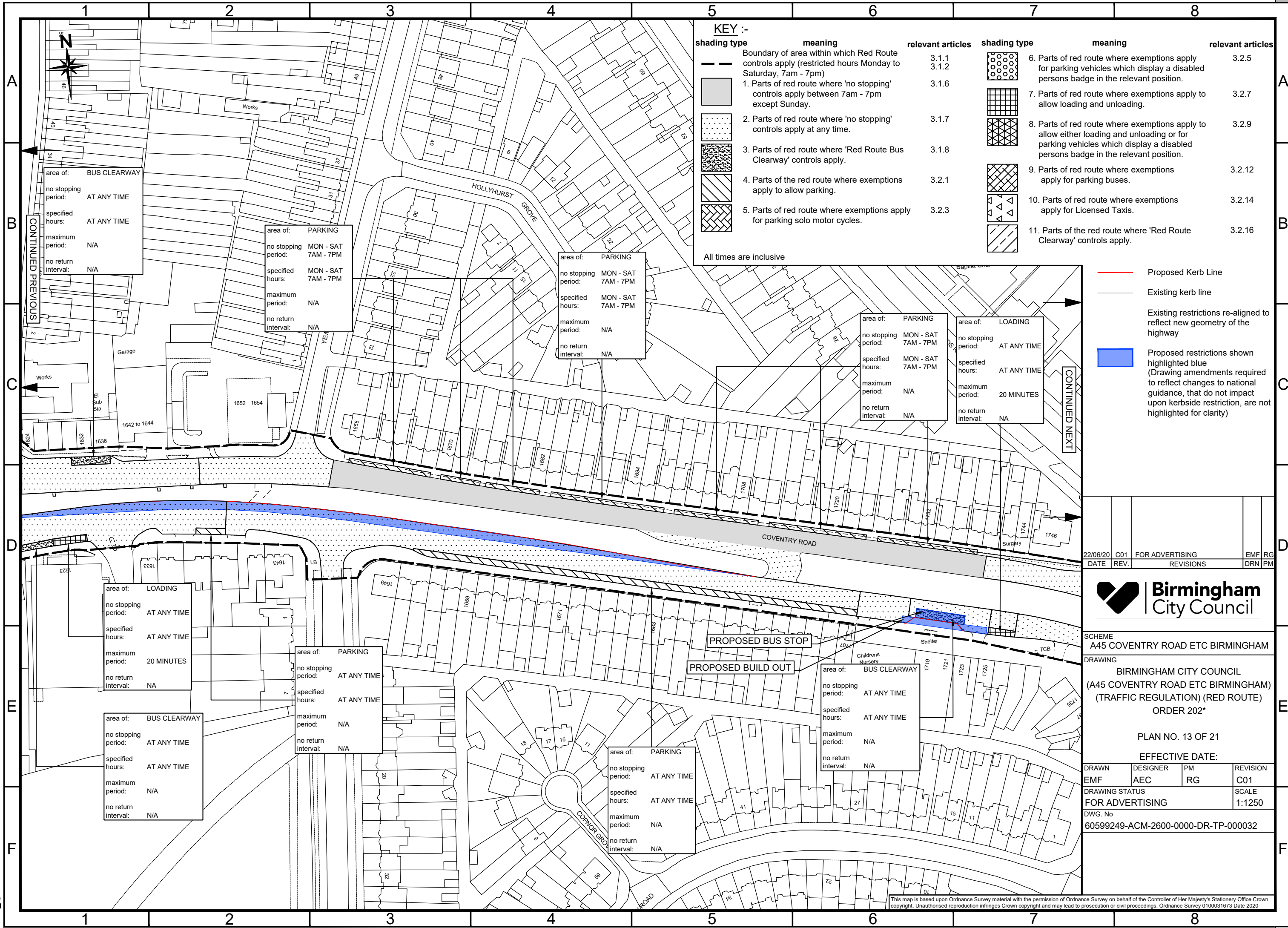
A3





FILE PATH - I:\kins Internal Administration\5028983-BCC\5.0 Projects\A45 Coventry Rd Route Enhancement\3.0 Drawings\3.1 Working Drawings\A-00994\_1711 rev-1 TRO - Red Route.dwg

A3



KEY :-

shading type	meaning	relevant articles	shading type	meaning	relevant articles
	Boundary of area within which Red Route controls apply (restricted hours Monday to Saturday, 7am - 7pm)	3.1.1 3.1.2		6. Parts of red route where exemptions apply for parking vehicles which display a disabled persons badge in the relevant position.	3.2.5
	1. Parts of red route where 'no stopping' controls apply between 7am - 7pm except Sunday.	3.1.6		7. Parts of red route where exemptions apply to allow loading and unloading.	3.2.7
	2. Parts of red route where 'no stopping' controls apply at any time.	3.1.7		8. Parts of red route where exemptions apply to allow either loading and unloading or for parking vehicles which display a disabled persons badge in the relevant position.	3.2.9
	3. Parts of red route where 'Red Route Bus Clearway' controls apply.	3.1.8		9. Parts of red route where exemptions apply for parking buses.	3.2.12
	4. Parts of the red route where exemptions apply to allow parking.	3.2.1		10. Parts of red route where exemptions apply for Licensed Taxis.	3.2.14
	5. Parts of red route where exemptions apply for parking solo motor cycles.	3.2.3		11. Parts of the red route where 'Red Route Clearway' controls apply.	3.2.16

All times are inclusive

All times are inclusive

- Proposed Kerb Line
- Existing kerb line
- Existing restrictions re-aligned to reflect new geometry of the highway
- Proposed restrictions shown highlighted blue (Drawing amendments required to reflect changes to national guidance, that do not impact upon kerbside restriction, are not highlighted for clarity)

22/06/20	C01	FOR ADVERTISING	EMF	RG
DATE	REV.	REVISIONS	DRN	PM



SCHEME  
A45 COVENTRY ROAD ETC BIRMINGHAM

DRAWING  
BIRMINGHAM CITY COUNCIL  
(A45 COVENTRY ROAD ETC BIRMINGHAM)  
(TRAFFIC REGULATION) (RED ROUTE)  
ORDER 202\*

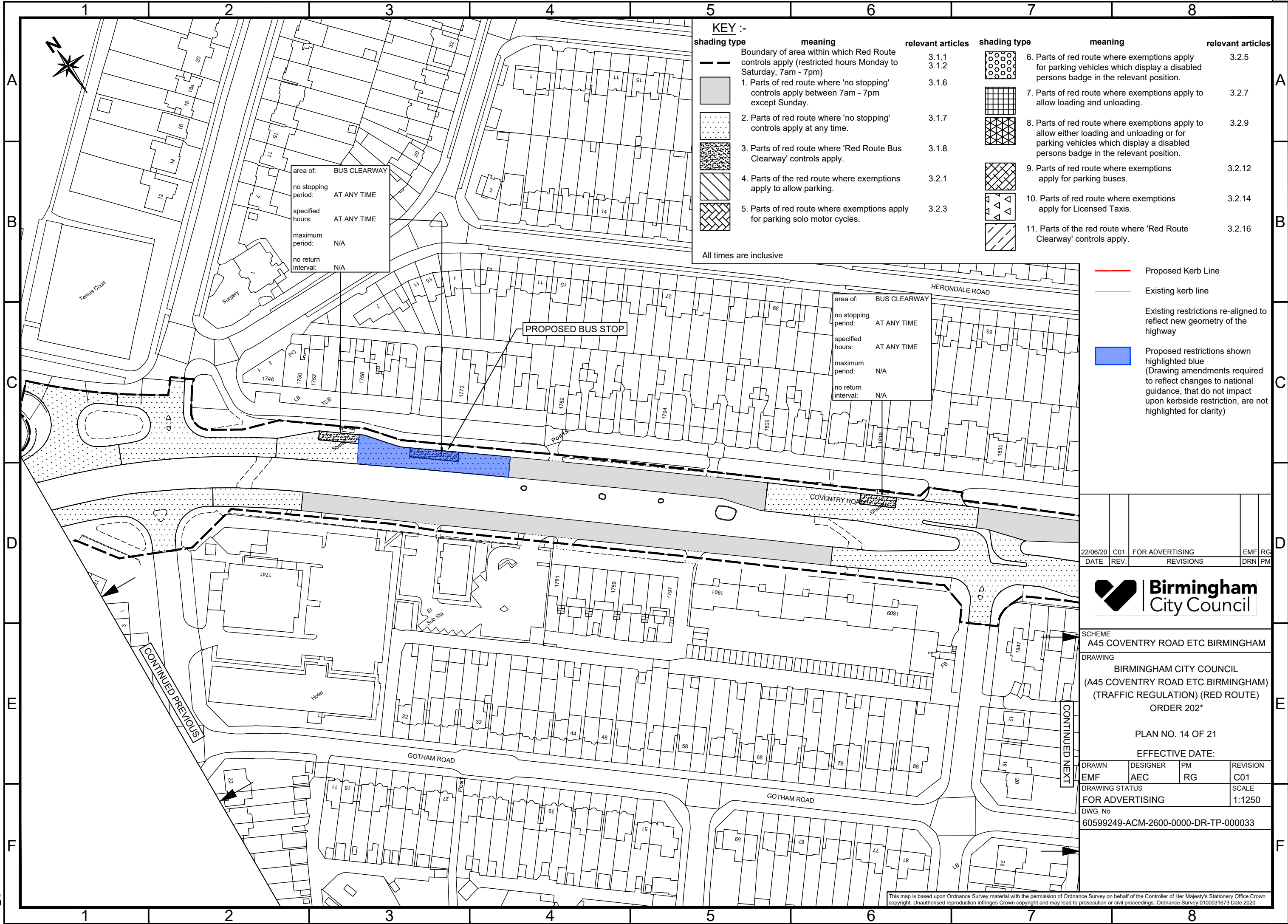
PLAN NO. 13 OF 21			
EFFECTIVE DATE:			
DRAWN	DESIGNER	PM	REVISION
EMF	AEC	RG	C01
DRAWING STATUS			SCALE
FOR ADVERTISING			1:1250
DWG. No			
60599249-ACM-2600-0000-DR-TP-000032			

This map is based upon Ordnance Survey material with the permission of Ordnance Survey on behalf of the Controller of Her Majesty's Stationery Office Crown copyright. Unauthorised reproduction infringes Crown copyright and may lead to prosecution or civil proceedings. Ordnance Survey 0100031673 Date 2020

FILE PATH - I:\kins Internal Administration\5029893-BCC\5.0 ProjectsA-00994 - A45 Coventry Rd Route Enhancement\3.1 Working DrawingsA-00994\_1711 rev-1\TRO - Red Route.dwg



A3



KEY :-					
shading type	meaning	relevant articles	shading type	meaning	relevant articles
	Boundary of area within which Red Route controls apply (restricted hours Monday to Saturday, 7am - 7pm)	3.1.1 3.1.2		6. Parts of red route where exemptions apply for parking vehicles which display a disabled persons badge in the relevant position.	3.2.5
	1. Parts of red route where 'no stopping' controls apply between 7am - 7pm except Sunday.	3.1.6		7. Parts of red route where exemptions apply to allow loading and unloading.	3.2.7
	2. Parts of red route where 'no stopping' controls apply at any time.	3.1.7		8. Parts of red route where exemptions apply to allow either loading and unloading or for parking vehicles which display a disabled persons badge in the relevant position.	3.2.9
	3. Parts of red route where 'Red Route Bus Clearway' controls apply.	3.1.8		9. Parts of red route where exemptions apply for parking buses.	3.2.12
	4. Parts of the red route where exemptions apply to allow parking.	3.2.1		10. Parts of red route where exemptions apply for Licensed Taxis.	3.2.14
	5. Parts of red route where exemptions apply for parking solo motor cycles.	3.2.3		11. Parts of the red route where 'Red Route Clearway' controls apply.	3.2.16
All times are inclusive					

area of: BUS CLEARWAY  
no stopping period: AT ANY TIME  
specified hours: AT ANY TIME  
maximum period: N/A  
no return interval: N/A

area of: BUS CLEARWAY  
no stopping period: AT ANY TIME  
specified hours: AT ANY TIME  
maximum period: N/A  
no return interval: N/A

- Proposed Kerb Line
- Existing kerb line
- Existing restrictions re-aligned to reflect new geometry of the highway
- Proposed restrictions shown highlighted blue (Drawing amendments required to reflect changes to national guidance, that do not impact upon kerbside restriction, are not highlighted for clarity)

22/06/20	C01	FOR ADVERTISING	EMF	RG
DATE	REV.	REVISIONS	DRN	PM



SCHEME  
A45 COVENTRY ROAD ETC BIRMINGHAM  
DRAWING  
BIRMINGHAM CITY COUNCIL  
(A45 COVENTRY ROAD ETC BIRMINGHAM)  
(TRAFFIC REGULATION) (RED ROUTE)  
ORDER 202\*

PLAN NO. 14 OF 21

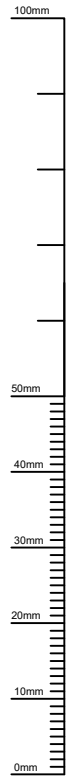
EFFECTIVE DATE:

DRAWN	DESIGNER	PM	REVISION
EMF	AEC	RG	C01
DRAWING STATUS			SCALE
FOR ADVERTISING			1:1250
DWG. No			
60599249-ACM-2600-0000-DR-TP-000033			

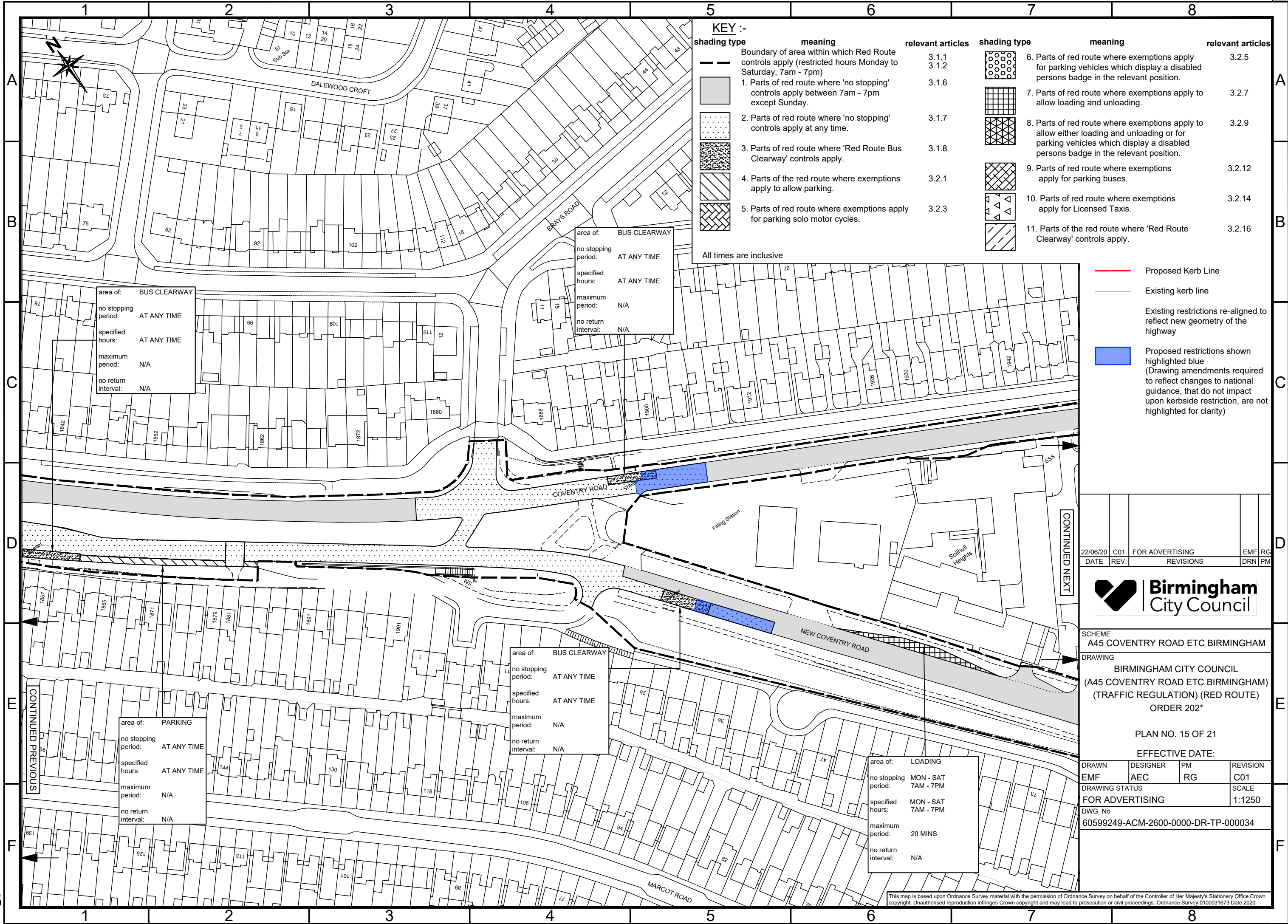
This map is based upon Ordnance Survey material with the permission of Ordnance Survey on behalf of the Controller of Her Majesty's Stationery Office Crown copyright. Unauthorised reproduction infringes Crown copyright and may lead to prosecution or civil proceedings. Ordnance Survey 0100031673 Date 2020



FILE PATH - I:\kins Internal Administration\5028983-BCC\5.0 ProjectsA-00994 - A45 Coventry Rd Route Enhancement\3.0 Drawings\3.1 Working DrawingsA-00994\_1711 rev-1 TRO - Red Route.dwg



A3



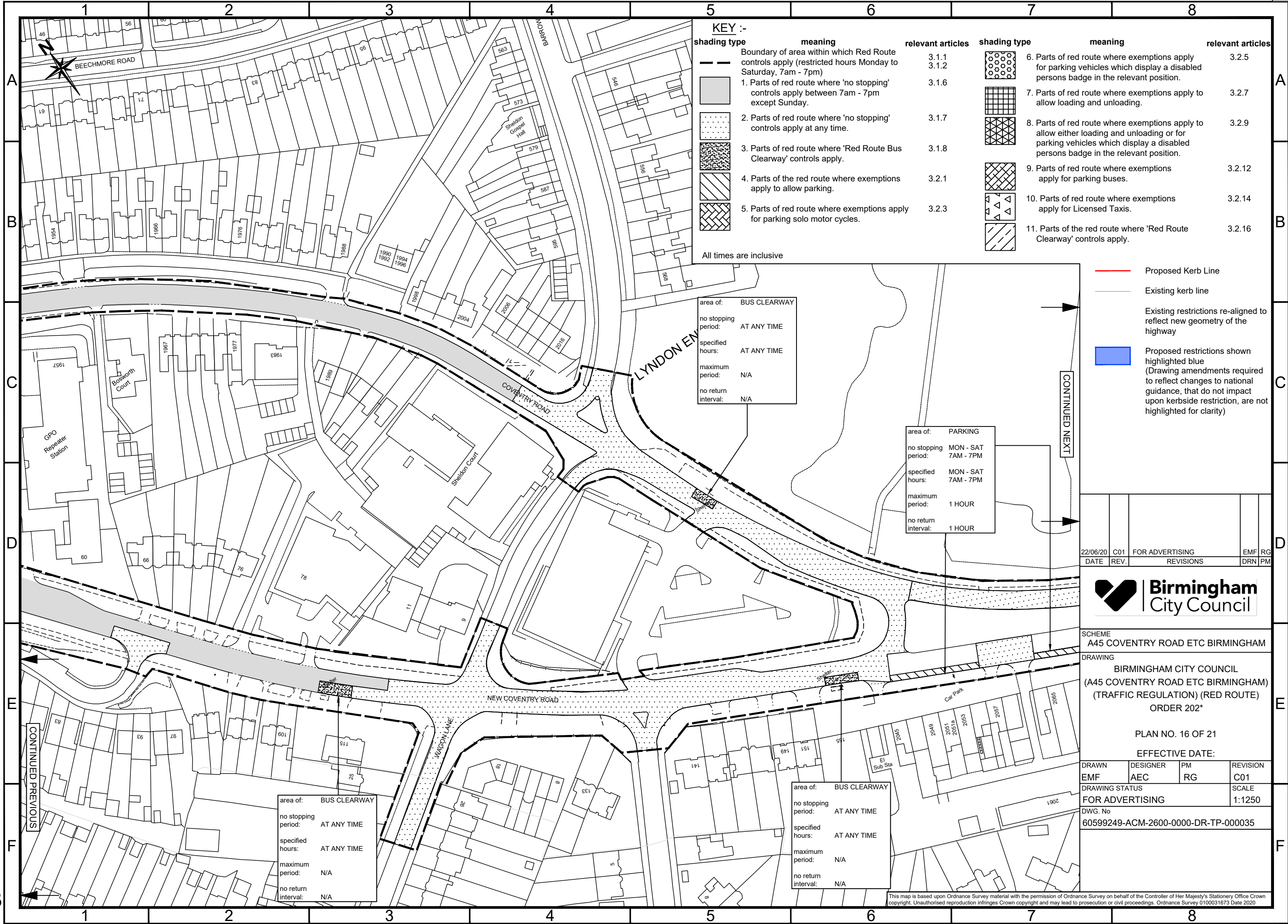
A3



FILE PATH - I:\kins Internal Administration\5028983-BCC\5.0 Projects\A-00994 - A45 Coventry Rd Route Enhancement\3.0 Drawings\3.1 Working Drawings\A-00994\_1711 rev-1 TRO - Red Route.dwg



A3



22/06/20	C01	FOR ADVERTISING	EMF	RG
DATE	REV.	REVISIONS	DRN	PM



SCHEME  
A45 COVENTRY ROAD ETC BIRMINGHAM

DRAWING  
BIRMINGHAM CITY COUNCIL  
(A45 COVENTRY ROAD ETC BIRMINGHAM)  
(TRAFFIC REGULATION) (RED ROUTE)  
ORDER 202\*

PLAN NO. 16 OF 21

EFFECTIVE DATE:

DRAWN EMF	DESIGNER AEC	PM RG	REVISION C01
DRAWING STATUS FOR ADVERTISING			SCALE 1:1250
DWG. No 60599249-ACM-2600-0000-DR-TP-000035			

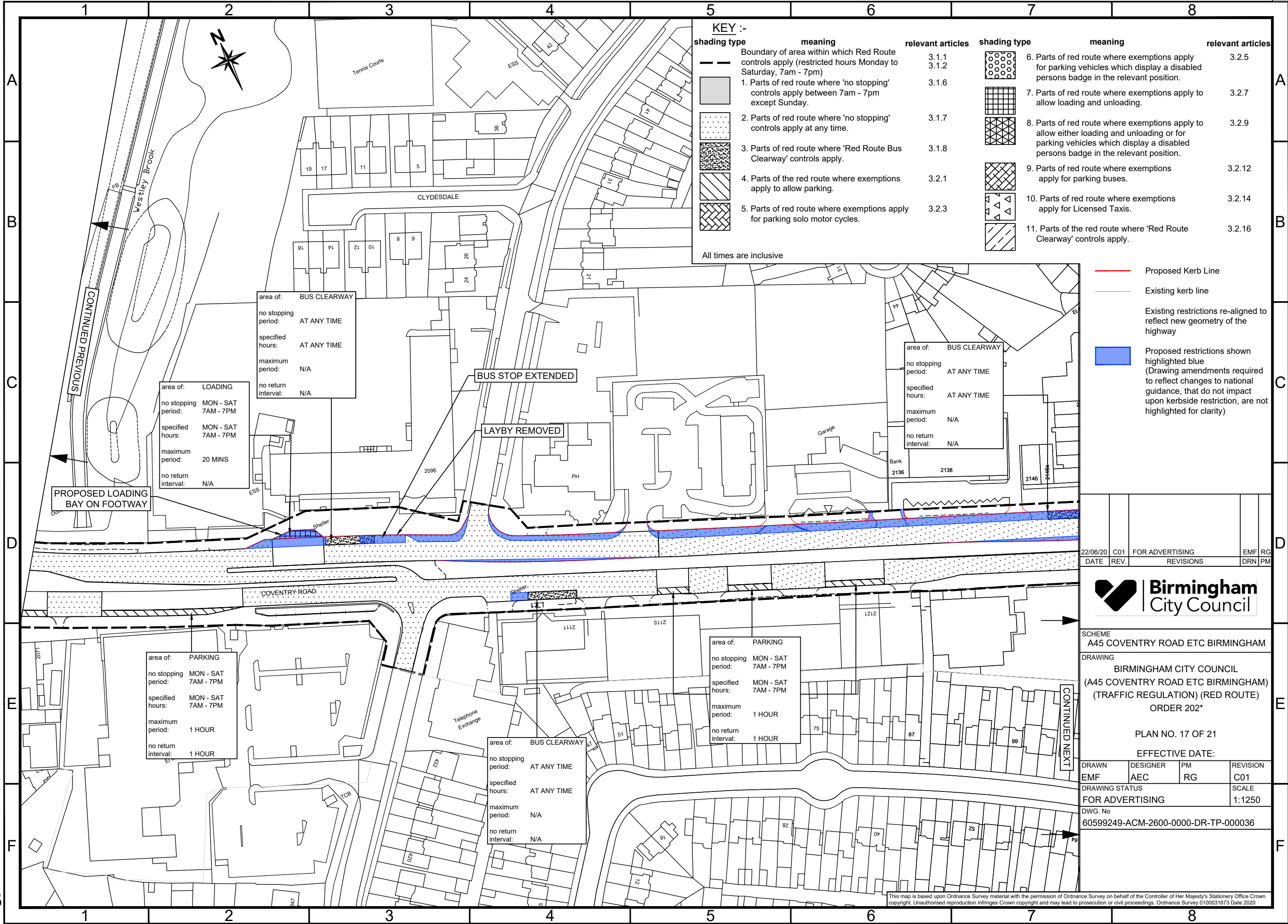
This map is based upon Ordnance Survey material with the permission of Ordnance Survey on behalf of the Controller of Her Majesty's Stationery Office Crown copyright. Unauthorised reproduction infringes Crown copyright and may lead to prosecution or civil proceedings. Ordnance Survey 0100031673 Date 2020



FILE PATH - I:\kins Internal Administration\5028983-BCC\5.0 ProjectsA-00994 - A45 Coventry Rd Route Enhancement\3.1 Working DrawingsA-00994\_1711 rev-1 TRO - Red Route.dwg



A3



KEY :-			
shading type	meaning	relevant articles	
	Boundary of area within which Red Route controls apply (restricted hours Monday to Saturday, 7am - 7pm)	3.1.1 3.1.2	
	1. Parts of red route where 'no stopping' controls apply between 7am - 7pm except Sunday.	3.1.6	
	2. Parts of red route where 'no stopping' controls apply at any time.	3.1.7	
	3. Parts of red route where 'Red Route Bus Clearway' controls apply.	3.1.8	
	4. Parts of the red route where exemptions apply to allow parking.	3.2.1	
	5. Parts of red route where exemptions apply for parking solo motor cycles.	3.2.3	
All times are inclusive			
shading type	meaning	relevant articles	
	6. Parts of red route where exemptions apply for parking vehicles which display a disabled persons badge in the relevant position.	3.2.5	
	7. Parts of red route where exemptions apply to allow loading and unloading.	3.2.7	
	8. Parts of red route where exemptions apply to allow either loading and unloading or for parking vehicles which display a disabled persons badge in the relevant position.	3.2.9	
	9. Parts of red route where exemptions apply for parking buses.	3.2.12	
	10. Parts of red route where exemptions apply for Licensed Taxis.	3.2.14	
	11. Parts of the red route where 'Red Route Clearway' controls apply.	3.2.16	

- Proposed Kerb Line
- Existing kerb line
- Existing restrictions re-aligned to reflect new geometry of the highway
- Proposed restrictions shown highlighted blue (Drawing amendments required to reflect changes to national guidance, that do not impact upon kerbside restriction, are not highlighted for clarity)

22/06/20	C01	FOR ADVERTISING	EMF	RG
DATE	REV.	REVISIONS	DRN	PM



SCHEME  
A45 COVENTRY ROAD ETC BIRMINGHAM

DRAWING  
BIRMINGHAM CITY COUNCIL  
(A45 COVENTRY ROAD ETC BIRMINGHAM)  
(TRAFFIC REGULATION) (RED ROUTE)  
ORDER 202\*

PLAN NO. 17 OF 21

EFFECTIVE DATE:

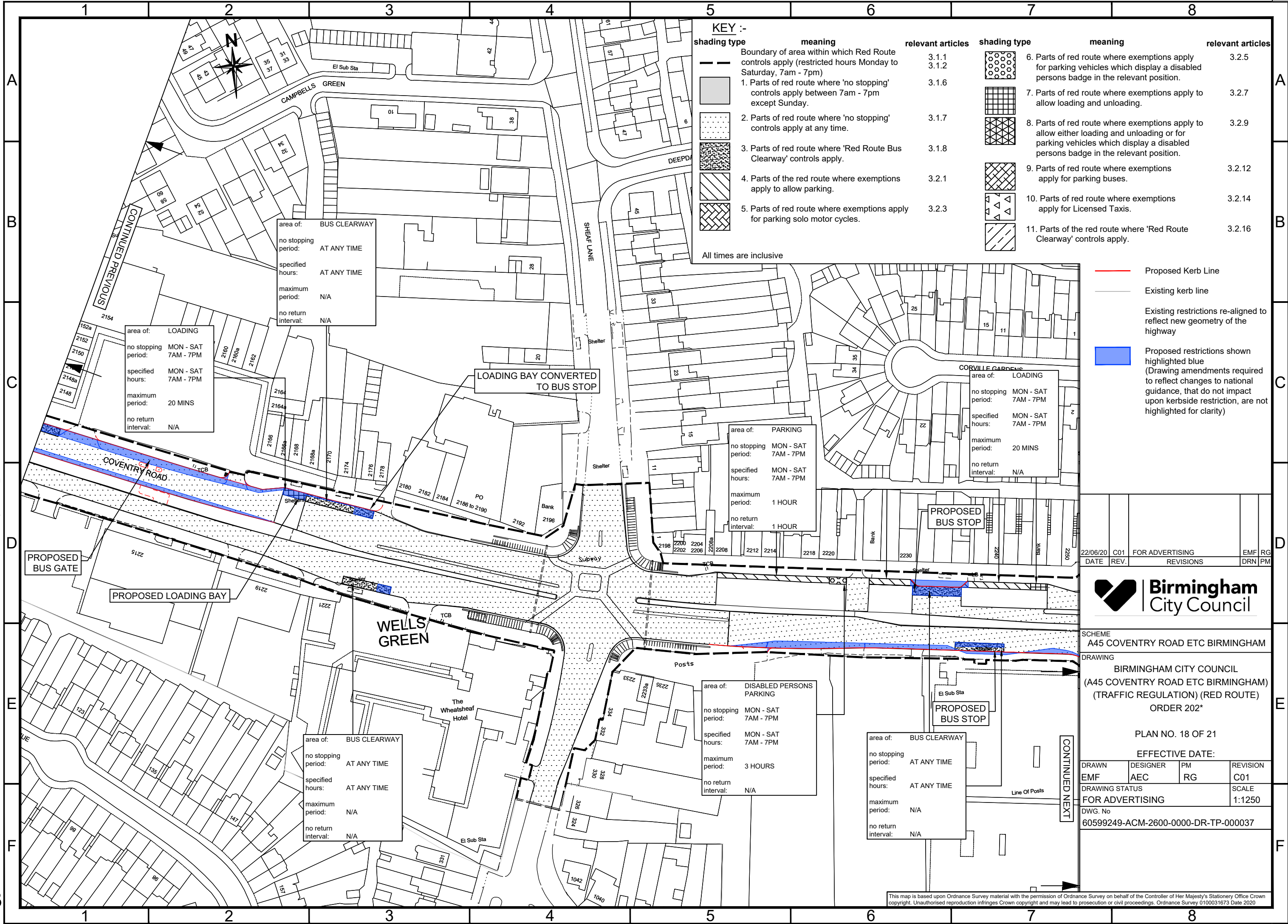
DRAWN	DESIGNER	PM	REVISION
EMF	AEC	RG	C01
DRAWING STATUS			SCALE
FOR ADVERTISING			1:1250
DWG. No			
60599249-ACM-2600-0000-DR-TP-000036			

This map is based upon Ordnance Survey material with the permission of Ordnance Survey on behalf of the Controller of Her Majesty's Stationery Office Crown copyright. Unauthorised reproduction infringes Crown copyright and may lead to prosecution or civil proceedings. Ordnance Survey 0100031673 Date 2020

FILE PATH - I:\kins Internal Administration\5028983-BCC\5.0 Projects\A45 Coventry Rd Route Enhancement\3.1 Working Drawings\A-00994\_1711 rev. I TRO - Red Route.dwg



A3



KEY :-					
shading type	meaning	relevant articles	shading type	meaning	relevant articles
	Boundary of area within which Red Route controls apply (restricted hours Monday to Saturday, 7am - 7pm)	3.1.1 3.1.2		6. Parts of red route where exemptions apply for parking vehicles which display a disabled persons badge in the relevant position.	3.2.5
	1. Parts of red route where 'no stopping' controls apply between 7am - 7pm except Sunday.	3.1.6		7. Parts of red route where exemptions apply to allow loading and unloading.	3.2.7
	2. Parts of red route where 'no stopping' controls apply at any time.	3.1.7		8. Parts of red route where exemptions apply to allow either loading and unloading or for parking vehicles which display a disabled persons badge in the relevant position.	3.2.9
	3. Parts of red route where 'Red Route Bus Clearway' controls apply.	3.1.8		9. Parts of red route where exemptions apply for parking buses.	3.2.12
	4. Parts of the red route where exemptions apply to allow parking.	3.2.1		10. Parts of red route where exemptions apply for Licensed Taxis.	3.2.14
	5. Parts of red route where exemptions apply for parking solo motor cycles.	3.2.3		11. Parts of the red route where 'Red Route Clearway' controls apply.	3.2.16

All times are inclusive

- Proposed Kerb Line
- Existing kerb line
- Existing restrictions re-aligned to reflect new geometry of the highway
- Proposed restrictions shown highlighted blue (Drawing amendments required to reflect changes to national guidance, that do not impact upon kerbside restriction, are not highlighted for clarity)

22/06/20	C01	FOR ADVERTISING	EMF	RG
DATE	REV.	REVISIONS	DRN	PM



SCHEME  
A45 COVENTRY ROAD ETC BIRMINGHAM

DRAWING  
BIRMINGHAM CITY COUNCIL  
(A45 COVENTRY ROAD ETC BIRMINGHAM)  
(TRAFFIC REGULATION) (RED ROUTE)  
ORDER 202\*

PLAN NO. 18 OF 21

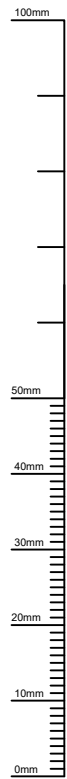
EFFECTIVE DATE:

DRAWN	DESIGNER	PM	REVISION
EMF	AEC	RG	C01
DRAWING STATUS			SCALE
FOR ADVERTISING			1:1250
DWG. No			
60599249-ACM-2600-0000-DR-TP-000037			

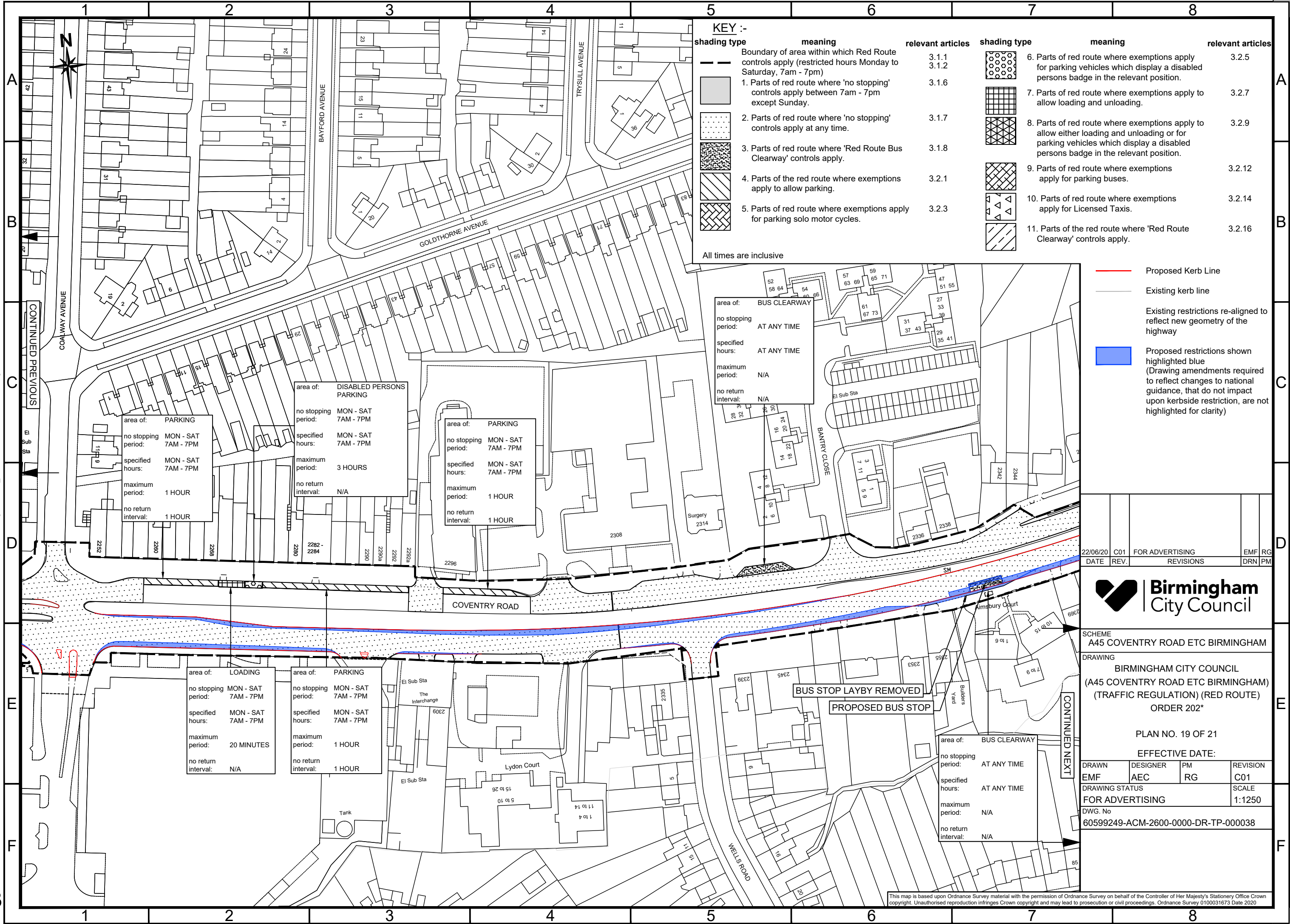
This map is based upon Ordnance Survey material with the permission of Ordnance Survey on behalf of the Controller of Her Majesty's Stationery Office Crown copyright. Unauthorised reproduction infringes Crown copyright and may lead to prosecution or civil proceedings. Ordnance Survey 0100031673 Date 2020



FILE PATH - I:\kins Internal Administration\5029893-BCC\5.0 Projects\A45 Coventry Rd Route Enhancement\3.1 Working Drawings\A-00994\_1711 rev.1 TRO - Red Route.dwg



A3



22/06/20	C01	FOR ADVERTISING	EMF	RG
DATE	REV.	REVISIONS	DRN	PM



SCHEME  
A45 COVENTRY ROAD ETC BIRMINGHAM

DRAWING  
BIRMINGHAM CITY COUNCIL  
(A45 COVENTRY ROAD ETC BIRMINGHAM)  
(TRAFFIC REGULATION) (RED ROUTE)  
ORDER 202\*

PLAN NO. 19 OF 21			
EFFECTIVE DATE:			
DRAWN	DESIGNER	PM	REVISION
EMF	AEC	RG	C01
DRAWING STATUS			SCALE
FOR ADVERTISING			1:1250
DWG. No			
60599249-ACM-2600-0000-DR-TP-000038			

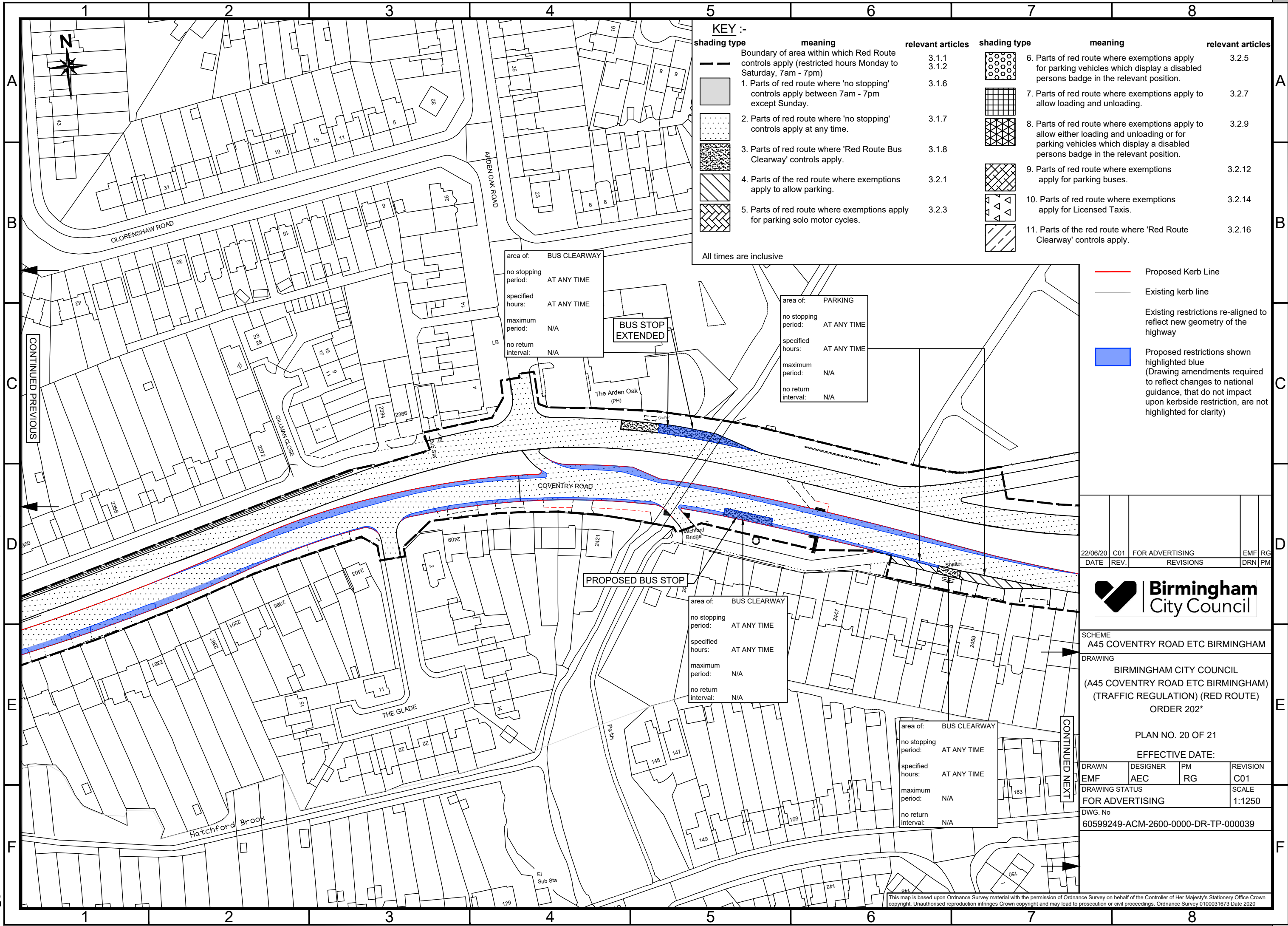
This map is based upon Ordnance Survey material with the permission of Ordnance Survey on behalf of the Controller of Her Majesty's Stationery Office Crown copyright. Unauthorised reproduction infringes Crown copyright and may lead to prosecution or civil proceedings. Ordnance Survey 0100031673 Date 2020



FILE PATH - I:\kins Internal Administration\5028983-BCC\5.0 ProjectsA-00994 - A45 Coventry Rd Route Enhancement\3.1 Working DrawingsA-00994\_1711 rev-1 TRO - Red Route.dwg



A3



KEY :-					
shading type	meaning	relevant articles	shading type	meaning	relevant articles
	Boundary of area within which Red Route controls apply (restricted hours Monday to Saturday, 7am - 7pm)	3.1.1 3.1.2		6. Parts of red route where exemptions apply for parking vehicles which display a disabled persons badge in the relevant position.	3.2.5
	1. Parts of red route where 'no stopping' controls apply between 7am - 7pm except Sunday.	3.1.6		7. Parts of red route where exemptions apply to allow loading and unloading.	3.2.7
	2. Parts of red route where 'no stopping' controls apply at any time.	3.1.7		8. Parts of red route where exemptions apply to allow either loading and unloading or for parking vehicles which display a disabled persons badge in the relevant position.	3.2.9
	3. Parts of red route where 'Red Route Bus Clearway' controls apply.	3.1.8		9. Parts of red route where exemptions apply for parking buses.	3.2.12
	4. Parts of the red route where exemptions apply to allow parking.	3.2.1		10. Parts of red route where exemptions apply for Licensed Taxis.	3.2.14
	5. Parts of red route where exemptions apply for parking solo motor cycles.	3.2.3		11. Parts of the red route where 'Red Route Clearway' controls apply.	3.2.16

All times are inclusive

area of:	BUS CLEARWAY
no stopping period:	AT ANY TIME
specified hours:	AT ANY TIME
maximum period:	N/A
no return interval:	N/A

BUS STOP EXTENDED

area of:	PARKING
no stopping period:	AT ANY TIME
specified hours:	AT ANY TIME
maximum period:	N/A
no return interval:	N/A

PROPOSED BUS STOP

area of:	BUS CLEARWAY
no stopping period:	AT ANY TIME
specified hours:	AT ANY TIME
maximum period:	N/A
no return interval:	N/A

area of:	BUS CLEARWAY
no stopping period:	AT ANY TIME
specified hours:	AT ANY TIME
maximum period:	N/A
no return interval:	N/A

- Proposed Kerb Line
- Existing kerb line
- Existing restrictions re-aligned to reflect new geometry of the highway
- Proposed restrictions shown highlighted blue (Drawing amendments required to reflect changes to national guidance, that do not impact upon kerbside restriction, are not highlighted for clarity)

22/06/20	C01	FOR ADVERTISING	EMF	RG
DATE	REV.	REVISIONS	DRN	PM



SCHEME  
A45 COVENTRY ROAD ETC BIRMINGHAM

DRAWING  
BIRMINGHAM CITY COUNCIL  
(A45 COVENTRY ROAD ETC BIRMINGHAM)  
(TRAFFIC REGULATION) (RED ROUTE)  
ORDER 202\*

PLAN NO. 20 OF 21

EFFECTIVE DATE:

DRAWN	DESIGNER	PM	REVISION
EMF	AEC	RG	C01
DRAWING STATUS			SCALE
FOR ADVERTISING			1:1250
DWG. No			
60599249-ACM-2600-0000-DR-TP-000039			

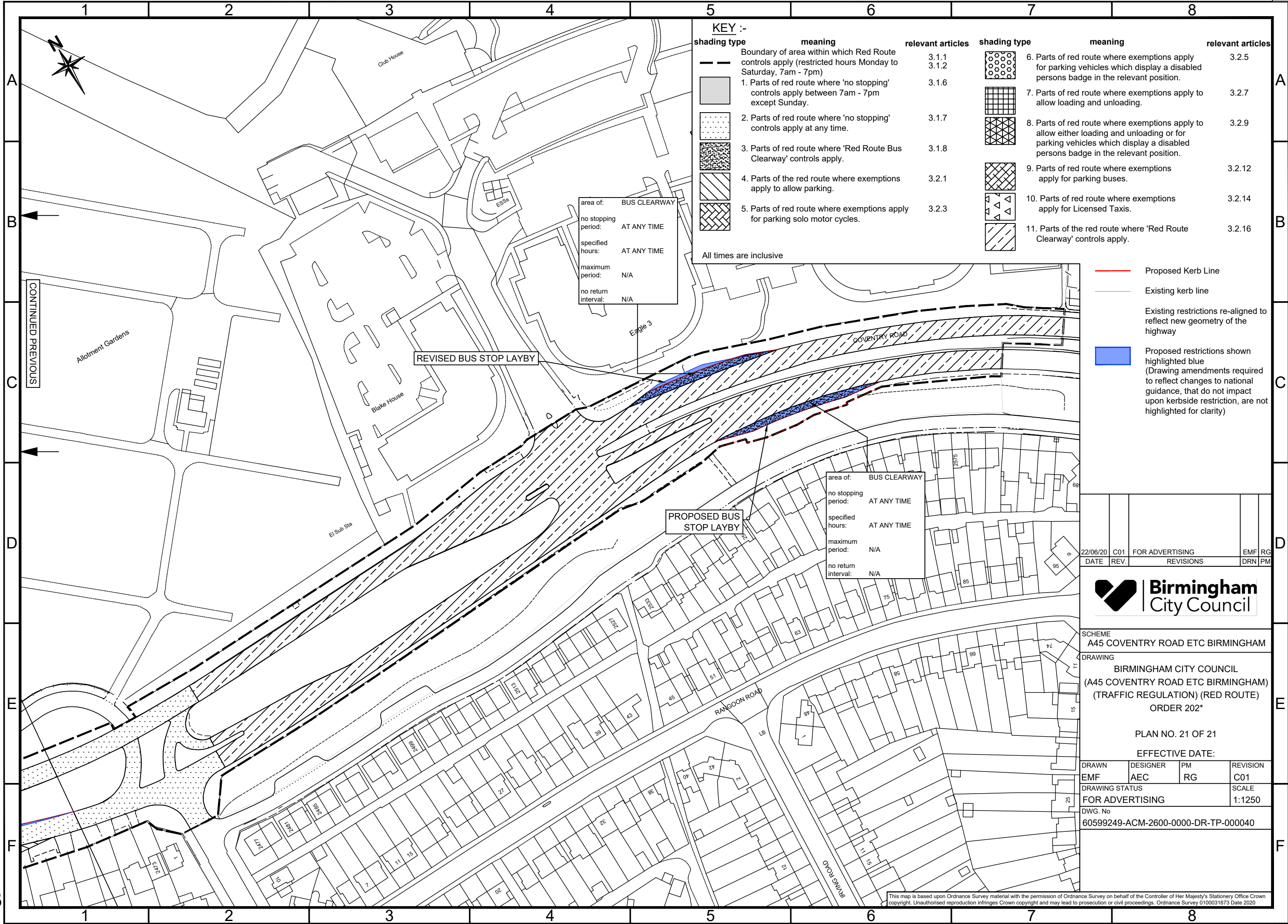
This map is based upon Ordnance Survey material with the permission of Ordnance Survey on behalf of the Controller of Her Majesty's Stationery Office Crown copyright. Unauthorised reproduction infringes Crown copyright and may lead to prosecution or civil proceedings. Ordnance Survey 0100031673 Date 2020



FILE PATH - I:\kins Internal Administration\5028983-BCC\5.0 ProjectsA-00994 - A45 Coventry Rd Route Enhancement\3.0 Drawings\3.1 Working DrawingsA-00994\_1711 rev-1 TRO - Red Route.dwg



A3



KEY :-					
shading type		meaning	relevant articles	shading type	
		Boundary of area within which Red Route controls apply (restricted hours Monday to Saturday, 7am - 7pm)	3.1.1 3.1.2		
		1. Parts of red route where 'no stopping' controls apply between 7am - 7pm except Sunday.	3.1.6		
		2. Parts of red route where 'no stopping' controls apply at any time.	3.1.7		
		3. Parts of red route where 'Red Route Bus Clearway' controls apply.	3.1.8		
		4. Parts of the red route where exemptions apply to allow parking.	3.2.1		
		5. Parts of red route where exemptions apply for parking solo motor cycles.	3.2.3		

	Proposed Kerb Line
	Existing kerb line
	Existing restrictions re-aligned to reflect new geometry of the highway
	Proposed restrictions shown highlighted blue (Drawing amendments required to reflect changes to national guidance, that do not impact upon kerbside restriction, are not highlighted for clarity)

22/06/20	C01	FOR ADVERTISING	EMF	RG
DATE	REV.	REVISIONS	DRN	PM



SCHEME	A45 COVENTRY ROAD ETC BIRMINGHAM
DRAWING	BIRMINGHAM CITY COUNCIL (A45 COVENTRY ROAD ETC BIRMINGHAM) (TRAFFIC REGULATION) (RED ROUTE) ORDER 202*

PLAN NO. 21 OF 21

EFFECTIVE DATE:

DRAWN	DESIGNER	PM	REVISION
EMF	AEC	RG	C01
DRAWING STATUS			SCALE
FOR ADVERTISING			1:1250
DWG. No			
60599249-ACM-2600-0000-DR-TP-000040			

This map is based upon Ordnance Survey material with the permission of Ordnance Survey on behalf of the Controller of Her Majesty's Stationery Office Crown copyright. Unauthorised reproduction infringes Crown copyright and may lead to prosecution or civil proceedings. Ordnance Survey 0100031673 Date 2020