


HR3



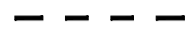



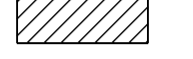
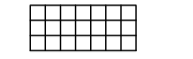

The Oratory

(Church of the Immaculate Conception)

Notes

KEY:

HIGHWAY TREES TO BE RETAINED AS MUCH AS THE DETAILED DESIGN WILL ALLOW.

-  WHITE ROAD MARKINGS
-  YELLOW ROAD MARKINGS
-  PROPOSED CENTRAL RESERVE
-  PROPOSED WIDENING OF CARRIAGEWAY
-  PROPOSED BUILD OUT TO MATCH THE EXISTING FOOTWAY.
-  PROPOSED TACTILE PAVING.
-  PROPOSED BUS STOP SHELTER

FOR CONTINUATION SEE DRG SPR-D02-HRM-ZZ-DR-HW-1202

FOR CONTINUATION SEE DRG SPR-D02-HRM-ZZ-DR-HW-1204

PROPOSED LOADING ONLY BAY  
MON - FRI  
9.45 AM - 4.30 PM  
6.45 PM - M'NIGHT  
SAT - SUN  
AT ANY TIME

NO WAITING / NO LOADING  
MON - FRI  
7.15 - 9.45 AM  
4.30 - 6.45 PM

BUS SHELTER TO BE REMOVED

EXISTING NO WAITING AT ANY TIME  
NO LOADING  
MON - FRI  
7.15 - 9.45 AM  
4.30 - 6.45 PM

EXISTING NO WAITING AT ANY TIME  
NO LOADING  
MON - FRI  
7.15 - 9.45 AM  
4.30 - 6.45 PM

EXISTING CENTRAL RESERVATION GAP TO BE CLOSED  
U TURN REMOVED

END OF PROPOSED BUS LANE

Sprint Stop 110

HAGLEY ROAD

HAGLEY ROAD

TRO	13/08/18	CONSULTATION PLAN	RT	JD	HG	CN
P01	13/10/17	First Issue	RT	RT	-	-
Rev	Date	Revision Details	Des	CHK	App	



Project  
**HAGLEY ROAD PHASE 1  
BUS IMPROVEMENT MEASURES**

Drawing Title  
**CONSULTATION PLAN**

**SHEET 3 OF 7**

Scale	1:200	Drawn	RT	Designed	JD	Checked	HG	Approved	CN
Original Drawing Size	A1	Date	14/09/17	Date	14/09/17	Date	23/07/18	Date	24/07/18

Drawing Status **CONSULTATION**

Drawing Number	SPR - D02 - HRM - ZZ - DR - HW - 1203	Revision	TRO1
Project	Originator	Volume	Location
Type	Role	Number	

This drawing includes map data licensed from Ordnance Survey with the permission of the Controller of Her Majesty's Stationary Office. © Crown Copyright. Licence number: AL100019543. Unauthorised reproduction infringes Crown Copyright and may lead to prosecution or civil proceedings.

