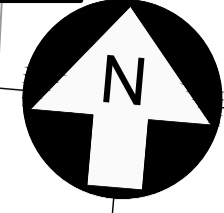
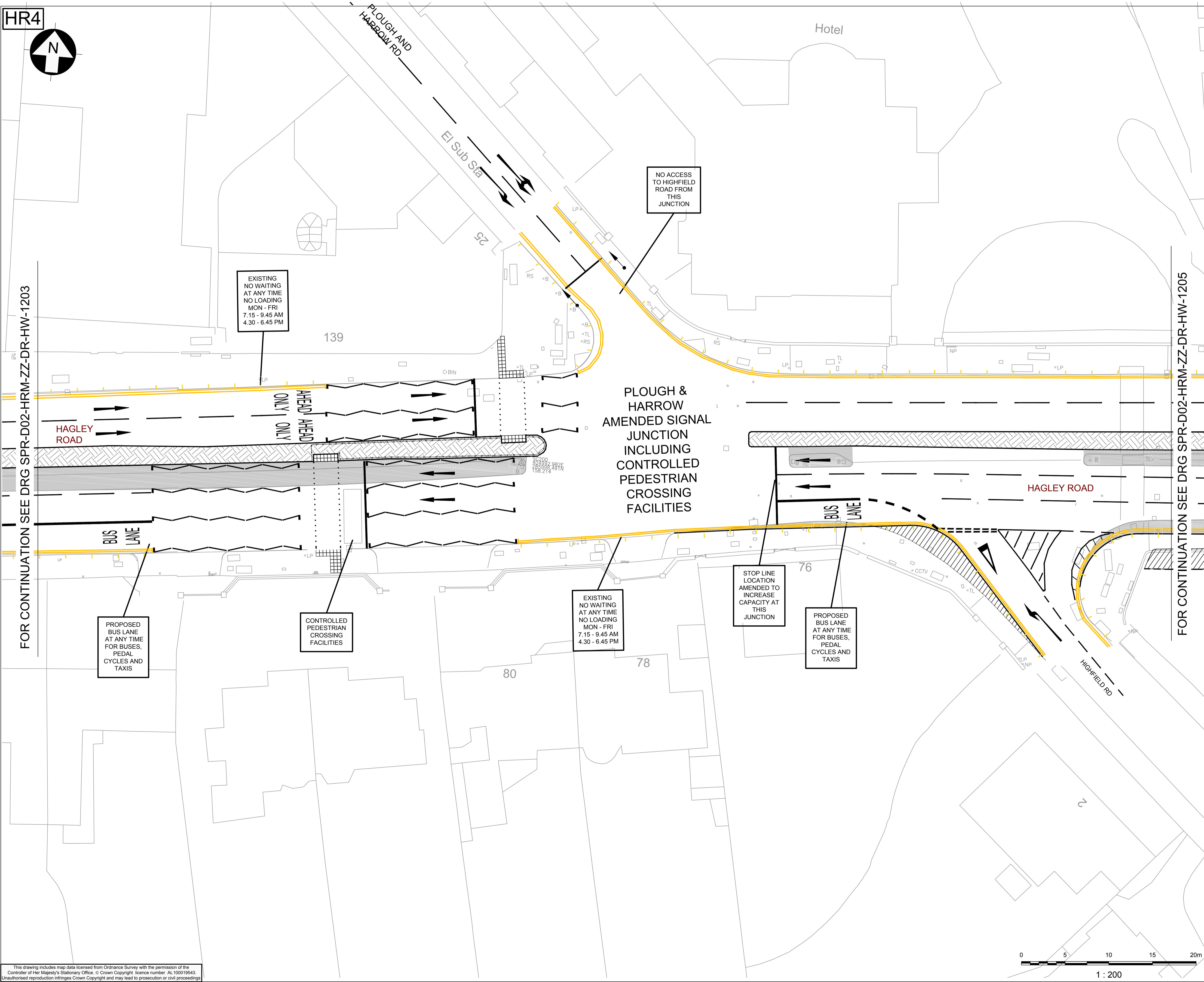


HR4



FOR CONTINUATION SEE DRG SPR-D02-HRM-ZZ-DR-HW-1203

FOR CONTINUATION SEE DRG SPR-D02-HRM-ZZ-DR-HW-1205



- Notes
- KEY:
- WHITE ROAD MARKINGS
  - YELLOW ROAD MARKINGS
  - [Hatched Box] PROPOSED CENTRAL RESERVE
  - [Solid Grey Box] PROPOSED WIDENING OF CARRIAGEWAY
  - [Diagonal Lines Box] PROPOSED BUILD OUT TO MATCH THE EXISTING FOOTWAY
  - [Grid Box] PROPOSED TACTILE PAVING
  - [Dotted Box] PROPOSED BUS STOP SHELTER

EXISTING NO WAITING AT ANY TIME NO LOADING MON - FRI 7.15 - 9.45 AM 4.30 - 6.45 PM

NO ACCESS TO HIGHFIELD ROAD FROM THIS JUNCTION

PLOUGH & HARROW AMENDED SIGNAL JUNCTION INCLUDING CONTROLLED PEDESTRIAN CROSSING FACILITIES

STOP LINE LOCATION AMENDED TO INCREASE CAPACITY AT THIS JUNCTION

PROPOSED BUS LANE AT ANY TIME FOR BUSES, PEDAL CYCLES AND TAXIS

EXISTING NO WAITING AT ANY TIME NO LOADING MON - FRI 7.15 - 9.45 AM 4.30 - 6.45 PM

PROPOSED BUS LANE AT ANY TIME FOR BUSES, PEDAL CYCLES AND TAXIS

CONTROLLED PEDESTRIAN CROSSING FACILITIES

TRO	13/08/18	CONSULTATION PLAN	RT	JD	HG	CN
P01	13/10/17	First Issue	RT	RT	-	-
Rev	Date	Revision Details	Dm	Des	Chk	App



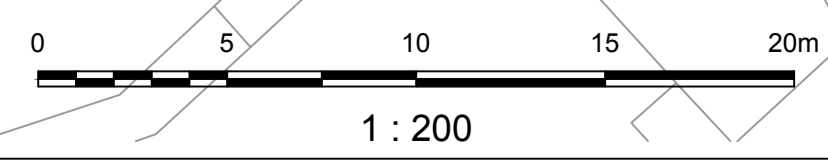
Project  
**HAGLEY ROAD PHASE 1  
BUS IMPROVEMENT MEASURES**

Drawing Title  
**CONSULTATION PLAN**

**SHEET 4 OF 7**

Scale	1:200	Drawn	RT	Designed	JD	Checked	SRW	Approved	GB
Original Drawing Size	A1	Date	14/09/17	Date	14/09/17	Date	16/10/17	Date	16/10/17

Drawing Status  
**CONSULTATION**



This drawing includes map data licensed from Ordnance Survey with the permission of the Controller of Her Majesty's Stationary Office. © Crown Copyright. Licence number: AL100019543. Unauthorised reproduction infringes Crown Copyright and may lead to prosecution or civil proceedings.

Drawing Number	SPR · D02 · HRM · ZZ · DR · HW · 1204	Revision	TRO1
Project	Originator	Volume	Location
Type	Role	Number	