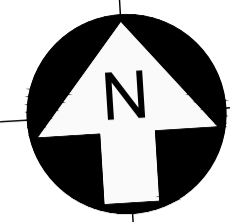


HR1



Monument House

WYNDHAM RD

2
1

209b
209a

199

EXISTING NO WAITING AT ANY TIME NO LOADING MON - FRI 7.15 - 9.45 AM 4.30 - 6.45 PM

START OF PROPOSED BUS LANE AT ANY TIME FOR BUSES, PEDAL CYCLES AND TAXIS

DEDICATED RIGHT TURN LANE

CONTINUATION OF BUS LANE AT ANY TIME FOR BUSES, PEDAL CYCLES AND TAXIS

HAGLEY ROAD

BUS LANE

HAGLEY ROAD

EXISTING NO WAITING AT ANY TIME NO LOADING MON - FRI 7.15 - 9.45 AM 4.30 - 6.45 PM

BUS STOP CLEARWAY NO STOPPING AT ANY TIME

COMBINED SPRINT & EXISTING SERVICES STOP

FOR CONTINUATION SEE DRG SPR-D02-HRM-ZZ-DR-HW-1202

- Notes
- KEY:
- HIGHWAY TREES TO BE RETAINED AS MUCH AS THE DETAILED DESIGN WILL ALLOW.
 - PROPOSED WHITE ROAD MARKINGS
 - ==== YELLOW ROAD MARKINGS
 - [Hatched Box] PROPOSED CENTRAL RESERVE
 - [Solid Grey Box] PROPOSED WIDENING OF CARRIAGEWAY
 - [Diagonal Lines Box] PROPOSED BUILD OUT TO MATCH THE EXISTING FOOTWAY.
 - [Grid Box] PROPOSED TACTILE PAVING.
 - [Dotted Box] PROPOSED BUS STOP SHELTER

TRO	13/08/18	CONSULTATION PLAN	RT	JD	HG	CN
P01	13/10/17	First Issue	RT	RT	-	-
Rev	Date	Revision Details	Dm	Des	Chk	App

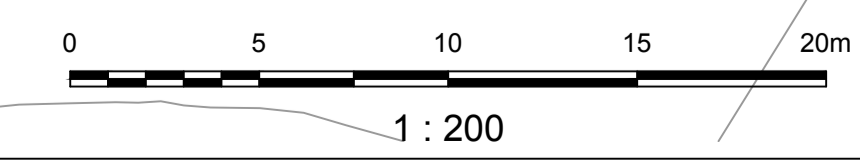


Project
**HAGLEY ROAD PHASE 1
BUS IMPROVEMENT MEASURES**

Drawing Title
CONSULTATION PLAN

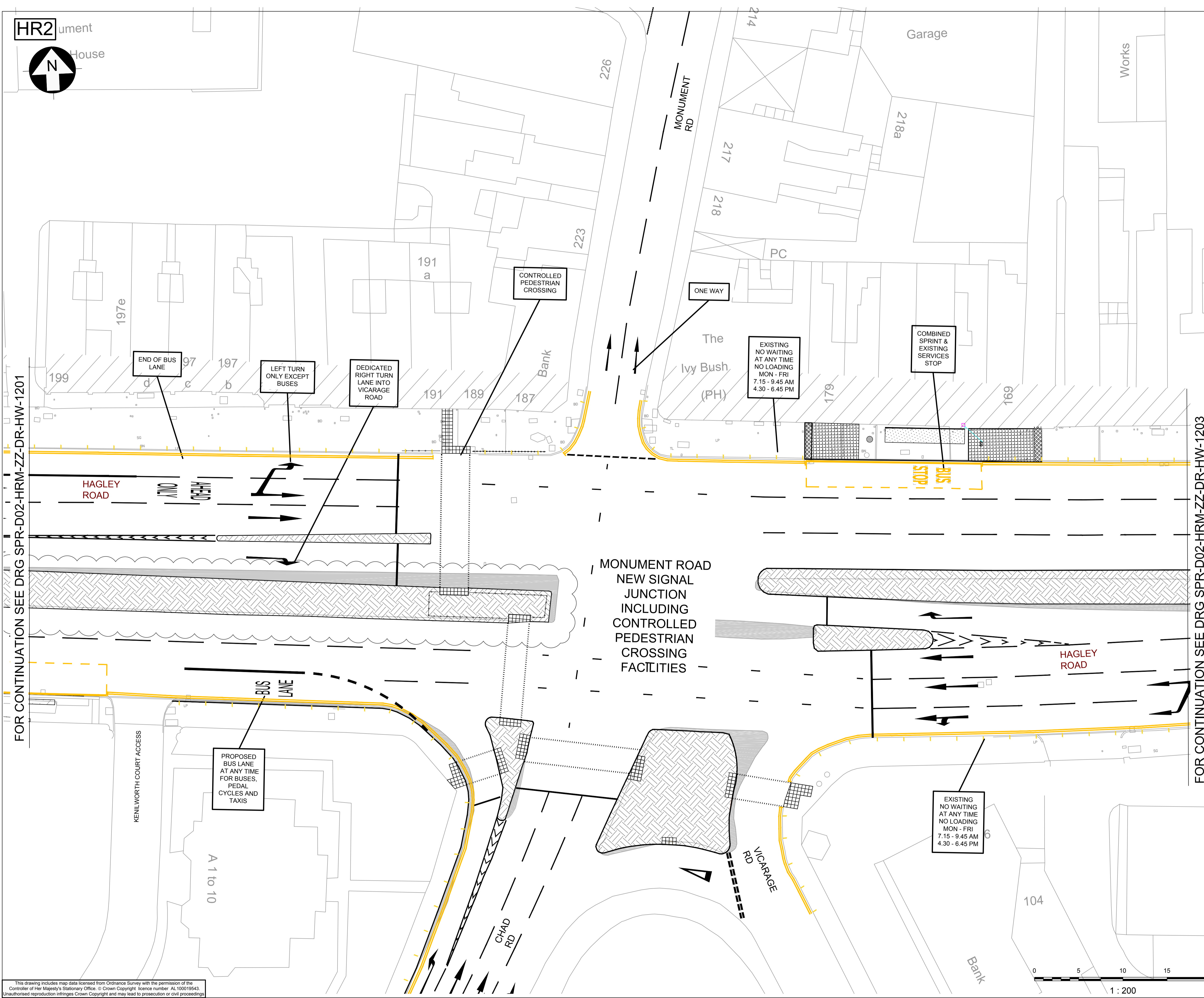
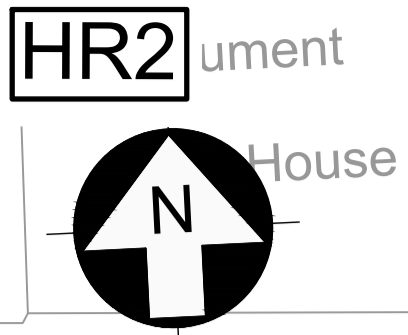
SHEET 1 OF 7

Scale	1:200	Drawn	RT	Designed	JD	Checked	HG	Approved	CN
Original Drawing Size	A1	Date	14/09/17	Date	14/09/17	Date	23/07/18	Date	13/08/18
Drawing Status	CONSULTATION								



Drawing Number	SPR · D02 · HRM · ZZ · DR · HW · 1201					Revision	TRO1
Project	Originator	Volume	Location	Type	Role	Number	

This drawing includes map data licensed from Ordnance Survey with the permission of the Controller of Her Majesty's Stationary Office. © Crown Copyright. Licence number: AL100019543. Unauthorised reproduction infringes Crown Copyright and may lead to prosecution or civil proceedings.



- Notes
- KEY:
- WHITE ROAD MARKINGS
 - YELLOW ROAD MARKINGS
 - PROPOSED CENTRAL RESERVE
 - PROPOSED WIDENING OF CARRIAGEWAY
 - PROPOSED BUILD OUT TO MATCH THE EXISTING FOOTWAY
 - PROPOSED TACTILE PAVING
 - PROPOSED BUS STOP SHELTER

FOR CONTINUATION SEE DRG SPR-D02-HRM-ZZ-DR-HW-1201

FOR CONTINUATION SEE DRG SPR-D02-HRM-ZZ-DR-HW-1203

MONUMENT ROAD
NEW SIGNAL
JUNCTION
INCLUDING
CONTROLLED
PEDESTRIAN
CROSSING
FACILITIES

TRO	13/08/18	CONSULTATION PLAN	RT	JD	HG	CN
P01	13/10/17	First Issue	RT	RT	-	-
Rev	Date	Revision Details	Dm	Des	CHK	App



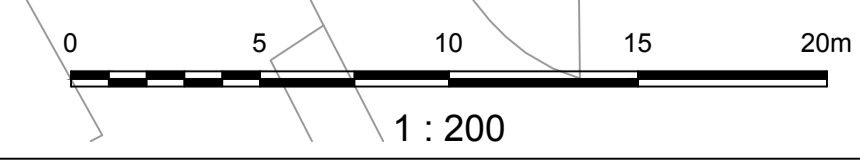
Project
**HAGLEY ROAD PHASE 1
BUS IMPROVEMENT MEASURES**

Drawing Title
CONSULTATION PLAN

SHEET 2 OF 7

Scale	1:200	Drawn	RT	Designed	JD	Checked	HG	Approved	CN
Original Drawing Size	A1	Date	14/09/17	Date	14/09/17	Date	23/07/18	Date	24/07/18

CONSULTATION




1 : 200

This drawing includes map data licensed from Ordnance Survey with the permission of the Controller of Her Majesty's Stationary Office. © Crown Copyright. Licence number: AL100019543. Unauthorised reproduction infringes Crown Copyright and may lead to prosecution or civil proceedings.

Drawing Number	SPR - D02 - HRM - ZZ - DR - HW - 1202	Revision	TRO1
Project	Originator	Volume	Location
Type	Role	Number	

HR3









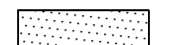
The Oratory

(Church of the Immaculate Conception)

Notes

KEY:

HIGHWAY TREES TO BE RETAINED AS MUCH AS THE DETAILED DESIGN WILL ALLOW.

-  WHITE ROAD MARKINGS
-  YELLOW ROAD MARKINGS
-  PROPOSED CENTRAL RESERVE
-  PROPOSED WIDENING OF CARRIAGEWAY
-  PROPOSED BUILD OUT TO MATCH THE EXISTING FOOTWAY.
-  PROPOSED TACTILE PAVING.
-  PROPOSED BUS STOP SHELTER

FOR CONTINUATION SEE DRG SPR-D02-HRM-ZZ-DR-HW-1202

FOR CONTINUATION SEE DRG SPR-D02-HRM-ZZ-DR-HW-1204

PROPOSED LOADING ONLY BAY
MON - FRI
9.45 AM - 4.30 PM
6.45 PM - M'NIGHT
SAT - SUN
AT ANY TIME

NO WAITING / NO LOADING
MON - FRI
7.15 - 9.45 AM
4.30 - 6.45 PM

BUS SHELTER TO BE REMOVED

EXISTING NO WAITING AT ANY TIME
NO LOADING
MON - FRI
7.15 - 9.45 AM
4.30 - 6.45 PM

EXISTING NO WAITING AT ANY TIME
NO LOADING
MON - FRI
7.15 - 9.45 AM
4.30 - 6.45 PM

EXISTING CENTRAL RESERVATION GAP TO BE CLOSED
U TURN REMOVED

END OF PROPOSED BUS LANE

Sprint Stop 110

HAGLEY ROAD

HAGLEY ROAD

TRO	13/08/18	CONSULTATION PLAN	RT	JD	HG	CN
P01	13/10/17	First Issue	RT	RT	-	-
Rev	Date	Revision Details	Dm	Des	Chk	App



Project
**HAGLEY ROAD PHASE 1
BUS IMPROVEMENT MEASURES**

Drawing Title
CONSULTATION PLAN

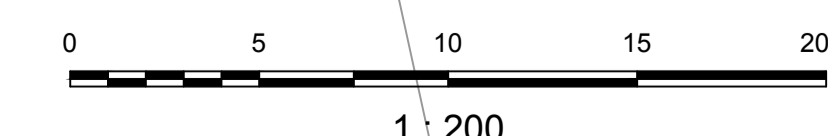
SHEET 3 OF 7

Scale	1:200	Drawn	RT	Designed	JD	Checked	HG	Approved	CN
Original Drawing Size	A1	Date	14/09/17	Date	14/09/17	Date	23/07/18	Date	24/07/18

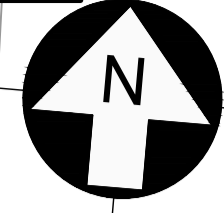
Drawing Status **CONSULTATION**

Drawing Number	SPR - D02 - HRM - ZZ - DR - HW - 1203	Revision	TRO1
----------------	---------------------------------------	----------	------

This drawing includes map data licensed from Ordnance Survey with the permission of the Controller of Her Majesty's Stationary Office. © Crown Copyright. Licence number: AL100019543. Unauthorised reproduction infringes Crown Copyright and may lead to prosecution or civil proceedings.

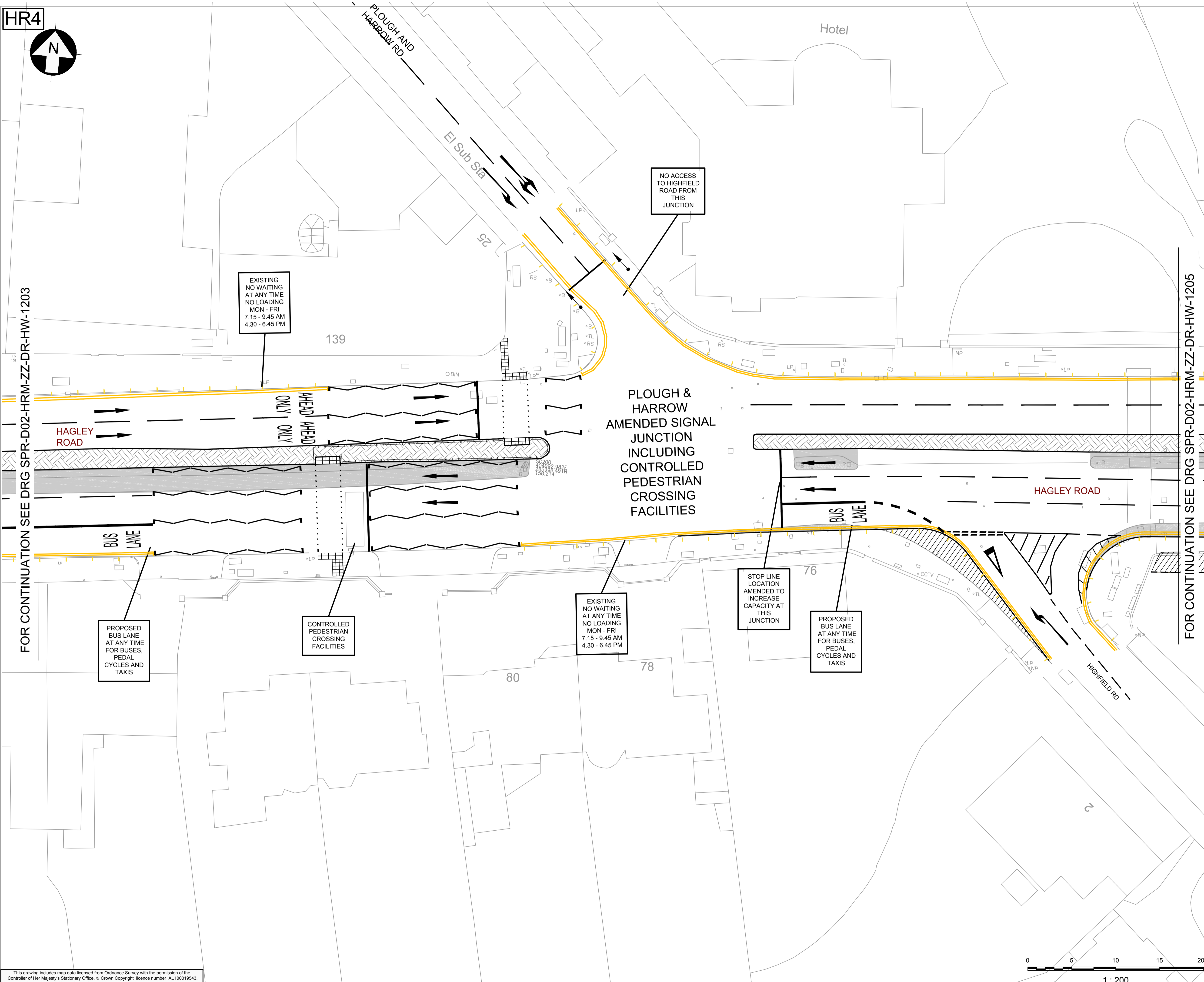


HR4



FOR CONTINUATION SEE DRG SPR-D02-HRM-ZZ-DR-HW-1203

FOR CONTINUATION SEE DRG SPR-D02-HRM-ZZ-DR-HW-1205



- Notes
- KEY:
- WHITE ROAD MARKINGS
 - YELLOW ROAD MARKINGS
 - [Hatched Box] PROPOSED CENTRAL RESERVE
 - [Solid Grey Box] PROPOSED WIDENING OF CARRIAGEWAY
 - [Diagonal Hatched Box] PROPOSED BUILD OUT TO MATCH THE EXISTING FOOTWAY
 - [Grid Pattern Box] PROPOSED TACTILE PAVING
 - [Dotted Pattern Box] PROPOSED BUS STOP SHELTER

EXISTING NO WAITING AT ANY TIME NO LOADING MON - FRI 7.15 - 9.45 AM 4.30 - 6.45 PM

NO ACCESS TO HIGHFIELD ROAD FROM THIS JUNCTION

PLOUGH & HARROW AMENDED SIGNAL JUNCTION INCLUDING CONTROLLED PEDESTRIAN CROSSING FACILITIES

STOP LINE LOCATION AMENDED TO INCREASE CAPACITY AT THIS JUNCTION

PROPOSED BUS LANE AT ANY TIME FOR BUSES, PEDAL CYCLES AND TAXIS

EXISTING NO WAITING AT ANY TIME NO LOADING MON - FRI 7.15 - 9.45 AM 4.30 - 6.45 PM

PROPOSED BUS LANE AT ANY TIME FOR BUSES, PEDAL CYCLES AND TAXIS

CONTROLLED PEDESTRIAN CROSSING FACILITIES

TRO	13/08/18	CONSULTATION PLAN	RT	JD	HG	CN
P01	13/10/17	First Issue	RT	RT	-	-
Rev	Date	Revision Details	Dm	Des	Chk	App



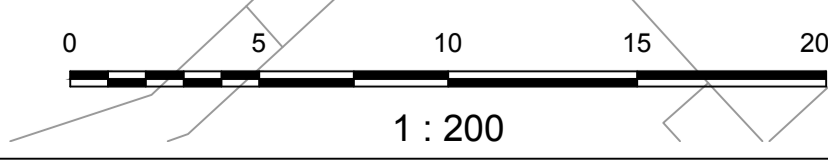
Project HAGLEY ROAD PHASE 1 BUS IMPROVEMENT MEASURES

Drawing Title CONSULTATION PLAN

SHEET 4 OF 7

Scale	1:200	Drawn	RT	Designed	JD	Checked	SRW	Approved	GB
Original Drawing Size	A1	Date	14/09/17	Date	14/09/17	Date	16/10/17	Date	16/10/17


Drawing Status **CONSULTATION**



This drawing includes map data licensed from Ordnance Survey with the permission of the Controller of Her Majesty's Stationary Office. © Crown Copyright. Licence number: AL100019543. Unauthorised reproduction infringes Crown Copyright and may lead to prosecution or civil proceedings.

Drawing Number	SPR · D02 · HRM · ZZ · DR · HW · 1204	Revision	TRO1
Project	Originator	Volume	Location
Type	Role	Number	

HR5



123

Pool

119

115

EXISTING
NO WAITING
AT ANY TIME
NO LOADING
MON - FRI
7.15 - 9.45 AM
4.30 - 6.45 PM

HAGLEY
ROAD

BUS
LANE

HAGLEY
ROAD

BUS
LANE

PROPOSED
BUS LANE
AT ANY TIME
FOR BUSES,
PEDAL
CYCLES AND
TAXIS

EXISTING
NO WAITING
AT ANY TIME
NO LOADING
MON - FRI
7.15 - 9.45 AM
4.30 - 6.45 PM

PROPOSED
BUS LANE
AT ANY TIME
FOR BUSES,
PEDAL
CYCLES AND
TAXIS

Bank

89

99

64

29

Notes

KEY:

HIGHWAY TREES TO BE RETAINED AS MUCH AS THE DETAILED DESIGN WILL ALLOW.

--- WHITE ROAD MARKINGS

==== YELLOW ROAD MARKINGS

[Hatched pattern] PROPOSED CENTRAL RESERVE

[Solid grey] PROPOSED WIDENING OF CARRIAGEWAY

[Diagonal hatched] PROPOSED BUILD OUT TO MATCH THE EXISTING FOOTWAY.

[Grid pattern] PROPOSED TACTILE PAVING.

[Dotted pattern] PROPOSED BUS STOP SHELTER

FOR CONTINUATION SEE DRG SPR-D02-HRM-ZZ-DR-HW-1204

FOR CONTINUATION SEE DRG SPR-D02-HRM-ZZ-DR-HW-1206

TRO	13/08/18	CONSULTATION PLAN	RT	JD	HG	CN
P01	13/10/17	First Issue	RT	RT	-	-
Rev	Date	Revision Details	Des	Chk	App	



Project
**HAGLEY ROAD PHASE 1
BUS IMPROVEMENT MEASURES**

Drawing Title
CONSULTATION PLAN

SHEET 5 OF 7


Scale	1:200	Drawn	RT	Designed	JD	Checked	HG	Approved	CN
Original Drawing Size	A1	Date	14/09/17	Date	14/09/17	Date	23/04/18	Date	24/07/18

Drawing Status
CONSULTATION

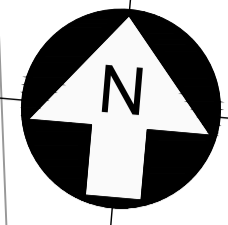
Drawing Number	SPR · D02 · HRM · ZZ · DR · HW · 1205	Revision	TRO1
Project	Originator	Volume	Location
Type	Role	Number	

This drawing includes map data licensed from Ordnance Survey with the permission of the Controller of Her Majesty's Stationary Office. © Crown Copyright. Licence number: AL100019543. Unauthorised reproduction infringes Crown Copyright and may lead to prosecution or civil proceedings.

1 : 200



HR6



109

97 to 107

93 to 95

Sprint Stop I11

COMBINED SPRINT & EXISTING SERVICES STOP

EXISTING NO WAITING AT ANY TIME NO LOADING MON - FRI 7.15 - 9.45 AM 4.30 - 6.45 PM

HAGLEY ROAD

BUS STOP

FOR CONTINUATION SEE DRG SPR-D02-HRM-ZZ-DR-HW-1205

FOR CONTINUATION SEE DRG SPR-D02-HRM-ZZ-DR-HW-1207

PROPOSED BUS LANE AT ANY TIME FOR BUSES, PEDAL CYCLES AND TAXIS

EXISTING NO WAITING AT ANY TIME NO LOADING MON - FRI 7.15 - 9.45 AM 4.30 - 6.45 PM

PROPOSED EXISTING SERVICES STOP

PROPOSED SPRINT & EXISTING SERVICES STOP

- Notes
- KEY:
- WHITE ROAD MARKINGS
 - ==== YELLOW ROAD MARKINGS
 - [Hatched Box] PROPOSED CENTRAL RESERVE
 - [Solid Grey Box] PROPOSED WIDENING OF CARRIAGEWAY
 - [Diagonal Hatched Box] PROPOSED BUILD OUT TO MATCH THE EXISTING FOOTWAY.
 - [Grid Pattern Box] PROPOSED TACTILE PAVING.
 - [Dotted Box] PROPOSED BUS STOP SHELTER

TRO	13/08/18	CONSULTATION PLAN	RT	JD	HG	CN
P01	13/10/17	First Issue	RT	RT	-	-
Rev	Date	Revision Details	Dm	Des	Chk	App



Project
**HAGLEY ROAD PHASE 1
BUS IMPROVEMENT MEASURES**

Drawing Title
CONSULTATION PLAN

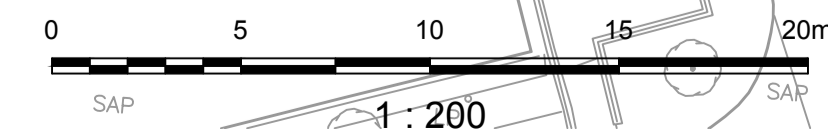
SHEET 6 OF 7

Scale	1:200	Drawn	RT	Designed	JD	Checked	HG	Approved	CN
Original Drawing Size	A1	Date	14/09/17	Date	14/09/17	Date	23/07/18	Date	24/07/18

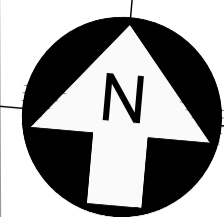
Drawing Status **CONSULTATION**

Drawing Number	SPR · D02 · HRM · ZZ · DR · HW · 1206	Revision	TRO1
Project	Originator	Volume	Location
Type	Role	Number	

This drawing includes map data licensed from Ordnance Survey with the permission of the Controller of Her Majesty's Stationary Office. © Crown Copyright. Licence number: AL100019543. Unauthorised reproduction infringes Crown Copyright and may lead to prosecution or civil proceedings.



HR7



EXISTING NO WAITING AT ANY TIME NO LOADING MON - FRI 7.15 - 9.45 AM 4.30 - 6.45 PM

EXISTING NO WAITING AT ANY TIME NO LOADING MON - FRI 7.15 - 9.45 AM 4.30 - 6.45 PM

PROPOSED BUS LANE AT ANY TIME FOR BUSES, PEDAL CYCLES AND TAXIS

FOR CONTINUATION SEE DRG SPR-D02-HRM-ZZ-DR-HW-1206

LIMIT OF SPRINT PROJECT

THE PROPOSED METRO TERMINUS WILL BE DELIVERED AS PART OF THE WESTSIDE METRO EXTENSION

- Notes
- KEY:
- WHITE ROAD MARKINGS
 - ==== YELLOW ROAD MARKINGS
 - [Hatched Box] PROPOSED CENTRAL RESERVE
 - [Solid Grey Box] PROPOSED WIDENING OF CARRIAGEWAY
 - [Diagonal Lines Box] PROPOSED BUILD OUT TO MATCH THE EXISTING FOOTWAY
 - [Grid Box] PROPOSED TACTILE PAVING
 - [Dotted Box] PROPOSED BUS STOP SHELTER

TRO	13/08/18	CONSULTATION PLAN	RT	JD	HG	CN
P01	13/10/17	First Issue	RT	RT	-	-
Rev	Date	Revision Details	Dm	Des	Chk	App



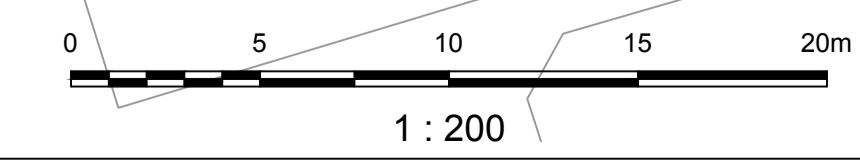
Project HAGLEY ROAD PHASE 1 BUS IMPROVEMENT MEASURES

Drawing Title CONSULTATION PLAN

SHEET 7 OF 7

Scale	1:200	Drawn	RT	Designed	JD	Checked	HG	Approved	CN
Original Drawing Size	A1	Date	14/09/17	Date	14/09/17	Date	23/07/18	Date	24/07/18

Drawing Status **CONSULTATION**



1 : 200

This drawing includes map data licensed from Ordnance Survey with the permission of the Controller of Her Majesty's Stationary Office. © Crown Copyright. Licence number: AL100019543. Unauthorised reproduction infringes Crown Copyright and may lead to prosecution or civil proceedings.

Drawing Number	SPR · D02 · HRM · ZZ · DR · HW · 1207	Revision	TRO1
Project	Originator	Volume	Location